



TPO Board Meeting

Marion County Commission Auditorium
601 SE 25th Avenue, Ocala, FL 34471

**May 28, 2024
3:00 PM**

AGENDA

1. **CALL TO ORDER AND PLEDGE OF ALLEGIANCE**
2. **ROLL CALL**
3. **PROOF OF PUBLICATION**
4. **CONSENT AGENDA**
 - A. **Board Meeting Minutes, April 23, 2024** (Page #3)
 - B. **Director Travel** (Page #16)
 - C. **FDOT/Metropolitan Planning Organization Grant Agreement** (Page #29)
 - D. **Commission for Transportation Disadvantaged Grant Agreement** (Page #47)
 - E. **Letter of Support, City of Ocala Public Transit Service Grant Application** (Page #51)
Recommended Action: Approval of Consent Agenda
5. **ACTION ITEMS**
 - A. **Fiscal Years (FY) 2024 to 2028 Transportation Improvement Program (TIP) Amendment #4** (Page #53)
Recommended Action: Approval of an amendment to the TIP
 - B. **Community Transportation Coordinator Letter of Interest** (Page #284)
Recommended Action: Approval for staff to proceed with a Letter of Interest
6. **PRESENTATION ITEMS**
 - A. **Draft Fiscal Years (FY) 2025 to 2029 Transportation Improvement Program (TIP)** (Page #286)
A presentation by staff on the draft TIP. Information only.
 - B. **Draft Fiscal Years (FY) 2026 to 2030 List of Priority Projects (LOPP)** (Page #522)
A presentation by staff on the draft LOPP. Information only.
7. **COMMENTS BY FDOT**
 - A. **FDOT Construction Report** (Page #548)

8. DISCUSSION ITEMS

A. Transportation Safety Discussion (Page #556)

A follow up discussion on safety activities and coordination. Information only.

9. COMMENTS BY TPO STAFF

A. 2050 Long Range Transportation Plan (LRTP) Update (Page #557)

10. COMMENTS BY TPO MEMBERS

11. PUBLIC COMMENT (Limited to 2 minutes)

12. ADJOURNMENT

All meetings are open to the public, the TPO does not discriminate on the basis of race, color, national origin, sex, age, religion, disability and family status. Anyone requiring special assistance under the Americans with Disabilities Act (ADA), or requiring language assistance (free of charge) should contact Liz Mitchell, Title VI/Nondiscrimination Coordinator at (352) 438-2634 or liz.mitchell@marioncountyfl.org forty-eight (48) hours in advance, so proper accommodations can be made.

Pursuant to Chapter 286.0105, Florida Statutes, please be advised that if any person wishes to appeal any decision made by the Board with respect to any matter considered at the above meeting, they will need a record of the proceedings, and that, for such purpose, they may need to ensure that a verbatim record of the proceedings is made, which record includes the testimony and evidence upon which the appeal is to be based.

*The next regular meeting of the Ocala Marion Transportation Planning Organization
will be held on June 25, 2024.*



TPO Board Meeting

Marion County Commission Auditorium

601 SE 25th Avenue, Ocala, FL 34471

April 23, 2024

4:00 PM

MINUTES

Members Present:

Councilmember Ire Bethea
Commissioner Craig Curry
Councilmember Kristen Dreyer
Commissioner Ray Dwyer
Councilmember James Hilty
Councilman Tim Inskeep
Mayor Ben Marciano
Commissioner Matt McClain
Commissioner Michelle Stone
Commissioner Carl Zalak

Members Not Present:

Commissioner Kathy Bryant
Councilmember Barry Mansfield

Others Present:

Rob Balmes, TPO
Sara Brown, TPO
Liz Mitchell, TPO
Kia Powell, FDOT
William Roll, Kimley-Horn
Sean Lanier, City of Ocala
Michael McCammon, FDOT
Joyce Tyson
Other members of the public not signed in.

Item 1. Call to Order and Pledge of Allegiance

Chairwoman Kristen Dreyer called the meeting to order at 3:00pm and led the board in the Pledge of Allegiance.

Item 2. Roll Call

Sara Brown, Transportation Planner called the roll and a quorum was present.

Item 3. Proof of Publication

Sara Brown, Transportation Planner, stated that the meeting was published online on the TPO website and the City of Ocala, Belleview, Dunnellon, and Marion County websites on April 16, 2024. Additionally, the meeting was shared on the TPO's Facebook and Twitter pages.

Item 4. Consent Agenda

Mr. Curry made a motion to approve the Consent Agenda. An inaudible board member seconded, and the motion passed unanimously.

Item 5a. Draft Fiscal Years (FY) 2024/25 to 2025/26 Unified Planning Work Program (UPWP)

Mr. Balmes presented the Draft Fiscal Years 2024/25 to 2025/26 Unified Planning Work Program (UPWP) and said it covered the next two-year period from July 1, 2024 to June 30, 2026. Based upon a 30-day public and partner review process, the TPO received comments from the Florida Department of Transportation (FDOT) District 5 Liaison team and the Federal Highway Administration (FHWA). The TPO also received updated funding for Fiscal Year 2025 from the Commission for Transportation Disadvantaged (CTD), and a Cost Allocation rate from the Marion County Clerk of the Court and Comptroller.

The funding update included:

- Commission for Transportation Disadvantaged (CTD)
 - Revised Funding FY 2025: \$30,735 (+\$1,523)
 - Estimated for FY 2026: \$3,735
 - Added to Cost Allocation, Salaries (Tasks 1,5)

The indirect update included:

- Cost Allocation to Marion County
 - County FY 2025: \$60,200 (+\$5,980)
 - Prorated for TPO FY 2025: \$58,706
 - Task 1 Administration: Indirect Expenses

Request by Central Office to show the De-Obligation by task included:

- Task 1 Administration
 - \$10,000 Sal/Ben
- Task 3 Long Range Planning
 - \$18,000 Sal/Ben

- \$220,000 2050 LRTP Consultant
- Task 4 Short Range Planning
 - \$6,000 Sal/Ben
- Task 5 Public Transportation
 - \$45,000 Transportation Disadvantaged Service Plan (TDSP) Consultant
- Task 7 Special Projects
 - \$32,000 Sal/Ben
 - \$61,000 Consultants
 - \$53,000 Active Transportation Plan Consultant
- Total: \$445,000

Complete Streets 2.5% of PL Set-aside

Federal Requirement: Each MPO uses $\geq 2.5\%$ of funds apportioned for Metropolitan Planning (PL) on one or more activities to increase safe and accessible options for multiple travel modes for people of all ages and abilities (§11206)

FHWA requested the TPO show complete streets activities. Task 7 of Year 1 and 2 met requirements for the 2.5% PL to be set aside for Complete Streets planning.

The total amount of funds used for Complete Streets planning for FY 24/25 is \$132, 868 of \$1,120,850 PL. 2.5% of the total PL allocation for FY 24/25 is \$28,021.

The total amount of funds used for Complete Streets planning for FY 25/26 is \$17,100 of \$682,743 PL or 2.5%.

Task 8: Regional Activities

- Request by FDOT District 5 to match previous and required activities narrative text with Central Florida MPO Alliance peers.

Mr. Bethea made a motion to approve the Draft FY 2024/25 to 2025/26 UPWP. Mr. Marciano seconded, and the motion passed unanimously.

Item 5b. Commitment to Zero Safety Action Plan Project List

Mr. Balmes presented to the board and said that on November 29, 2022, the TPO Board adopted the Commitment to Zero Safety Action Plan. The Action Plan outlines a framework and strategies for achieving the long-term goal of zero fatalities and serious injuries to the transportation system of Marion County.

Based upon a Notice of Funding Opportunity by the U.S. Department of Transportation on February 21, 2024 for the Safe Streets and Roads for All (SS4A) grant program, the TPO proposed to update the Action Plan Project List.

On March 14, the TPO made a formal project addition request to local government partners.

In accordance with the agreed-upon process for listing and ranking projects in 2023, TPO staff have added an additional project from Marion County: C.R. 464 (Maricamp Road) from Baseline Road to SE 108th Terrace Road, to a revised list. Also, the City of Ocala asked to have

SW 27th Avenue at SW 19th Avenue Road be added to the list under planning studies.

These projects were ranked based on four primary criteria established and approved in 2023:

- Location on the Commitment to Zero High Injury Network (HIN)
- Five-year history of fatalities and serious injuries (2018-2022)
- Location in a 2045 LRTP Equity Area
- 2023 LOPP Ranking

On April 9, 2024, the Citizens Advisory Committee (CAC) recommended approval of the revised project list by consensus and the Technical Advisory Committee (TAC) recommended approval of the revised project list.

Mr. Marciano made a motion to approve the revised Commitment to Zero Safety Action Plan Project List. Mr. McClain seconded, and the motion passed unanimously.

Item 6a. TPO Budget Status Update

On a quarterly basis, TPO staff updates the TPO Board to ensure they remain informed of funding status and the financial outlook throughout the year. Ms. Mitchell informed the board that the latest budget status report had been included in the agenda.

Item 6b. Transportation Safety Discussion

Mr. Balmes addressed the board and said at the March 26, 2024 meeting, TPO Board members engaged in a discussion regarding transportation safety. The topic was initiated by Commissioner Curry with an emphasis on how the TPO can serve as the lead agency in working with community partners to better address traffic-related fatalities and serious injuries throughout Marion County.

Per the direction by the Board, a summary was developed outlining areas of leadership and support the TPO may participate in, within defined roles and parameters as a federally funded public entity. Additional areas were identified that may be initiated and led by local partners, with data and information support provided by the TPO. The summary also included an overview of federal grant eligible and ineligible expenditures.

Additionally, included with the memo to the board was a set of implementation strategies and emphasis areas from the Commitment to Zero Safety Action Plan. The information served as a guide for community-wide collaboration.

Chairwoman Dreyer expressed gratitude to Mr. Balmes for clarifying the role of the TPO board in addressing accidents and fatalities. She acknowledged that while some solutions may fall outside the TPO's jurisdiction, the collaboration between the Sherriff and Police Department will be instrumental in finding solutions.

Mr. Curry expressed his appreciation for the follow-up on the issue of accidents and fatalities. He emphasized the need for a collaborative effort to address the problem and proposed a practical solution of identifying the most dangerous intersections through heat maps and implementing signage to alert drivers. He highlighted the importance of continuing the

Commitment to Zero Safety Action Plan efforts initiated by Commissioner Stone, stressing the necessity for follow-through and further development of the initiative.

Chairwoman Dreyer affirmed agreement with Mr. Curry, mentioning a subsequent discussion with the mayor and police chief regarding the issue. She noted forthcoming data that would be provided at the next board meeting and extended an invitation to the police chief to share efforts being undertaken. Emphasizing their commitment to the goal of zero fatalities and accidents, she highlighted the importance of collaborative action and a shared dedication to achieving the objective of safety.

Chief Mike Balken, the Ocala Police Chief, spoke to the board, agreeing with the Chairwoman's remarks. He emphasized the police department's focus on analyzing data to improve enforcement efforts. They study various factors contributing to crashes, such as causes and locations, and use techniques like crash mapping to target problem areas effectively. They also consider factors like time of day and injury severity to prioritize their actions. Chief Balken highlighted their efforts to address environmental issues affecting traffic safety, mentioning the Ocala Downtown historical area, and collaborative efforts with the City of Ocala Traffic Engineering Department. He acknowledged the need for continued community efforts to reduce accidents while affirming the police department's dedication to the cause.

Chief Balken also mentioned their partnership with the Florida Department of Transportation (FDOT), attending their meetings regularly and utilizing state grants for DUI enforcement and addressing bicycle and pedestrian violations. He acknowledged the significant impact these violations have on fatality rates and emphasized their efforts to address them. Chief Balken expressed a willingness to share information with the entire board and welcomed further discussions on improving partnerships. He highlighted existing collaborations with the Sheriff's Office and Highway Patrol, including joint operations, and mentioned plans to expand the traffic enforcement unit in Ocala, aiming to double or triple its size by the end of the year.

Mayor Marciano reflected on the progress made since the last meeting, specifically mentioning the establishment of the traffic unit. He noted that over the recent weekend, the unit had been active, receiving calls and enforcing laws related to speeding and other violations. The goal was to further develop this unit to ensure public safety by deterring behaviors that contributed to accidents and fatalities.

Chief Balken talked about the challenge of policing a city that experiences a significant increase in population. Despite the staffing limitations, they have been working smarter by utilizing technology and support from the mayor and council. While they explore various technological solutions. He emphasized the ongoing efforts to enhance traffic safety in both the city and county, acknowledging that many may not be aware of these endeavors.

Mr. Bethea highlighted the issue of scooters crossing roads without proper attention, noting the potential danger they pose due to their speed, which can exceed 25 miles per hour. He emphasized the need for awareness and caution among individuals, as well as the community as a whole, regarding the matter.

Chief Balken acknowledged that the city dealt with a range of challenges, including the use of scooters and golf carts on public roads. Enforcing regulations and educating the public about safety measures proved difficult. The department made significant efforts to educate people,

particularly concerning allowing children to drive golf carts on public streets. However, due to ongoing issues, they considered taking a stricter approach to enforcement in the near future.

Mr. Curry expressed his understanding of the ongoing communication and coordination between Chief Balken and the sheriff regarding traffic safety efforts. He requested that Chief Balken coordinate with the sheriff to ensure alignment between their respective initiatives.

Chief Balken assured Mr. Curry that he would discuss coordinating efforts with the sheriff during their upcoming meeting. He mentioned that they would aim to provide data on traffic stops, which exceeded 26,000 in 2023, highlighting the extensive enforcement efforts often unseen by the public. The overarching goal remains to reduce fatalities and overall crash rates by curbing aggressive driving and slowing down traffic.

Mr. Curry inquired what Chief Balken believed was the top two reasons for crashes.

Chief Balken regretted not bringing the data with him but shared insights from the police department's findings. He highlighted intoxication, whether from drugs or alcohol, as a significant factor in fatalities. Among violation types, rear-end collisions were common, while right-of-way violations, like turning in front of oncoming traffic, were often the deadliest due to the high risk of intrusion into the passenger compartment. Texting while driving exacerbated the problem, but enforcing anti-texting laws were challenging due to loopholes in the statutes. Chief Balken proposed that rewriting the statutes to prohibit holding a phone while driving would simplify enforcement efforts and improve road safety.

Mr. Curry inquired if the blue lights seen at signals were cameras.

Chief Balken responded that they were signal indicators that inform officers whether a red light was indeed violated on the opposite side of the intersection.

Chairman Curry inquired about the community's current capability to use cameras at intersections, questioning whether the necessary ordinances had been passed or if there was opposition to their implementation.

Chief Balken responded that the use of cameras at intersections is a decision for local governments to make. While he acknowledged the effectiveness of red-light cameras in encouraging compliance with traffic signals, he expressed community concerns about their intrusive and sometimes unfair nature. Additionally, he disapproved of the business model that directs fines to companies rather than contributing to community welfare. Chief Balken noted that while red light cameras can deter red light running, they may not address other causes of traffic violations, such as distracted driving. As both a professional and a resident of Marion County, he talked about being skeptical of red-light cameras, primarily due to the issue of where the generated revenue goes. Nonetheless, he acknowledged that there are tools available that could potentially improve traffic safety.

Mr. Curry asked Chief Balken would he come back with any kind of recommendations.

Chief Balken expressed his current goal to expand the traffic unit to enforce traffic regulations round the clock, rather than just during typical daytime hours. He emphasized the need for continuous coverage as traffic issues can occur at any time, including late at night.

Improving staffing to implement a 24/7 schedule was a priority to address community concerns effectively. Additionally, he suggested enhancing education in the school system to instill better driving habits among youth. Chief Balken expressed willingness to return and share ideas on how to improve traffic safety with the board, with a focus on partnerships as a key aspect of the approach.

Chairwoman Dreyer informed the attendees that Chief Balken provided substantial information that could address many of their inquiries. She mentioned that she would forward the information to Mr. Balmes, who would distribute it to all members. That would allow them to review the information and formulate any questions they may have before the next meeting.

Ms. Stone raised a point about the recently approved safety study on intersections, inquiring whether it would also consider installing pedestrian buttons to improve safety at crossings. She suggested that addressing pedestrian safety could be an opportunity for improvement. Ms. Stone expressed concern about pedestrians and cyclists behaving inappropriately, particularly instances of jaywalking on roads like US 441 and US 27. She suggested that educating citizens and issuing warnings could help mitigate such risky behavior and improve overall safety.

Chief Balken replied, the police department enjoyed the bike pedestrian grant every year. Officers used it as an educational tool. They greatly contribute to fatality numbers that were being looked at and was a big problem. State Route 200 had been a significant issue for the police department with pedestrian fatalities. They had also seen several on State Road 40 as well.

Chairwoman Dreyer inquired about the inclusion of crosswalks and pedestrian access points at various locations along State Road 200 in the preliminary plan.

Mr. Michael McCammon from FDOT addressed the board, highlighting the main change planned for State Road 200: the installation of a median in place of the bidirectional turn lane. This would necessitate more U-turns instead of left turns at many driveways along the corridor. He mentioned that the project had been awarded and was expected to commence in a few months. Regarding additional crosswalks, Mr. McCammon stated he was not aware of any specific plans. However, he noted changes in the design of pedestrian poles, with a focus on placing them closer to where pedestrians enter the road to cross. The design modification had already been implemented in recent resurfacing projects on 441 and Belleview, and it was anticipated for State Road 200 as well. Mr. McCammon acknowledged the need for improvements, citing instances where pedestrian buttons were inconveniently located, including one instance where a button was almost hidden in bushes at a signal in town. He emphasized the ongoing efforts to address such issues, particularly during intersection upgrades or maintenance projects.

Chairwoman Dreyer suggested wrapping up the discussion, indicating the need for further internal discussions on how to enhance collaboration with other stakeholders.

Mr. Curry acknowledged that the issue at hand would require significant coordination efforts, particularly given the current challenges posed by population growth and increased traffic.

Ms. Stone added an additional suggestion, proposing the inclusion of traffic calming measures or environmental considerations in the long-range planning of road projects. She emphasized the collective responsibility of local stakeholders in integrating such features into road design.

Despite acknowledging that this might increase the cost of road projects, Ms. Stone underscored the importance of prioritizing safety and environmental concerns in the planning process.

Chairwoman Dreyer remarked on her recent experience in Tampa, noting the city's effective implementation of pedestrian crosswalks. She observed that residents and visitors alike in Tampa are accustomed to stopping for pedestrians due to the widespread presence of crosswalks throughout the city. Chairwoman Dreyer further commented on her experiences during ride-alongs with law enforcement officers, highlighting instances where people frequently cross the road in locations without designated crosswalks. She suggested considering the addition of additional crosswalks to address such situations, similar to the recent efforts in Belleview. This, she noted, would make it easier and safer for pedestrians to cross the road.

Chief Balken addressed the challenge of pedestrian safety in Ocala, comparing it to cities like New York where pedestrians are accustomed to drivers stopping for them. He mentioned bringing up the idea of pedestrian flyovers to the city manager, particularly around areas like tunnels, due to several fatalities occurring around the square. Chief Balken highlighted the issue of alcohol-serving businesses downtown, contributing to the mix of pedestrians and cars. While acknowledging the potential benefits of additional crosswalks.

Mr. McClain raised concerns about the potential negative effects of adding numerous crosswalks pointing out that increasing the number of crosswalks could slow down traffic and lead to increased agitation among drivers. Additionally, cautioning that more crosswalks might encourage risky behavior from pedestrians and drivers alike, as people might attempt to rush through intersections to reach their destinations more quickly. Therefore, emphasizing the need for caution when considering additional crosswalks and suggested evaluating the potential consequences carefully.

Mr. Bethea inquired about the placement of common devices on State Road 200.

Mr. McCammon stated that he hadn't examined the plans in detail, but he expressed doubt about the installation of raised structures like those seen in front of Eighth Street Elementary, as they wouldn't be suitable for State Road 200. However, he suggested that certain traffic adjustments, such as shifting lanes, might inadvertently have a calming effect in some areas.

Mr. Bethea brought up the issue of traffic flow along State Road 200, highlighting the frustration caused by the necessity of making U-turns at traffic lights instead of being able to turn left directly. He noted that only five cars typically make the U-turn, leading to increased agitation among drivers waiting to turn. Mr. Bethea emphasized the importance of considering such factors in planning, especially given the increasing traffic volume in the area. He mentioned the need for alternative routes to alleviate congestion, particularly as the population continues to grow.

Mr. McCammon acknowledged that the completion of the project on State Road 200 would likely result in an increase in U-turn movements. He suggested a potential solution to address this by studying the frequency of U-turns and adjusting signal timing accordingly. By increasing the duration of the green arrow for U-turns, more vehicles could pass through the intersection. However, he noted that this adjustment might impact traffic flow in other directions. Despite this, he appreciated the point raised and recognized the importance of finding a balance to improve overall traffic efficiency.

Chairwoman Dreyer directed that the materials provided by Chief Balken be circulated to all board members before the next meeting. She instructed that Chief Balken return to address the concerns raised and collaborate with the sheriff to discuss their joint efforts.

Chief Balken clarified that while law enforcement can contribute to addressing issues related to traffic safety, their primary focus is on enforcement. Chief Balken mentioned the possibility of implementing joint enforcement efforts similar to past programs like STEER, which involved collaboration between law enforcement agencies to target problematic areas. He suggested that while law enforcement can address certain aspects of the issue, other solutions may need to come from the traffic engineering side.

Chairwoman Dreyer acknowledged Chief Balken's points and added that they would discuss any upcoming projects that are funded and set to be implemented, presenting them at the next meeting.

Mr. McClain inquired about the availability of data and studies necessary for effective enforcement efforts. He raised the possibility of conducting further analysis, such as studying traffic patterns and understanding movement between different parts of the county and the city. Mr. McClain sought clarification on whether law enforcement feels adequately equipped with the existing data or if there is a need for additional information to enhance enforcement strategies.

Chief Balken explained that while law enforcement primarily focuses on analyzing crash data and recommending improvements to key intersections based on traffic patterns, they do not track specific departure points and destinations of drivers. He cited examples of successful interventions where slight changes to the environment around certain intersections have reduced collision rates. Chief Balken noted that while law enforcement has access to substantial amounts of data from various sources such as records management systems, citation information, and community complaints, they do not track individual travel routes. He expressed concern about providing excessive data, such as heat maps, to external parties when law enforcement personnel are already familiar with crash locations through their daily operations. Chief Balken suggested involving officers and community service specialists, who possess valuable insights from their interactions with crash victims and witnesses, in discussions about potential environmental changes to improve safety. He emphasized the importance of their perspectives in shaping effective enforcement strategies.

Mayor Marciano expressed interest in exploring potential options for improving traffic safety and suggested adding this topic to the agenda for future discussions. While he acknowledged that implementing changes might not be feasible in the immediate future, he emphasized the value of researching and identifying potential solutions to address traffic safety concerns effectively.

Chief Balken affirmed the department's commitment to contributing to solutions that enhance traffic safety. He emphasized the importance of reducing crashes not only for public safety but also to free up manpower for addressing other community needs. Chief Balken reiterated the department's willingness to assist in efforts to improve traffic safety and expressed readiness to collaborate with other stakeholders towards this goal.

Chairwoman Dreyer acknowledged the collaborative nature of addressing traffic safety, noting that their discussions and strategies could be replicated in other areas such as Belleview and

Dunnellon. She emphasized the importance of recognizing that they are one part of a larger puzzle, and encouraged coordination and collaboration among various stakeholders to address traffic safety concerns comprehensively across different jurisdictions.

Ms. Stone provided an update on traffic safety initiatives in Dunnellon, mentioning that two crosswalks were set to be installed in the area. She indicated that discussions and collaboration on projects related to traffic safety were already underway, demonstrating proactive efforts in Dunnellon.

Mr. Balmes and Mr. Curry had some discussions about a one-page document that could outline the roles and responsibilities of each partner involved in the collaborative effort to address traffic safety. The document would serve as a tool to facilitate understanding of each partner's contributions and potential areas for collaboration and support. By clearly delineating the roles of each stakeholder, it would help streamline efforts and enhance coordination in achieving shared goals related to traffic safety.

Mr. Curry emphasized the need for a collaborative approach involving multiple stakeholders, including law enforcement, FDOT, engineering departments, and local governments, to address various aspects of traffic safety such as left-hand turn lanes and signalization changes. He suggested that by coordinating efforts and pooling resources, they can develop a comprehensive overview of the issues and identify feasible solutions. Mr. Curry emphasized the importance of prioritizing and allocating funding for necessary changes to improve traffic safety effectively.

Item 7. Comments by FDOT

Ms. Kia Powell provided updates to the board, starting with the latest construction report included in their agenda packet, detailing eight current road closures as of that morning. She directed members to cflroads.com for further information, where they could find project updates by clicking on hyperlinks within the construction report. Ms. Powell also informed the board that bridge improvements on State Road 492 over the CSX railroad had commenced, involving concrete repair, joint rehabilitation, and epoxy overlay application to the bridge deck. She encouraged members to visit cflroads.com for updates on these projects. Lastly, Ms. Powell announced the release of the second edition of the District Five Compass Points newsletter, which features district-wide highlights and information, including events for National Distracted Driving Awareness Month.

Mayor Marciano inquired if US 441 was still on track to be completed by the end of May 2024.

Mr. McCammon provided an update on the construction schedule, mentioning a recent meeting with the contractor to discuss the schedule. The contractor suggested July as the expected completion date, but Mr. McCammon indicated that they were not in agreement with this timeline and were working through the issues with the contractor.

Mr. Curry inquired about the timeline for paving the sidewalks on 464 as part of the ongoing infrastructure improvements, noting that the city had completed infrastructure improvements on 17th Street.

Mr. McCammon provided an update, stating that the contractor was last seen paving County Road 464 beyond Baseline Road with their crews. He mentioned that the same contractor had won both jobs, including those in the surrounding area. Efforts were made to encourage the contractor to return to the road for further work. Additionally, Mr. McCammon acknowledged that some of the worst spots were addressed back in February or December. Initially, they anticipated the contractor's return in February, but they indicated it would likely be around May. He mentioned that he hadn't received an update on this in a few weeks and promised to check on it and provide further information.

Mr. Curry speculated that the contractor might have prioritized the sidewalk construction first, intending to complete the paved road part once that phase was finished.

Mr. McCammon explained that contractors sometimes prioritize certain tasks, such as paving, based on their own schedules and crew availability. In this case, it appears that the contractor chose to focus on completing other work that was further behind schedule. He expressed hope that once they start paving, they will remain committed to the task, especially in areas where the asphalt is beginning to degrade, causing roughness known as Ravel. Mr. McCammon highlighted efforts to identify roads at risk of deterioration earlier to facilitate timely repaving, drawing parallels with State Road 200 west of Interstate 75. He acknowledged the importance of learning from past experiences to better predict road failures and ensure proactive maintenance. He also committed to providing Mr. Curry with a date of completion as soon as possible, enabling him to respond to inquiries accurately.

Chairwoman Dreyer requested an overview of the procedure regarding contractor scheduling and adjustments. She provided an example of a situation where the contractor was causing disruptions during rush hour on 36th Ave, prompting the city's staff to intervene and request a switch to night work, which was promptly accommodated. Chairwoman Dreyer sought clarification on whether the FDOT or other entities have authority over such decisions.

Mr. McCammon explained the process for managing lane closures during construction projects. When contracts are awarded, lane closure restrictions are included in the plan, allowing contractors to bid accordingly. However, there are instances where traffic behavior necessitates modifications to these lane closures, as seen in Chairwoman Dreyer's example. The FDOT considers traffic numbers during the design stages of a project to determine lane closure restrictions. Mr. McCammon emphasized that lane closure management is not just a science but also involves an element of art and experience. Factors such as proximity to signals and community events impact lane closure decisions beyond engineering formulas.

Chairwoman Dreyer inquired about the protocol for implementing lane closure adjustments. She sought clarification on the triggers for initiating such adjustments, whether it be calls from commissioners or engineering staff, and how the FDOT is notified of issues without having to physically inspect the site daily.

Mr. McCammon outlined the general approach to scheduling road work, particularly on state roads, where most work was conducted at night, especially within city limits. However, on more rural state roads in forested areas, daytime lane closures might be allowed if traffic could handle it well due to signals being farther apart. This approach was based on years of experience and was typically established during the design phase without requiring many changes. However, there were instances where a contractor might have requested to start work earlier to increase

productivity, which the FDOT might have accommodated based on their experience and to optimize project timelines.

Ms. Stone inquired about the installation of a large tower near the interstate, specifically mentioning the new rest areas being built along I-75. She sought clarification on how the tower was installed and whether it was temporary.

Mr. McCammon explained that the large tower near the interstate was part of an agreement between the state of Florida and a specific company to utilize the right-of-way for such structures. He noted that there is a process in place to engage with local government if there are concerns about particular areas. While he wasn't certain if the county had been contacted regarding this specific tower, he clarified that it was part of an existing agreement and would be permitted unless there was a conflict.

Ms. Stone emphasized that the county typically requires a fall radius, highlighting the potential consequences if the tower were to collapse and shut down I-75. She requested a reevaluation of the situation to address this concern and ensure appropriate safety measures were in place.

Mr. McCammon acknowledged the concern raised by Ms. Stone and committed to discussing it with the relevant personnel at the district office and to see what would come of the discussion.

Item 8. Comments by TPO Staff

Mr. Balmes provided several updates during the meeting. Firstly, he mentioned the upcoming FDOT Safety Summit in Orlando on May 17th, where Commissioner Curry would be serving on a panel, highlighting appreciation for his involvement.

Moving on to the I-75 projects in Marion County, he reported positive progress discussed at the Central Florida MPO Alliance meeting on April 12th. Construction activities are expected to commence by summer next year, starting from the northern end and progressing to the southern end with two separate contractors. The southern end, from State Road 44 to State Road 200, was projected to conclude its PD&E process by the end of the year, with a community workshop scheduled for June.

However, there were concerns regarding funding, as a \$50 million shortfall for District Five was identified due to the member appropriation process. This shortfall may lead to deferrals or deletions of projects, impacting Marion County in fiscal year 2025.

Additionally, Sara would present a draft of the fiscal year 2025 to 2029 Transportation Improvement Program (TIP) next month, engaging with the public in the process. Moreover, the draft 2026 to 2030 list of priority projects process would begin next month, seeking feedback on priority projects from the board.

Item 9. Comments by TPO Members

Ms. Stone said she had been appointed by the board to serve as the chair of the Transportation Disadvantaged Local Coordinating Board (TDLCB) when she was first elected back in 2016 and had enjoyed that role. However, she wanted to offer the opportunity to another individual. The bylaws stated that a Marion County commissioner was to chair that board.

Approved –

She wanted to recommend and make a motion for Commissioner Matt McClain to take on that role in his capacity as a county commissioner.

Chairwoman Dreyer asked if Mr. McClain would be okay with taking on the role of chair for the TDLCB, and he responded that he would be happy to do so.

Ms. Stone made a motion to appoint Mr. McClain as Chair of the TDLCB. Mr. Zalak seconded, and the motion passed unanimously.

Item 10. Public Comment

There was no public comment.

Item 11. Adjournment

Chairwoman Kristen Dreyer adjourned the meeting at 4:02pm.

Respectfully Submitted By:

Shakayla Irby, Administrative Assistant



TO: Board Members

RE: Director Travel Reimbursement Approval

Director Rob Balmes travel reimbursement request for \$364.02, per TPO Travel Policy and current U.S. General Services Administration (GSA) travel and Internal Revenue Service (IRS) mileage rates.

1. April 12, 2024
Central Florida MPO Alliance Meeting
Orlando, FL
Travel Reimbursement Requested: \$119.00

2. April 25, 2024
Florida MPOAC Meetings
Orlando, FL
Travel Reimbursement Requested: \$121.98

3. May 17, 2024
Central Florida Safety Summit
Orlando, FL
Travel Reimbursement Requested: \$123.04



Marion County Commission Authorization to Incur Travel Request Pre-Travel Estimate

Some fields may not be applicable and may be left blank. Use your cursor to hover over a field for help.

Traveler: _____ Rob Balmes _____ Date: _____ 04/11/2024 _____
Employee Number: _____ 11612 _____ Department: _____ TPO _____
Travel Destination: _____ Orlando, FL _____
Purpose/Conference: _____ Central Florida MPO Alliance Meeting _____
Departure Date: _____ 04/12/2024 _____ Time: _____ 8:00 AM _____ Return Date: _____ 04/12/2024 _____ Time: _____ 1:30 PM _____

REGISTRATION INFORMATION

(Attach Registration Form)

GL Account #: _____

Registration Name: _____ Amount: _____

Registration Address: _____

City: _____ State: _____ Florida _____ Zip Code: _____

Check One: P-Card Purchase Mail Registration Check

HOTEL INFORMATION

GL Account #: _____

Hotel Name: _____

Hotel Address: _____

City: _____ State: _____ Florida _____ Zip Code: _____

Confirmation Number: _____ Hotel Amount: _____

Check One: P-Card Purchase Mail Hotel Check

FLIGHT INFORMATION

GL Account #: _____

Airline Name: _____ Flight Number: _____

Confirmation Number: _____ Flight Amount: _____

Departure Date: _____ Time: _____ Return Date: _____ Time: _____

RENTAL CAR INFORMATION

GL Account #: _____

Rental Car Company: _____

Confirmation Number: _____ Rental Amount: _____

Pick up Date: _____ Return Date: _____

TRAVELER'S ESTIMATED EXPENSES

GL Account #: BR407549-540101

Meals: B _____ Per Day x \$6.00
 L _____ Per Day x \$11.00
 D _____ Per Day x \$19.00
Total Meals: \$0.00

County Vehicle Requested? YES NO (Gas Card Available)

Mileage Private Vehicle: 164 Miles @ \$ 0.67 \$109.88

Traveler's Total Estimated Expenses \$109.88

Travel Advance Check Requested? YES NO

Requested Amount of Travel Advance
(80% of total estimated expenses) \$0.00

ESTIMATED COST OF TRAVEL

Registration: _____

Hotel: _____

Flight: _____

Rental Car: _____

Other: _____

Traveler's Estimated Expenses: \$109.88

Other (please explain):

Total Estimated Cost of Travel \$109.88

Travelers Signature: 
Upon return from travel, employees must file Form TR2 including all receipts within 5 work days.

Date Signed: 04/11/2024

Director Signature: _____

Date Signed: _____

ACA Approval: _____
Assistant County Administrator (Travel over \$1,000, Director Travels & Out of State Travel)

Date Signed: _____

CA Approval: _____
County Administrator (ACA Travels & Out of Country Travel)

Date Signed: _____

Review: _____
Procurement Services BSS

Date Signed: _____



MARION COUNTY
VOUCHER FOR REIMBURSEMENT
OF TRAVELING EXPENSES

Payee: Robert Balmes Invoice #: TRR
 Employee ID #: 11612 (Procurement use only) GL Account Code: BR407549-540101
 Department: TPO Travel Class: _____

*Class C meals processed through Payroll.

Use your cursor to hover over a field for help.

Day	Date	Travel Performed From Point of Origin To Destination	Purpose or Reason (Name of Conference)	Hour of Departure or Hour of Return	Total Meal Amt Per Day	Map Mileage Claimed	Vicinity Mileage Claimed	Incidental Expenses	
								Amount	Type
Day 1	4/12/2024	Ocala to Orlando	Central Florida MPO Alliance	8:00 AM		82		\$5.36	Tolls
Day 2	4/12/2024	Orlando to Ocala	Central Florida MPO Alliance	1:30 PM		82		\$3.76	Tolls
Day 3									
Day 4									
Day 5									
Day 6									
Day 7									
Day 8									
Day 9									
Day 10									
Day 11									

Actual Registration Expenses	Actual Hotel Expenses	Actual Flight Expenses	Actual Rental Car Expenses	Total Meal Expenses
------------------------------	-----------------------	------------------------	----------------------------	---------------------

I certify or affirm that the above expenses were actually incurred by me as necessary traveling expenses in the performance of my official duties; attendance at a conference or convention was directly related to official duties of Marion County; any meals or lodging included in a conference or convention registration fee have been deducted from this travel claim; and that this claim is true and correct in every material matter and same conforms in every respect with the requirement of Section 112.061, Florida Statutes, and Marion County Travel Policy.

0.67 @ Per Mile	Total Mileage Expenses	\$109.88
164 # All Miles	Total Incidental Expenses	\$9.12

Actual Total Travel Costs: \$119.00
 (When exceeds \$1,000.00 ACA signature required if not signed on TR1)

Payee Signature: [Signature] Date: 4/16/24

Net Amount Due To Traveler: \$119.00

Pursuant to Section 112.061(3)(a), Florida Statutes, I hereby certify or affirm that to the best of my knowledge, the above travel was on official business of Marion County and was performed for the purposed(s) stated above.

Director Signature: _____ Date Signed: _____

ACA Signature: _____ Date Signed: _____

Procurement Signature: _____ Date Signed: _____


STATE OF FLORIDA DEPARTMENT OF TRANSPORTATION
CONTRACTOR TRAVEL FORM

300-000-06
 COMPTROLLER
 03/14

Contractor <u>Robert Balmes</u>	Contract or PO # _____	Contact Person <u>Rob Balmes</u>
Company <u>Ocala Marion TPO</u>	Company's Address <u>2710 E Silver Springs Blvd</u>	Telephone No. <u>352 438-2631</u>
Residence (City) <u>Ocala, FL</u>	<u>34471</u>	E-Mail Address <u>rob.balmes@marionfl.org</u>

DATE	TRAVEL PERFORMED FROM POINT OF ORIGIN TO DESTINATION	PURPOSE OR REASON FOR TRAVEL (NAME OF CONFERENCE OR CONVENTION)	HOUR OF DEPARTURE and RETURN	CLASS A & B MEAL ALLOWANCE	PER DIEM/ ACTUAL LODGING	MAP MILEAGE	VICINITY MILEAGE	INCIDENTAL EXPENSES	
								AMOUNT	TYPE
4/12/2024	Ocala to Orlando	Central Florida MPO Alliance	8:00 AM			82		\$5.36	Tolls
4/12/2024	Orlando to Ocala	Central Florida MPO Alliance	1:30 PM			82		\$3.76	Tolls

SIGNATURES
 I hereby certify or affirm that the above expenses were actually incurred by me as necessary traveling expenses in the performance of my official duties; attendance at a conference or convention was directly related to my official duties of the agency or contract/PO; any meals or lodging included in a registration fee have been deducted from this travel claim; and that this claim is true and correct in every material matter and conforms in every respect with the requirements of Section 112.061, Florida Statutes, Chapter 69I-42 F.A.C., Department of Financial Services Reference Guide For State Expenditures, Department of Transportation Disbursement Handbook and the terms of the contract.

CONTRACTOR:  DATE: 4/16/24
 JOB TITLE: TPO Director

Pursuant to Section 112.061(3)(a), Florida Statutes and the terms of the Contract, I hereby certify or affirm that to the best of my knowledge the above consultant was on official business for the State of Florida and the travel was performed for the purpose(s) stated above.

CONTRACTOR'S SUPERVISOR: _____ DATE: _____
 TYPED or printed NAME: _____
 TITLE: _____

COLUMN TOTAL	COLUMN TOTAL	TOTAL MILES	164	COLUMN TOTAL	SUMMARY TOTAL
\$0.00	\$0.00	X @ \$.67		\$9.12	\$119.00
		\$109.88			
JUSTIFICATION/EXPLANATION					
OTHER PERSONNEL IN PARTY					



Marion County Commission Authorization to Incur Travel Request Pre-Travel Estimate

Some fields may not be applicable and may be left blank. Use your cursor to hover over a field for help.

Traveler: Rob Balmes Date: 04/22/2024
Employee Number: 11612 Department: TPO
Travel Destination: Orlando, FL
Purpose/Conference: MPOAC Meetings
Departure Date: 04/25/2024 Time: 10:30 AM Return Date: 04/25/2024 Time: 7:00 PM

REGISTRATION INFORMATION

(Attach Registration Form)

GL Account #: _____

Registration Name: _____ Amount: _____

Registration Address: _____

City: _____ State: Florida Zip Code: _____

Check One: P-Card Purchase Mail Registration Check

HOTEL INFORMATION

GL Account #: _____

Hotel Name: _____

Hotel Address: _____

City: _____ State: Florida Zip Code: _____

Confirmation Number: _____ Hotel Amount: _____

Check One: P-Card Purchase Mail Hotel Check

FLIGHT INFORMATION

GL Account #: _____

Airline Name: _____ Flight Number: _____

Confirmation Number: _____ Flight Amount: _____

Departure Date: _____ Time: _____ Return Date: _____ Time: _____

RENTAL CAR INFORMATION

GL Account #: _____

Rental Car Company: _____

Confirmation Number: _____ Rental Amount: _____

Pick up Date: _____ Return Date: _____

TRAVELER'S ESTIMATED EXPENSES

GL Account #: BR407549-540101

Meals:	B _____	Per Day	x	\$6.00	
	L _____	Per Day	x	\$11.00	
	D _____	Per Day	x	\$19.00	
					Total Meals: <u>\$0.00</u>

County Vehicle Requested? YES NO (Gas Card Available)

Mileage Private Vehicle: 170 Miles @ \$ 0.67 \$113.90

Traveler's Total Estimated Expenses \$113.90

Travel Advance Check Requested? YES NO

Requested Amount of Travel Advance \$0.00
(80% of total estimated expenses)

ESTIMATED COST OF TRAVEL

Registration: _____

Hotel: _____

Flight: _____

Rental Car: _____

Other: _____

Traveler's Estimated Expenses: \$113.90

Total Estimated Cost of Travel \$113.90

Other (please explain):

Travelers Signature: 
Upon return from travel, employees must file Form TR2 including all receipts within 5 work days.

Date Signed: 9/22/24

Director Signature: _____

Date Signed: _____

ACA Approval: _____
Assistant County Administrator (Travel over \$1,000, Director Travels & Out of State Travel)

Date Signed: _____

CA Approval: _____
County Administrator (ACA Travels & Out of Country Travel)

Date Signed: _____

Review: _____
Procurement Services BSS

Date Signed: _____



MARION COUNTY
VOUCHER FOR REIMBURSEMENT
OF TRAVELING EXPENSES

Payee: Robert Balmes

Invoice #: TRR

Employee ID #: 11612

(Procurement use only)
GL Account Code: BR407549-540101

Department: TPO

Travel Class: _____

*Class C meals processed through Payroll.

Use your cursor to hover over a field for help.

Day	Date	Travel Performed From Point of Origin To Destination	Purpose or Reason (Name of Conference)	Hour of Departure or Hour of Return	Total Meal Amt Per Day	Map Mileage Claimed	Vicinity Mileage Claimed	Incidental Expenses	
								Amount	Type
Day 1	4/25/2024	Ocala to Orlando	MPOAC Meetings	10:30 AM		85		\$4.04	Tolls
Day 2	4/25/2024	Orlando to Ocala	MPOAC Meetings	7:00 PM		85		\$4.04	Tolls
Day 3									
Day 4									
Day 5									
Day 6									
Day 7									
Day 8									
Day 9									
Day 10									
Day 11									

Actual Registration Expenses	Actual Hotel Expenses	Actual Flight Expenses	Actual Rental Car Expenses	Total Meal Expenses
------------------------------	-----------------------	------------------------	----------------------------	---------------------

I certify or affirm that the above expenses were actually incurred by me as necessary traveling expenses in the performance of my official duties; attendance at a conference or convention was directly related to official duties of Marion County; any meals or lodging included in a conference or convention registration fee have been deducted from this travel claim; and that this claim is true and correct in every material matter and same conforms in every respect with the requirement of Section 112.061, Florida Statutes, and Marion County Travel Policy.	0.67 @ Per Mile	Total Mileage Expenses	\$113.90
	170 # All Miles	Total Incidental Expenses	\$8.08

Actual Total Travel Costs: \$121.98
(When exceeds \$1,000.00 ACA signature required if not signed on TR1)

Payee Signature: *Robert Balmes* Date: 4/30/24 **Net Amount Due To Traveler: \$121.98**

Pursuant to Section 112.061(3)(a), Florida Statutes, I hereby certify or affirm that to the best of my knowledge, the above travel was on official business of Marion County and was performed for the purposed(s) stated above.


Director Signature: _____ Date Signed: _____
 ACA Signature: _____ Date Signed: _____
 Procurement Signature: _____ Date Signed: _____

STATE OF FLORIDA DEPARTMENT OF TRANSPORTATION
CONTRACTOR TRAVEL FORM

300-000-06
 COMPTROLLER
 03/14

Contractor <u>Rob Balmes</u>	Contract or PO # _____	Contact Person <u>Rob Balmes</u>
Company <u>Ocala Marion TPO</u>	Company's Address <u>2710 E Silver Springs Blvd</u>	Telephone No. <u>352 438-2630</u>
Residence (City) <u>Ocala, FL</u>	<u>34471</u>	E-Mail Address <u>rob.balmes@marionfl.org</u>

DATE	TRAVEL PERFORMED FROM POINT OF ORIGIN TO DESTINATION	PURPOSE OR REASON FOR TRAVEL (NAME OF CONFERENCE OR CONVENTION)	HOUR OF DEPARTURE and RETURN	CLASS A & B MEAL ALLOWANCE	PER DIEM/ ACTUAL LODGING	MAP MILEAGE	VICINITY MILEAGE	INCIDENTAL EXPENSES	
								AMOUNT	TYPE
4/25/2024	Ocala to Orlando	MPOAC Meetings	10:30 AM			85		\$4.04	Toll
4/25/2024	Orlando to Ocala	MPOAC Meetings	7:00 PM			85		\$4.04	Toll

<p>SIGNATURES I hereby certify or affirm that the above expenses were actually incurred by me as necessary traveling expenses in the performance of my official duties; attendance at a conference or convention was directly related to my official duties of the agency or contract/PO; any meals or lodging included in a registration fee have been deducted from this travel claim; and that this claim is true and correct in every material matter and conforms in every respect with the requirements of Section 112.061, Florida Statutes, Chapter 69I-42 F.A.C., Department of Financial Services Reference Guide For State Expenditures, Department of Transportation Disbursement Handbook and the terms of the contract.</p> <p>CONTRACTOR: <u></u> DATE: <u>4/30/24</u> JOB TITLE: <u>TPO Director</u></p> <p>Pursuant to Section 112.061(3)(a), Florida Statutes and the terms of the Contract, I hereby certify or affirm that to the best of my knowledge the above consultant was on official business for the State of Florida and the travel was performed for the purpose(s) stated above.</p> <p>CONTRACTOR'S SUPERVISOR: _____ DATE: _____ TYPED or printed NAME: _____ TITLE: _____</p>	<table border="1" style="width:100%; border-collapse: collapse;"> <tr> <td style="width:15%;">COLUMN TOTAL</td> <td style="width:15%;">COLUMN TOTAL</td> <td style="width:15%;">TOTAL MILES</td> <td style="width:15%;">170</td> <td style="width:15%;">COLUMN TOTAL</td> <td style="width:15%;">SUMMARY TOTAL</td> </tr> <tr> <td>\$0.00</td> <td>\$0.00</td> <td>X @ \$0.67</td> <td></td> <td>\$8.08</td> <td>\$121.98</td> </tr> <tr> <td></td> <td></td> <td>\$113.90</td> <td></td> <td></td> <td></td> </tr> </table> <p>JUSTIFICATION/EXPLANATION</p> <p> </p> <p>OTHER PERSONNEL IN PARTY</p> <p> </p>	COLUMN TOTAL	COLUMN TOTAL	TOTAL MILES	170	COLUMN TOTAL	SUMMARY TOTAL	\$0.00	\$0.00	X @ \$0.67		\$8.08	\$121.98			\$113.90			
COLUMN TOTAL	COLUMN TOTAL	TOTAL MILES	170	COLUMN TOTAL	SUMMARY TOTAL														
\$0.00	\$0.00	X @ \$0.67		\$8.08	\$121.98														
		\$113.90																	



Marion County Commission Authorization to Incur Travel Request Pre-Travel Estimate

Some fields may not be applicable and may be left blank. Use your cursor to hover over a field for help.

Traveler: Rob Balmes Date: 04/16/2024
Employee Number: 11612 Department: TPO
Travel Destination: Orlando, FL
Purpose/Conference: FDOT Central Florida Safety Summit
Departure Date: 05/17/2024 Time: 8:00 AM Return Date: 05/17/2024 Time: 4:00 PM

REGISTRATION INFORMATION

(Attach Registration Form)

GL Account #: BR407549-555501

Registration Name: Central Florida Safety Summit Amount: \$30.00
Registration Address: 7007 Sea World Drive
City: Orlando State: Florida Zip Code: 32821

Check One: P-Card Purchase Mail Registration Check

HOTEL INFORMATION

GL Account #: _____

Hotel Name: _____
Hotel Address: _____
City: _____ State: Florida Zip Code: _____
Confirmation Number: _____ Hotel Amount: _____
Check One: P-Card Purchase Mail Hotel Check

FLIGHT INFORMATION

GL Account #: _____

Airline Name: _____ Flight Number: _____
Confirmation Number: _____ Flight Amount: _____
Departure Date: _____ Time: _____ Return Date: _____ Time: _____

RENTAL CAR INFORMATION

GL Account #: _____

Rental Car Company: _____
Confirmation Number: _____ Rental Amount: _____
Pick up Date: _____ Return Date: _____

TRAVELER'S ESTIMATED EXPENSES

GL Account #: BR407549-540101

Meals: B _____ Per Day x \$6.00
L _____ Per Day x \$11.00
D _____ Per Day x \$19.00

Total Meals: \$0.00

County Vehicle Requested? YES NO (Gas Card Available)

Mileage Private Vehicle: 172 Miles @ \$ 0.67 \$115.24

Traveler's Total Estimated Expenses \$115.24

Travel Advance Check Requested? YES NO

Requested Amount of Travel Advance \$0.00
(80% of total estimated expenses)

ESTIMATED COST OF TRAVEL

Registration: \$30.00

Hotel: _____

Flight: _____

Rental Car: _____

Other: _____

Traveler's Estimated Expenses: \$115.24

Other (please explain):

Total Estimated Cost of Travel \$145.24

Travelers Signature: [Signature]

Date Signed: 7/16/24

Upon return from travel, employees must file Form TR2 including all receipts within 5 work days.

Director Signature: [Signature]

Date Signed: 07/23/2024

ACA Approval: _____
Assistant County Administrator (Travel over \$1,000, Director Travels & Out of State Travel)

Date Signed: _____

CA Approval: _____
County Administrator (ACA Travels & Out of Country Travel)

Date Signed: _____

Review: _____
Procurement Services BSS

Date Signed: _____



MARION COUNTY
VOUCHER FOR REIMBURSEMENT
OF TRAVELING EXPENSES

Payee: Robert Balmes Invoice #: TRR
 Employee ID #: 11612 (Procurement use only) GL Account Code: BR407549-540101
 Department: TPO Travel Class: _____
 *Class C meals processed through Payroll.

Use your cursor to hover over a field for help.

Day	Date	Travel Performed From Point of Origin To Destination	Purpose or Reason (Name of Conference)	Hour of Departure or Hour of Return	Total Meal Amt Per Day	Map Mileage Claimed	Vicinity Mileage Claimed	Incidental Expenses	
								Amount	Type
Day 1	5/17/2024	Ocala to Orlando	Central Florida Safety Summit	8:00 AM		86		\$4.04	Toll
Day 2	5/17/2024	Orlando to Ocala	Central Florida Safety Summit	4:00 PM		86		\$3.76	Toll
Day 3									
Day 4									
Day 5									
Day 6									
Day 7									
Day 8									
Day 9									
Day 10									
Day 11									

Actual Registration Expenses	\$30.00	Actual Hotel Expenses		Actual Flight Expenses		Actual Rental Car Expenses		Total Meal Expenses	
------------------------------	---------	-----------------------	--	------------------------	--	----------------------------	--	---------------------	--

I certify or affirm that the above expenses were actually incurred by me as necessary traveling expenses in the performance of my official duties; attendance at a conference or convention was directly related to official duties of Marion County; any meals or lodging included in a conference or convention registration fee have been deducted from this travel claim; and that this claim is true and correct in every material matter and same conforms in every respect with the requirement of Section 112.061, Florida Statutes, and Marion County Travel Policy.	0.67	@ Per Mile	Total Mileage Expenses	\$115.24
	172	# All Miles	Total Incidental Expenses	\$7.80

Actual Total Travel Costs: \$153.04
 (When exceeds \$1,000.00 ACA signature required if not signed on TR1)

Payee Signature: *Robert Balmes* Date: 5/20/24 **Net Amount Due To Traveler: \$123.04**

Pursuant to Section 112.061(3)(a), Florida Statutes, I hereby certify or affirm that to the best of my knowledge, the above travel was on official business of Marion County and was performed for the purposed(s) stated above.

Director Signature: _____ Date Signed: _____
 ACA Signature: _____ Date Signed: _____
 Procurement Signature: _____ Date Signed: _____


STATE OF FLORIDA DEPARTMENT OF TRANSPORTATION
CONTRACTOR TRAVEL FORM

300-000-06
 COMPTRROLLER
 03/14

Contractor <u>Rob Balmes</u>	Contract or PO # _____	Contact Person <u>Rob Balmes</u>
Company <u>Ocala Marion TPO</u>	Company's Address <u>2710 E Silver Springs Blvd</u>	Telephone No. <u>352 438-2630</u>
Residence (City) <u>Ocala, FL</u>	<u>34471</u>	E-Mail Address <u>rob.balmes@marionfl.org</u>

DATE	TRAVEL PERFORMED FROM POINT OF ORIGIN TO DESTINATION	PURPOSE OR REASON FOR TRAVEL (NAME OF CONFERENCE OR CONVENTION)	HOUR OF DEPARTURE and RETURN	CLASS A & B MEAL ALLOWANCE	PER DIEM/ ACTUAL LODGING	MAP MILEAGE	VICINITY MILEAGE	INCIDENTAL EXPENSES	
								AMOUNT	TYPE
5/17/2024	Ocala to Orlando	Central Florida Safety Summit	8:00 AM			86		\$4.04	Toll
5/17/2024	Orlando to Ocala	Central Florida Safety Summit	4:00 PM			86		\$3.76	Toll

SIGNATURES
 I hereby certify or affirm that the above expenses were actually incurred by me as necessary traveling expenses in the performance of my official duties; attendance at a conference or convention was directly related to my official duties of the agency or contract/PO; any meals or lodging included in a registration fee have been deducted from this travel claim; and that this claim is true and correct in every material matter and conforms in every respect with the requirements of Section 112.061, Florida Statutes, Chapter 69I-42 F.A.C., Department of Financial Services Reference Guide For State Expenditures, Department of Transportation Disbursement Handbook and the terms of the contract.

CONTRACTOR:  DATE: 5/20/24

JOB TITLE: TPO Director

Pursuant to Section 112.061(3)(a), Florida Statutes and the terms of the Contract, I hereby certify or affirm that to the best of my knowledge the above consultant was on official business for the State of Florida and the travel was performed for the purpose(s) stated above.

CONTRACTOR'S SUPERVISOR: _____ DATE: _____

TYPED or printed NAME: _____

TITLE: _____

COLUMN TOTAL	COLUMN TOTAL	TOTAL MILES	172	COLUMN TOTAL	SUMMARY TOTAL
\$0.00	\$0.00	X @ \$.67		\$7.80	\$123.04
		\$115.24			
JUSTIFICATION/EXPLANATION					
OTHER PERSONNEL IN PARTY					



TO: Board Members

FROM: Rob Balmes, Director

RE: FDOT/Metropolitan Planning Organization Agreement

Summary

Every two years and pursuant to 23 U.S.C. 134, 23 Code of Federal Regulations (CFR) 450 and Section 339.175, Florida Statutes (F.S.), the Florida Department of Transportation (FDOT) and the Ocala/Marion TPO enter into a grant agreement that identifies the responsibilities for cooperatively carrying out the Federal Highway Administration (FHWA) and Federal Transit Administration (FTA) components of the Metropolitan Planning Process.

As a condition of the agreement, financial assistance is passed through the FDOT to the TPO in the form of the FHWA Consolidated Planning Grant (CPG). All work and funding are tied to the TPO's Unified Planning Work Program (UPWP). The Grant Agreement timeframe is effective from July 1, 2024 to June 30, 2026 (Fiscal Years 2025, 2026). The current two-year budgetary ceiling of CPG funding to the TPO under this agreement is \$1,803,593.

Attached to this memo is the FDOT/Metropolitan Planning Organization Agreement for the Ocala/Marion TPO covering the two-year timeframe. The Agreement was submitted to the Marion County Office of Attorney for review. Pending TPO Board Approval, the Agreement will be transmitted to the FDOT no later than May 31, 2024.

Attachment(s)

- FDOT/Metropolitan Planning Organization Agreement

Action Requested

Approval of the FDOT/Metropolitan Planning Organization Agreement for Fiscal Years 2025 to 2026.

If you have any questions, please contact me at: 352-438-2631.

A transportation system that supports growth, mobility, and safety through leadership and planning
Marion County • City of Belleview • City of Dunnellon • City of Ocala

STATE OF FLORIDA DEPARTMENT OF TRANSPORTATION
FDOT / METROPOLITAN PLANNING ORGANIZATION AGREEMENT

Financial Project No.: <u>439331-5-14-01</u> _____ (item segment phase sequence) Contract No.: <u>G2W15</u> _____ CFDA Number & Title: <u>20.205 Highway Planning</u>	Fund: <u>PL</u> _____ Function: <u>615</u> _____ Federal Award Identification No. (FAIN): <u>0314-062-M</u> _____ MPO SAM No.: <u>KHD3TN15Y333</u> _____	FLAIR Approp.: _____ <u>088854</u> _____ FLAIR Obj.: <u>780000</u> _____ Org. Code: _____ <u>55052000532</u> _____ Vendor No.: _____ <u>F596000735013</u> _____
-------------------------------------------------------------------------------------------------------------------------------------------------------------------------------------------------	----------------------------------------------------------------------------------------------------------------------------------------------------------------------------------	------------------------------------------------------------------------------------------------------------------------------------------------------------------------------------------------------------

THIS FDOT/METROPOLITAN PLANNING ORGANIZATION AGREEMENT (Agreement) is made and entered into on this [enter date] day of [enter month] 2024, by and between the STATE OF FLORIDA, DEPARTMENT OF TRANSPORTATION (Department), an agency of the State of Florida, whose address is Office of the District Secretary, 719 South Woodland Boulevard, Deland, FL 32720 and the Ocala-Marion Transportation Planning Organization (MPO), whose address is 2710 East Silver Springs Boulevard, Ocala, FL 34470, and whose System for Award Management (SAM) Number is: KHD3TN15Y333 (collectively the “parties”).

NOW, THEREFORE, in consideration of the mutual covenants, promises, and representation herein, the parties desiring to be legally bound, do agree as follows:

1. **Authority:** The MPO and the Department have authority to enter into this Agreement pursuant to 23 U.S.C. 134, 23 Code of Federal Regulations (CFR or C.F.R.) §450 and Section 339.175, Florida Statutes (F.S.), which, require the Department and the MPO to clearly identify the responsibilities for cooperatively carrying out the Federal Highway Administration (FHWA) and Federal Transit Administration (FTA) components of the Metropolitan Planning Process and accomplish the transportation planning requirements of state and federal law.
2. **Purpose of the Agreement:** The purpose of this Agreement is to pass financial assistance through the Department in the form of FHWA funds to the MPO for the completion of transportation related planning activities set forth in the Unified Planning Work Program (UPWP) of the MPO (Project), state the terms and conditions upon which FHWA funds will be provided, and set forth the manner in which work tasks and subtasks within the UPWP will be undertaken and completed. The Project is more fully described in the UPWP, which is attached and incorporated into this Agreement as Exhibit “A”.
3. **Consolidated Planning Grant (CPG):** The Department is electing to participate in the Consolidated Planning Grant (CPG) program starting with the State fiscal year (FY) 22/23 – 23/24 two-year UPWP cycle. The Department is selecting FHWA to serve as the CPG lead grant agency in accordance with FTA Circular 8100.D. Under the CPG, the FTA and FHWA annually deliver lump sum appropriations to the Department to allocate to MPOs for the metropolitan planning activities. The federal funds are delivered to the Department in the form of FTA 5305(d) and FHWA planning (PL). The Department will utilize the CPG to combine the FTA 5305(d) and FHWA PL MPO allocations into a single grant that is administered by FHWA. The Department calculates annual MPO funding allocations using the approved FTA 5305(d) and FHWA allocation formulas.
4. **Scope of Work:** The UPWP, Exhibit “A”, constitutes the Scope of Work for this Agreement.
5. **Project Cost:** The total budgetary ceiling for the Project is \$1,803,593.00. The budget, including tasks, is summarized below and detailed in the UPWP, Exhibit “A”. The budget may be modified by mutual agreement as provided for in paragraph 9, Amendments.

The Department’s performance and obligation to pay under this Agreement is contingent upon an annual appropriation by the Legislature. No work shall begin before the Agreement is fully executed and a "Letter of Authorization" is issued by the Department. The total of all authorizations shall not exceed the budgetary ceiling established for this agreement and shall be completed within the term of this Agreement:

FINANCIAL PROJECT NO.	AMOUNT
-----------------------	--------

STATE OF FLORIDA DEPARTMENT OF TRANSPORTATION
FDOT / METROPOLITAN PLANNING ORGANIZATION AGREEMENT

525-010-02
POLICY PLANNING
OGC – 02/24
Page 2 of 17

439331-5-14-01	\$1,803,593.00

6. **Non-federal Share:** PL & Surface Transportation Block Grant (STBG) Funds (FHWA Section 112): The Department uses the U.S. Department of Transportation sliding scale federal/non-federal match ratio for metropolitan planning funds. This ratio is 81.93 percent federal and 18.07 percent non-federal. It is the policy of the Department to fulfill the non-federal share or “soft match” with toll credits as authorized by Title 23 U.S.C. § 120 conditional on funding availability. The MPO must identify and describe the soft match in its 2-year UPWP introduction and show the total amount of toll credits used to match the FHWA funds in the UPWP Summary Budget Tables.
7. **Term of Agreement:** This Agreement shall have a term of two (2) years. This Agreement shall begin on the later of July 1, 2024 or the date the Agreement is fully executed, whichever is later, and expire on June 30, 2026. If the Agreement is fully executed after July 1, 2024, then the term of the Agreement shall be less than two (2) years and the Agreement shall expire on June 30, 2026. Expiration of this Agreement will be considered termination of the Project. The cost of any work performed after the expiration date of this Agreement will not be reimbursed by the Department.
8. **Renewals and Extensions:** This Agreement shall not be renewed or extended.
9. **Amendments:** Amendments may be made during the term of this Agreement. Any Amendment must be in writing and signed by both parties with the same formalities as the original Agreement.
 - A. **Amendments and Modifications to the UPWP:** Revisions to the UPWP require an Amendment or Modification. Revisions may be budgetary and/or programmatic; and may be major or minor in scale. Minor UPWP revisions are processed by the MPO as a Modification, whereas more significant or major UPWP revisions are processed by the MPO as an Amendment. A significant change is defined as a change to the UPWP that alters the original intent of the Project or the intended Project outcome. MPO’s shall process UPWP Modifications or Amendments as needed.

The following section further clarifies the actions necessitating UPWP Amendments and Modifications, which are thereby defined as significant changes.

i. Amendments to the UPWP

UPWP Amendments are required for the following actions per 2 CFR 200.308 and 49 CFR 18.30:

- a. Any revision resulting in the need to increase the UPWP budget ceiling by adding new funding or reducing overall approved funding;
- b. Adding new or deleting tasks/subtasks;
- c. Change in the scope or objective of the program/task even if there is no associated budget revision (this also applies to when a task scope changes);
- d. A transfer between tasks/sub-tasks that exceeds a combined amount equal or greater than \$100,000 OR 10% of the total budget, whichever is more restrictive;
- e. Reducing the budget of a task/sub-task more than 50 percent, or to the point a task/sub-task could not be accomplished as it was originally approved;
- f. Change in key person*;
- g. Extending the period of performance past the approved work program period (i.e., no-cost time extension);
- h. Sub awarding, transferring, or contracting out any of the activities in the UPWP;
- i. The disengagement from a project for more than 3 months, or a 25 percent reduction in time devoted to the project by the approved project director or principal investigator,
- j. The inclusion of costs that require prior approval (e.g. capital and equipment purchases \$5,000 and above per unit cost).

ii. Modifications to the UPWP

UPWP changes that do not fall into the above categories may be processed as a Modification.

* A key person is specified in the application or federal award. For the UPWP, the key person is the MPO’s staff director.

- iii. If the MPO makes a modification to the UPWP budget, then the MPO shall immediately send any such modifications to the Department. Amendments to the UPWP must be approved by FHWA. Proposed amendments to the UPWP shall be filed with the Department. Within a reasonable amount of time, the Department shall review and transmit the proposed UPWP amendment and supporting documents to the FHWA with a recommendation for approval or denial. Transmittal of the proposed UPWP amendment and supporting documents to FHWA may be delayed by the Department due to the MPO failing to include all documentation required for the UPWP Amendment. The Department shall immediately forward to the MPO all correspondence that the Department receives from FHWA regarding the proposed UPWP amendment. If FHWA approves the amendment to the UPWP then this Agreement and supporting documentation must be amended immediately following such approval.

10. General Requirements:

- A. The MPO shall complete the Project with all practical dispatch in a sound, economical, and efficient manner, and in accordance with the provisions in this Agreement, the Interlocal Agreement establishing the MPO, and all applicable laws.
- B. Federal-aid funds shall not participate in any cost which is not incurred in conformity with applicable Federal and State laws, the regulations in 23 C.F.R. and 49 C.F.R., and policies and procedures prescribed by the Division Administrator of FHWA. If FHWA or the Department determines that any amount claimed is not eligible, federal participation may be approved in the amount determined to be adequately supported and the Department shall notify the MPO in writing citing the reasons why items and amounts are not eligible for federal participation. Where correctable non-compliance with provisions of law or FHWA requirements exists, Federal funds may be withheld until compliance is obtained. Where non-compliance is not correctable, FHWA or the Department may deny participation in Project costs in part or in total. Any determination by the Department made pursuant to this section of the Agreement is subject to the conflict and dispute resolution process set forth in Section 15 of this Agreement.
- C. The MPO's financial management system must comply with the requirements set forth in 2 CFR §200.302, specifically:
 - i. Identification, in its accounts, of all Federal awards received and expended and the Federal programs under which they were received.
 - ii. Accurate, current, and complete disclosure of the financial results of each Federal award or program in accordance with the reporting requirements set forth in §§200.327 Financial reporting and 200.328 Monitoring and reporting program performance.
 - iii. Records that identify adequately the source and application of funds for federally-funded activities. These records must contain information pertaining to Federal awards, authorizations, obligations, unobligated balances, assets, expenditures, income and interest and be supported by source documentation.
 - iv. Effective control over, and accountability for, all funds, property, and other assets.
 - v. Comparison of expenditures with budget amounts for each Federal award.
 - vi. Written procedures to implement the requirements of §200.305 Payment.
 - vii. Written procedures for determining the allowability of costs in accordance with Subpart E—Cost Principles of this part and the terms and conditions of the Federal award.

11. Compensation and Payment:

- A. The Department shall reimburse the MPO for costs incurred to perform services satisfactorily during a monthly or quarterly period in accordance with Scope of Work, Exhibit "A". Reimbursement is limited to the maximum amount authorized by the Department. The MPO shall submit a request for reimbursement to the Department on a quarterly or monthly basis. Requests for reimbursement by the MPO shall include an invoice, an itemized expenditure report, and progress report for the period of services being billed that are acceptable to the Department. The MPO shall use the format for the invoice, itemized expenditure report and progress report that is approved by the Department. The MPO shall provide any other data required

by FHWA or the Department to justify and support the payment requested.

- B.** Pursuant to Section 287.058, Florida Statutes, the MPO shall provide quantifiable, measurable, and verifiable units of deliverables. Each deliverable must specify the required minimum level of service to be performed and the criteria for evaluating successful completion. The Project and the quantifiable, measurable, and verifiable units of deliverables are described in Exhibit “A”.
- C.** Invoices shall be submitted by the MPO in detail sufficient for a proper pre-audit and post-audit based on the quantifiable, measurable and verifiable units of deliverables as established in Exhibit “A”. Deliverables must be received and accepted in writing by the Department’s Grant Manager prior to payments.
- D.** The Department will honor requests for reimbursement to the MPO for eligible costs in the amount of FHWA funds approved for reimbursement in the UPWP and made available by FHWA. The Department may suspend or terminate payment for that portion of the Project which FHWA, or the Department acting in lieu of FHWA, may designate as ineligible for federal-aid. Regarding eligible costs, whichever requirement is stricter between federal and State of Florida requirements shall control. Any determination by the Department made pursuant to this section of the Agreement is subject to the conflict and dispute resolution process set forth in Section 15 of this Agreement.
- E.** Supporting documentation must establish that the deliverables were received and accepted in writing by the MPO and must also establish that the required minimum level of service to be performed based on the criteria for evaluating successful completion as specified in the UPWP, Exhibit “A”, was met. All costs charged to the Project, including any approved services contributed by the MPO or others, shall be supported by properly executed payrolls, time records, invoices, contracts or vouchers evidencing in proper detail the nature and propriety of the charges. See Exhibit “D” for Contract Payment Requirements.
- F.** Bills for travel expenses specifically authorized in this Agreement shall be documented on the Department’s Contractor Travel Form No. 300-000-06 or on a form that was previously submitted to the Department’s Comptroller and approved by the Department of Financial Services. Bills for travel expenses specifically authorized in this Agreement will be paid in accordance with Section 112.061 Florida Statutes.
- G.** Payment shall be made only after receipt and approval of goods and services unless advance payments are authorized by the Chief Financial Officer of the State of Florida under Chapters 215 and 216, Florida Statutes. If the Department determines that the performance of the MPO fails to meet minimum performance levels, the Department shall notify the MPO of the deficiency to be corrected, which correction shall be made within a time-frame to be specified by the Department. The MPO shall, within sixty (60) days after notice from the Department, provide the Department with a corrective action plan describing how the MPO will address all issues of contract non-performance, unacceptable performance, failure to meet the minimum performance levels, deliverable deficiencies, or contract non-compliance. If the corrective action plan is unacceptable to the Department, the MPO shall be assessed a non-performance retainage equivalent to 10% of the total invoice amount. The retainage shall be applied to the invoice for the then-current billing period. The retainage shall be withheld until the MPO resolves the deficiency. If the deficiency is subsequently resolved, the MPO may bill the Department for the retained amount during the next billing period. If the MPO is unable to resolve the deficiency, the funds retained may be forfeited at the end of the Agreement’s term.
- H.** An invoice submitted to the Department involving the expenditure of metropolitan planning funds (“PL funds”) is required by Federal law to be reviewed by the Department and issued a payment by the Department of Financial Services within 15 business days of receipt by the Department for review. If the invoice is not complete or lacks information necessary for processing, it will be returned to the MPO, and the 15-business day timeframe for processing will start over upon receipt of the resubmitted invoice by the Department. If there is a case of a bona fide dispute, the invoice recorded in the financial system of the Department shall contain a statement of the dispute and authorize payment only in the amount not disputed. If an item is disputed and is not paid, a separate invoice could be submitted requesting reimbursement, or the disputed item/amount could be included/added to a subsequent invoice.
- I.** Records of costs incurred under the terms of this Agreement shall be maintained and made available upon request to the Department at all times during the period of this Agreement and for five years after final payment is made. Copies of these documents and records shall be furnished to the Department upon

request. Records of costs incurred include the MPO's general accounting records and the Project records, together with supporting documents and records, of the consultant and all subconsultants performing work on the Project, and all other records of the Consultants and subconsultants considered necessary by the Department for a proper audit of costs.

- J. The MPO must timely submit invoices and documents necessary for the close out of the Project. Within 90 days of the expiration or termination of the grant of FHWA funds for the UPWP, the MPO shall submit the final invoice and all financial, performance, and related reports consistent with 2 CFR §200.
- K. The Department's performance and obligation to pay under this Agreement is also contingent upon FHWA making funds available and approving the expenditure of such funds.
- L. In the event this Agreement is in excess of \$25,000 and has a term for a period of more than one year, the provisions of Section 339.135(6)(a), Florida Statutes, are hereby incorporated:

"The Department, during any fiscal year, shall not expend money, incur any liability, or enter into any contract which, by its terms, involves the expenditure of money in excess of the amounts budgeted as available for expenditure during such fiscal year. Any contract, verbal or written, made in violation of this subsection is null and void, and no money may be paid on such contract. The Department shall require a statement from the comptroller of the Department that funds are available prior to entering into any such contract or other binding commitment of funds. Nothing herein contained shall prevent the making of contracts for periods exceeding 1 year, but any contract so made shall be executory only for the value of the services to be rendered or agreed to be paid for in succeeding fiscal years, and this paragraph shall be incorporated verbatim in all contracts of the Department which are for an amount in excess of \$25,000 and which have a term for a period of more than 1 year."

- M. **Disallowed Costs:** In determining the amount of the payment, the Department will exclude all Project costs incurred by the MPO prior to the effective date of this Agreement, costs incurred by the MPO which are not provided for in the latest approved budget for the Project, and costs attributable to goods or services received under a contract or other arrangements which have not been approved in writing by the Department. It is agreed by the MPO that where official audits by the federal agencies or monitoring by the Department discloses that the MPO has been reimbursed by the Department for ineligible work, under applicable federal and state regulations, that the value of such ineligible items may be deducted by the Department from subsequent reimbursement requests following determination of ineligibility. Upon receipt of a notice of ineligible items the MPO may present evidence supporting the propriety of the questioned reimbursements. Such evidence will be evaluated by the Department, and the MPO will be given final notification of the amounts, if any, to be deducted from subsequent reimbursement requests.

In addition, the MPO agrees to promptly reimburse the Department for any and all amounts for which the Department has made payment to the MPO if such amounts become ineligible, disqualified, or disallowed for federal reimbursement due to any act, error, omission, or negligence of the MPO. This includes omission or deficient documentation of costs and charges, untimely, incomplete, or insufficient submittals, or any other reason declared by the applicable Federal Agency.

Any determination by the Department made pursuant to this section of the Agreement is subject to the conflict and dispute resolution process set forth in Section 15 of this Agreement.

- N. If, after Project completion, any claim is made by the Department resulting from an audit or for work or services performed pursuant to this Agreement, the Department may offset such amount from payments due for work or services done under any agreement which it has with the MPO owing such amount if, upon demand, payment of the amount is not made within 60 days to the Department. Offsetting any amount pursuant to this paragraph shall not be considered a breach of contract by the Department. Any determination by the Department made pursuant to this section of the Agreement is subject to the conflict and dispute resolution process set forth in Section 16 of this Agreement.
- O. **Indirect Costs:** A state or federally approved indirect cost rate may be applied to the Agreement. If the MPO does not have a federally approved indirect cost rate, a rate up to the de minimis indirect cost rate of

10% of modified total direct costs may be applied. The MPO may opt to request no indirect cost rate, even if it has a federally approved indirect cost rate.

12. Procurement and Contracts of the MPO:

- A. The procurement, use, and disposition of real property, equipment and supplies shall be consistent with the approved UPWP and in accordance with the requirements of 2 CFR §200.
- B. It is understood and agreed by the parties to this Agreement that participation by the Department in a project with the MPO, where said project involves a consultant contract for engineering, architecture or surveying services, is contingent on the MPO's complying in full with provisions of Section 287.055, Florida Statutes, Consultants' Competitive Negotiation Act, the federal Brooks Act, 23 C.F.R. 172, and 23 U.S.C. 112. At the discretion of the Department, the MPO will involve the Department, to an extent to be determined by the Department, in the consultant selection process for all projects funded under this Agreement. In all cases, the MPO shall certify to the Department that selection has been accomplished in compliance with the Consultants' Competitive Negotiation Act and the federal Brooks Act.
- C. The MPO shall comply with, and require its consultants and contractors to comply with applicable federal law pertaining to the use of federal-aid funds.

13. Audit Reports: The administration of resources awarded through the Department to the MPO by this Agreement may be subject to audits and/or monitoring by the Department. The following requirements do not limit the authority of the Department to conduct or arrange for the conduct of additional audits or evaluations of Federal awards or limit the authority of any State agency inspector general, the State of Florida Auditor General or any other State official. The MPO shall comply with all audit and audit reporting requirements as specified below.

- A. In addition to reviews of audits conducted in accordance with 2 CFR Part 200, Subpart F – Audit Requirements, monitoring procedures may include but not be limited to on-site visits by Department staff and/or other procedures including, reviewing any required performance and financial reports, following up, ensuring corrective action, and issuing management decisions on weaknesses found through audits when those findings pertain to Federal awards provided through the Department by this Agreement. By entering into this Agreement, the MPO agrees to comply and cooperate fully with any monitoring procedures/processes deemed appropriate by the Department. The MPO further agrees to comply and cooperate with any inspections, reviews, investigations or audits deemed necessary by the Department, State of Florida Chief Financial Officer (CFO) or State of Florida Auditor General.
- B. The MPO, a non-Federal entity as defined by 2 CFR Part 200, Subpart F – Audit Requirements, as a subrecipient of a Federal award awarded by the Department through this Agreement is subject to the following requirements:
 - i. In the event the MPO expends a total amount of Federal awards equal to or in excess of the threshold established by 2 CFR Part 200, Subpart F – Audit Requirements, the MPO must have a Federal single or program-specific audit for such fiscal year conducted in accordance with the provisions of 2 CFR Part 200, Subpart F – Audit Requirements. **Exhibit "B", Federal Financial Assistance (Single Audit Act)**, to this Agreement provides the required Federal award identification information needed by the MPO to further comply with the requirements of 2 CFR Part 200, Subpart F – Audit Requirements. In determining Federal awards expended in a fiscal year, the MPO must consider all sources of Federal awards based on when the activity related to the Federal award occurs, including the Federal award provided through the Department by this Agreement. The determination of amounts of Federal awards expended should be in accordance with the guidelines established by 2 CFR Part 200, Subpart F – Audit Requirements. An audit conducted by the State of Florida Auditor General in accordance with the provisions of 2 CFR Part 200, Subpart F – Audit Requirements, will meet the requirements of this part.
 - ii. In connection with the audit requirements, the MPO shall fulfill the requirements relative to the auditee responsibilities as provided in 2 CFR Part 200, Subpart F – Audit Requirements.
 - iii. In the event the MPO expends less than the threshold established by 2 CFR Part 200, Subpart F – Audit Requirements, in Federal awards, the MPO is exempt from Federal audit requirements for

that fiscal year. However, the MPO must provide a single audit exemption statement to the Department at FDOTSingleAudit@dot.state.fl.us no later than nine months after the end of the MPO's audit period for each applicable audit year. In the event the MPO expends less than the threshold established by 2 CFR Part 200, Subpart F – Audit Requirements, in Federal awards in a fiscal year and elects to have an audit conducted in accordance with the provisions of 2 CFR Part 200, Subpart F – Audit Requirements, the cost of the audit must be paid from non-Federal resources (*i.e.*, the cost of such an audit must be paid from the MPO's resources obtained from other than Federal entities).

- iv. The MPO must electronically submit to the Federal Audit Clearinghouse (FAC) at <https://harvester.census.gov/facweb/> the audit reporting package as required by 2 CFR Part 200, Subpart F – Audit Requirements, within the earlier of 30 calendar days after receipt of the auditor's report(s) or nine months after the end of the audit period. The FAC is the repository of record for audits required by 2 CFR Part 200, Subpart F – Audit Requirements, and this Agreement. However, the Department requires a copy of the audit reporting package also be submitted to FDOTSingleAudit@dot.state.fl.us within the earlier of 30 calendar days after receipt of the auditor's report(s) or nine months after the end of the audit period as required by 2 CFR Part 200, Subpart F – Audit Requirements.
- v. Within six months of acceptance of the audit report by the FAC, the Department will review the MPO's audit reporting package, including corrective action plans and management letters, to the extent necessary to determine whether timely and appropriate action on all deficiencies has been taken pertaining to the Federal award provided through the Department by this Agreement. If the MPO fails to have an audit conducted in accordance with 2 CFR Part 200, Subpart F – Audit Requirements, the Department may impose additional conditions to remedy noncompliance. If the Department determines that noncompliance cannot be remedied by imposing additional conditions, the Department may take appropriate actions to enforce compliance, which actions may include but not be limited to the following:
 1. Temporarily withhold cash payments pending correction of the deficiency by the MPO or more severe enforcement action by the Department;
 2. Disallow (deny both use of funds and any applicable matching credit for) all or part of the cost of the activity or action not in compliance;
 3. Wholly or partly suspend or terminate the Federal award;
 4. Initiate suspension or debarment proceedings as authorized under 2 C.F.R. Part 180 and Federal awarding agency regulations (or in the case of the Department, recommend such a proceeding be initiated by the Federal awarding agency);
 5. Withhold further Federal awards for the Project or program;
 6. Take other remedies that may be legally available.
- vi. As a condition of receiving this Federal award, the MPO shall permit the Department, or its designee, the CFO or State of Florida Auditor General access to the MPO's records including financial statements, the independent auditor's working papers and Project records as necessary. Records related to unresolved audit findings, appeals or litigation shall be retained until the action is complete or the dispute is resolved.
- vii. The Department's contact information for requirements under this part is as follows:

Office of Comptroller
605 Suwannee Street, MS 24
Tallahassee, Florida 32399-0450
FDOTSingleAudit@dot.state.fl.us

- C. The MPO shall retain sufficient records demonstrating its compliance with the terms of this Agreement for a period of five years from the date the audit report is issued and shall allow the Department, or its designee, the CFO or State of Florida Auditor General access to such records upon request. The MPO shall ensure that the audit working papers are made available to the Department, or its designee, the CFO, or State of Florida Auditor General upon request for a period of five years from the date the audit report is issued unless extended in writing by the Department.

14. Termination or Suspension: The Department may, by written notice to the MPO, suspend any or all of the MPO's obligations under this Agreement for the MPO's failure to comply with applicable law or the terms of this Agreement until such time as the event or condition resulting in such suspension has ceased or been corrected. The Department will provide written notice outlining the particulars of suspension.

The Department may terminate this Agreement at any time before the date of completion if the MPO is dissolved or if federal funds cease to be available. In addition, the Department or the MPO may terminate this Agreement if either party fails to comply with the conditions of the Agreement. The Department or the MPO shall give written notice to all parties at least ninety (90) days prior to the effective date of termination and specify the effective date of termination.

The parties to this Agreement may terminate this Agreement when its continuation would not produce beneficial results commensurate with the further expenditure of funds. In this event, the parties shall agree upon the termination conditions.

Upon termination of this Agreement, whether for cause or at the convenience of the parties, all finished or unfinished documents, data, studies, surveys, reports, maps, drawings, models, photographs, etc., prepared by the MPO shall, at the option of the Department, be delivered to the Department.

The Department shall reimburse the MPO for those eligible expenses incurred during the Agreement period that are directly attributable to the completed portion of the work covered by this Agreement, provided that the work has been completed in a manner satisfactory and acceptable to the Department. The MPO shall not incur new obligations for the terminated portion after the effective date of termination.

The Department reserves the right to unilaterally cancel this Agreement for refusal by the MPO or any consultant, sub-consultant or materials vendor to allow public access to all documents, papers, letters or other material subject to the provisions of Chapter 119, Florida Statutes, and made or received in conjunction with this Agreement unless the records are confidential or exempt.

The conflict and dispute resolution process set forth in Section 16 of this Agreement shall not delay or stop the Parties' rights to terminate the Agreement.

15. Remedies: Violation or breach of Agreement terms by the MPO shall be grounds for termination of the Agreement. Any costs incurred by the Department arising from the termination of this Agreement shall be paid by the MPO.

This Agreement shall not be considered as specifying the exclusive remedy for any dispute, but all remedies existing at law and in equity may be availed of by either party and shall be cumulative.

16. Conflict and Dispute Resolution Process: This section shall apply to conflicts and disputes relating to matters subject to this Agreement, or conflicts arising from the performance of this Agreement. If possible, the parties shall attempt to resolve any dispute or conflict within thirty (30) days of a determination of a dispute or conflict. This section shall not delay or stop the Parties' rights to terminate the Agreement. In addition, notwithstanding that a conflict or dispute may be pending resolution, this section shall not delay or stop the Department from performing the following actions pursuant to its rights under this Agreement: deny payments; disallow costs; deduct the value of ineligible work from subsequent reimbursement requests, or; offset pursuant to Section 11.N of this Agreement.

- A. **Initial Resolution:** The affected parties to this Agreement shall, at a minimum, ensure the attempted early resolution of conflicts relating to such matters. Early resolution shall be handled by direct discussion between the following officials: for the Department - the Intermodal Systems Development Manager; and for the MPO - the Staff Director.

- B. Resolution by Senior Agency Official:** If the conflict remains unresolved, the conflict shall be resolved by the following officials: for the Department - the District Secretary; and for the Ocala-Marion Transportation Planning Organization - the Chairperson of the MPO.
- C. Resolution of Conflict by the Agency Secretary:** If the conflict is not resolved through conflict resolution pursuant to the provisions, "Initial Resolution" and "Resolution by Senior Agency Official" above, the conflict shall be resolved by the Secretary for the Department of Transportation or their delegate. If the MPO does not agree with the resolution provided by the Secretary for the Department of Transportation, the parties may pursue any other remedies set forth in this Agreement or provided by law.

17. Disadvantaged Business Enterprise (DBE) Policy and Obligation: It is the policy of the Department that DBE's, as defined in 49 C.F.R. Part 26, as amended, shall have the opportunity to participate in the performance of contracts financed in whole or in part with Department funds under this Agreement. The DBE requirements of applicable federal and state laws and regulations apply to this Agreement.

The MPO and its contractors and consultants agree to ensure that DBE's have the opportunity to participate in the performance of this Agreement. In this regard, all recipients and contractors shall take all necessary and reasonable steps in accordance with applicable federal and state laws and regulations to ensure that the DBE's have the opportunity to compete for and perform contracts. The MPO and its contractors, consultants, subcontractors and subconsultants shall not discriminate on the basis of race, color, national origin or sex in the award and performance of contracts, entered pursuant to this Agreement.

18. Compliance with Federal Conditions and Laws:

- A.** The MPO shall comply and require its consultants and subconsultants to comply with all terms and conditions of this Agreement and all federal, state, and local laws and regulations applicable to this Project. Execution of this Agreement constitutes a certification that the MPO is in compliance with, and will require its consultants and subconsultants to comply with, all requirements imposed by applicable federal, state, and local laws and regulations.
- B.** The MPO shall comply with the "Certification Regarding Debarment, Suspension, Ineligibility and Voluntary Exclusion – Lower Tier Covered Transactions," in 49 C.F.R. Part 29, and 2 C.F.R. Part 200 when applicable and include applicable required provisions in all contracts and subcontracts entered into pursuant to this Agreement.
- C. Title VI Assurances:** The MPO will comply with all the requirements imposed by Title VI of the Civil Rights Act of 1964, the regulations of the U.S. Department of Transportation issued thereunder, and the assurance by the MPO pursuant thereto, including but not limited to the requirements set forth in Exhibit "C", Title VI Assurances. The MPO shall include the attached Exhibit "C", Title VI Assurances, in all contracts with consultants and contractors performing work on the Project that ensure compliance with Title VI of the Civil Rights Act of 1964, 49 C.F.R. Part 21, and related statutes and regulations.
- D. Restrictions on Lobbying** The MPO agrees that to no federally-appropriated funds have been paid, or will be paid by or on behalf of the MPO, to any person for influencing or attempting to influence any officer or employee of any federal agency, a Member of Congress, an officer or employee of Congress or an employee of a Member of Congress in connection with the awarding of any federal contract, the making of any federal grant, the making of any federal loan, the entering into of any cooperative agreement, and the extension, continuation, renewal, amendment or modification of any federal contract, grant, loan or cooperative agreement. If any funds other than federally-appropriated funds have been paid by the MPO to any person for influencing or attempting to influence an officer or employee of any federal agency, a Member of Congress, an officer or employee of Congress or an employee of a Member of Congress in connection with this Agreement, the undersigned shall complete and submit Standard Form-LLL, "Disclosure Form to Report Lobbying," in accordance with its instructions. The MPO shall require that the language of this paragraph be included in the award documents for all subawards at all tiers (including subcontracts, subgrants, and contracts under grants, loans, and cooperative agreements) and that all subrecipients shall certify and disclose accordingly. No funds received pursuant to this Agreement may be expended for lobbying the Legislature, the judicial branch or a state agency.
- E.** The MPO must comply with FHWA's Conflicts of Interest requirements set forth in 23 CFR §1.33.

19. Restrictions, Prohibitions, Controls, and Labor Provisions: During the performance of this Agreement, the MPO agrees as follows, and shall require the following provisions to be included in each contract and subcontract entered into pursuant to this Agreement:

- A.** A person or affiliate who has been placed on the convicted vendor list following a conviction for a public entity crime may not submit a bid on a contract to provide any goods or services to a public entity; may not submit a bid on a contract with a public entity for the construction or repair of a public building or public work; may not submit bids on leases of real property to a public entity; may not be awarded or perform work as a contractor, supplier, subcontractor or consultant under a contract with any public entity; and may not transact business with any public entity in excess of the threshold amount provided in Section 287.017, Florida Statutes, for CATEGORY TWO for a period of 36 months from the date of being placed on the convicted vendor list.
- B.** In accordance with Section 287.134, Florida Statutes, an entity or affiliate who has been placed on the Discriminatory Vendor List, kept by the Florida Department of Management Services, may not submit a bid on a contract to provide goods or services to a public entity; may not submit a bid on a contract with a public entity for the construction or repair of a public building or public work; may not submit bids on leases of real property to a public entity; may not be awarded or perform work as a contractor, supplier, subcontractor or consultant under a contract with any public entity; and may not transact business with any public entity.
- C.** An entity or affiliate who has had its Certificate of Qualification suspended, revoked, denied or have further been determined by the Department to be a non-responsible contractor may not submit a bid or perform work for the construction or repair of a public building or public work on a contract with the MPO.
- D.** Neither the MPO nor any of its contractors and consultants or their subcontractors and subconsultants shall enter into any contract, subcontract or arrangement in connection with the Project or any property included or planned to be included in the Project in which any member, officer or employee of the MPO or the entities that are part of the MPO during tenure or for 2 years thereafter has any interest, direct or indirect. If any such present or former member, officer or employee involuntarily acquires or had acquired prior to the beginning of tenure any such interest, and if such interest is immediately disclosed to the MPO, the MPO, with prior approval of the Department, may waive the prohibition contained in this paragraph provided that any such present member, officer or employee shall not participate in any action by the MPO or the locality relating to such contract, subcontract or arrangement. The MPO shall insert in all contracts entered into in connection with the Project or any property included or planned to be included in any Project, and shall require its contractors and consultants to insert in each of their subcontracts, the following provision:

"No member, officer or employee of the MPO or of the locality during his or her tenure or for 2 years thereafter shall have any interest, direct or indirect, in this contract or the proceeds thereof."

The provisions of this paragraph shall not be applicable to any agreement between the MPO and its fiscal depositories or to any agreement for utility services the rates for which are fixed or controlled by a governmental agency.

- E.** No member or delegate to the Congress of the United States shall be admitted to any share or part of this Agreement or any benefit arising therefrom.

20. Miscellaneous Provisions:

A. Public Records:

- i.** The MPO shall allow public access to all documents, papers, letters, or other material subject to the provisions of Chapter 119, Florida Statutes, and made or received by the MPO in conjunction with this Agreement, unless such documents are exempt from public access or are confidential pursuant to state and federal law. Failure by the MPO to grant such public access shall be grounds for immediate unilateral cancellation of this Agreement by the Department.
- ii.** In addition, the MPO shall comply with the requirements of section 119.0701, Florida Statutes.

- B. It is specifically agreed between the parties executing this Agreement that it is not intended by any of the provisions of any part of the Agreement to create in the public or any member thereof, a third party beneficiary hereunder, or to authorize anyone not a party to this Agreement to maintain a suit for personal injuries or property damage pursuant to the provisions of this Agreement.
- C. In no event shall the making by the Department of any payment to the MPO constitute or be construed as a waiver by the Department of any breach of covenant or any default which may then exist on the part of the MPO and the making of such payment by the Department, while any such breach or default shall exist, shall in no way impair or prejudice any right or remedy available to the Department with respect to such breach or default.
- D. If any provision of this Agreement is held invalid, the remainder of this Agreement shall not be affected. In such an instance, the remainder would then continue to conform to the terms and requirements of applicable law.
- E. By execution of the Agreement, the MPO represents that it has not paid and, also agrees not to pay, any bonus or commission for the purpose of obtaining an approval of its application for the financing hereunder.
- F. Nothing in the Agreement shall require the MPO to observe or enforce compliance with any provision or perform any act or do any other thing in contravention of any applicable state law. If any of the provisions of the Agreement violate any applicable state law, the MPO will at once notify the Department in writing in order that appropriate changes and modifications may be made by the Department and the MPO to the end that the MPO may proceed as soon as possible with the Project.
- G. The MPO shall comply with all applicable federal guidelines, procedures, and regulations. If at any time a review conducted by Department and or FHWA reveals that the applicable federal guidelines, procedures, and regulations were not followed by the MPO and FHWA requires reimbursement of the funds, the MPO will be responsible for repayment to the Department of all funds awarded under the terms of this Agreement.
- H. The MPO:
 - i. shall utilize the U.S. Department of Homeland Security's E-Verify system to verify the employment eligibility of all new employees hired by MPO during the term of the contract; and
 - ii. shall expressly require any contractor, consultant, subcontractors and subconsultants performing work or providing services pursuant to the state contract to likewise utilize the U.S. Department of Homeland Security's E-Verify system to verify the employment eligibility of all new employees hired by the subcontractor or subconsultant during the contract term.
- I. This Agreement may be executed in one or more counterparts, each of which shall be deemed an original, but all of which shall constitute the same Agreement. A facsimile or electronic transmission of this Agreement with a signature on behalf of a party will be legal and binding on such party.
- J. The parties agree to comply with s.20.055(5), Florida Statutes, and to incorporate in all subcontracts the obligation to comply with s.20.055(5), Florida Statutes.
- K. This Agreement and any claims arising out of this Agreement shall be governed by the laws of the United States and the State of Florida.

21. Exhibits: The following Exhibits are attached and incorporated into this Agreement:

- A. Exhibit "A", UPWP
- B. Exhibit "B", Federal Financial Assistance (Single Audit Act)
- C. Exhibit "C", Title VI Assurances
- D. Exhibit "D", Contract Payment Requirements

STATE OF FLORIDA DEPARTMENT OF TRANSPORTATION
FDOT / METROPOLITAN PLANNING ORGANIZATION AGREEMENT

IN WITNESS WHEREOF, the undersigned parties have executed this Agreement on the day, month and year set forth above.

MPO

Florida Department of Transportation

Ocala-Marion Transportation Planning Organization
MPO Name

Signatory (Printed or Typed)

C. Jack Adkins

Department of Transportation

Signature

Signature

Title

Director of Transportation Development

Title

for: Thomas Schwartz
for County Attorney

Legal Review
MPO

Legal Review
Department of Transportation
Daniel L. McDermott

EXHIBIT “B”

FEDERAL FINANCIAL ASSISTANCE (SINGLE AUDIT ACT)

FEDERAL RESOURCES AWARDED PURSUANT TO THIS AGREEMENT ARE AS FOLLOWS:

CFDA No.: [20.205](#)
CFDA Title: HIGHWAY PLANNING AND CONSTRUCTION
Federal-Aid Highway Program, Federal Lands Highway Program
***Award Amount:** \$1,803,593.00
Awarding Agency: Florida Department of Transportation
Indirect Cost Rate: See UPWP
****Award is for R&D:** No

*The federal award amount may change with supplemental agreements

**Research and Development as defined at §200.87, 2 CFR Part 200

FEDERAL RESOURCES AWARDED PURSUANT TO THIS AGREEMENT ARE SUBJECT TO THE FOLLOWING AUDIT REQUIREMENTS:

2 CFR Part 200 – Uniform Administrative Requirements, Cost Principles & Audit Requirements for Federal Awards

www.ecfr.gov

FEDERAL RESOURCES AWARDED PURSUANT TO THIS AGREEMENT MAY ALSO BE SUBJECT TO THE FOLLOWING:

Title 23 – Highways, United States Code

<http://uscode.house.gov/browse.xhtml>

Title 49 – Transportation, United States Code

<http://uscode.house.gov/browse.xhtml>

MAP-21 – Moving Ahead for Progress in the 21st Century, P.L. 112-141

www.dot.gov/map21

Federal Highway Administration – Florida Division

www.fhwa.dot.gov/fldiv

Federal Funding Accountability and Transparency Act (FFATA) Sub-award Reporting System (FSRS)

www.fsrs.gov

Exhibit "C"
TITLE VI ASSURANCES

During the performance of this Agreement, the MPO, for itself, its assignees and successors in interest (hereinafter collectively referred to as the "contractor") agrees as follows:

- (1.) Compliance with REGULATIONS:** The contractor shall comply with the Regulations relative to nondiscrimination in federally-assisted programs of the U.S. Department of Transportation (hereinafter, "USDOT) ***Title 49, Code of Federal Regulations, Part 21***, as they may be amended from time to time, (hereinafter referred to as the ***REGULATIONS***), which are herein incorporated by reference and made a part of this contract.
- (2.) Nondiscrimination:** The contractor, with regard to the work performed by it during the contract, shall not discriminate on the basis of race, color, national origin, or sex in the selection and retention of sub-contractors, including procurements of materials and leases of equipment. The contractor shall not participate either directly or indirectly in the discrimination prohibited by ***Section 21.5*** of the ***REGULATIONS***, including employment practices when the contract covers a program set forth in ***Appendix B*** of the ***REGULATIONS***.
- (3.) Solicitations for Sub-contractors, including Procurements of Materials and Equipment:** In all solicitations either by competitive bidding or negotiation made by the contractor for work to be performed under sub-contract, including procurements of materials or leases of equipment, each potential sub-contractor or supplier shall be notified by the contractor of the contractor's obligations under this contract and the ***REGULATIONS*** relative to nondiscrimination on the basis of race, color, national origin, or sex.
- (4.) Information and Reports:** The contractor shall provide all information and reports required by the ***REGULATIONS*** or directives issued pursuant thereto, and shall permit access to its books, records, accounts, other sources of information, and its facilities as may be determined by the *Florida Department of Transportation* or the *Federal Highway Administration, Federal Transit Administration, Federal Aviation Administration, and Federal Motor Carrier Safety Administration* to be pertinent to ascertain compliance with such ***REGULATIONS***, orders and instructions. Where any information required of a contractor is in the exclusive possession of another who fails or refuses to furnish this information the contractor shall so certify to the *Florida Department of Transportation*, or the *Federal Highway Administration, Federal Transit Administration, Federal Aviation Administration, or Federal Motor Carrier Safety Administration* as appropriate, and shall set forth what efforts it has made to obtain the information.
- (5.) Sanctions for Noncompliance:** In the event of the contractor's noncompliance with the nondiscrimination provisions of this contract, the Florida Department of Transportation shall impose such contract sanctions as it or the Federal Highway Administration, Federal Transit Administration, Federal Aviation Administration, or Federal Motor Carrier Safety Administration may determine to be appropriate, including, but not limited to:

 - a. withholding of payments to the contractor under the contract until the contractor complies, and/or
 - b. cancellation, termination or suspension of the contract, in whole or in part.
- (6.) Incorporation of Provisions:** The contractor shall include the provisions of paragraphs (1) through (7) in every sub-contract, including procurements of materials and leases of equipment, unless exempt by the ***REGULATIONS***, or directives issued pursuant thereto. The contractor shall take such action with respect to any sub-contract or procurement as the *Florida Department of Transportation* or the *Federal Highway Administration, Federal Transit Administration, Federal Aviation Administration, or Federal Motor Carrier Safety Administration* may direct as a means of enforcing such provisions including sanctions for noncompliance, provided, however, that, in the event a contractor becomes involved in, or is threatened with, litigation with a sub-contractor or supplier as a result of such direction, the contractor may request the *Florida Department of Transportation* to enter into such litigation to protect the interests of the *Florida Department of Transportation*, and, in addition, the contractor may request the United States to enter into such litigation to protect the interests of the United States.
- (7.) Compliance with Nondiscrimination Statutes and Authorities:** Title VI of the Civil Rights Act of 1964 (42 U.S.C. § 2000d et seq., 78 stat. 252), (prohibits discrimination on the basis of race, color, national origin); and 49 CFR Part 21; The Uniform Relocation Assistance and Real Property Acquisition Policies Act of 1970, (42 U.S.C. § 4601), (prohibits unfair treatment of persons displaced or whose property has been acquired because of Federal or Federal-aid programs and projects); Federal-Aid Highway Act of 1973, (23 U.S.C. § 324 et seq.), (prohibits discrimination on the basis of sex); Section 504 of the Rehabilitation Act of 1973, (29 U.S.C. § 794 et seq.), as amended, (prohibits

discrimination on the basis of disability); and 49 CFR Part 27; The Age Discrimination Act of 1975, as amended, (42 U.S.C. § 6101 et seq.), (prohibits discrimination on the basis of age); Airport and Airway Improvement Act of 1982, (49 USC § 471, Section 47123), as amended, (prohibits discrimination based on race, creed, color, national origin, or sex); The Civil Rights Restoration Act of 1987, (PL 100-209), (Broadened the scope, coverage and applicability of Title VI of the Civil Rights Act of 1964, The Age Discrimination Act of 1975 and Section 504 of the Rehabilitation Act of 1973, by expanding the definition of the terms “programs or activities” to include all of the programs or activities of the Federal-aid recipients, sub-recipients and contractors, whether such programs or activities are Federally funded or not); Titles II and III of the Americans with Disabilities Act, which prohibit discrimination on the basis of disability in the operation of public entities, public and private transportation systems, places of public accommodation, and certain testing entities (42 U.S.C. §§ 12131 -- 12189) as implemented by Department of Transportation regulations at 49 C.F.R. parts 37 and 38; The Federal Aviation Administration’s Non-discrimination statute (49 U.S.C. § 47123) (prohibits discrimination on the basis of race, color, national origin, and sex); Executive Order 12898, Federal Actions to Address Environmental Justice in Minority Populations and Low-Income Populations, which ensures non-discrimination against minority populations by discouraging programs, policies, and activities with disproportionately high and adverse human health or environmental effects on minority and low-income populations; Executive Order 13166, Improving Access to Services for Persons with Limited English Proficiency, and resulting agency guidance, national origin discrimination includes discrimination because of limited English proficiency (LEP). To ensure compliance with Title VI, you must take reasonable steps to ensure that LEP persons have meaningful access to your programs (70 Fed. Reg. at 74087 to 74100); Title IX of the Education Amendments of 1972, as amended, which prohibits you from discriminating because of sex in education programs or activities (20 U.S.C. 1681 et seq).

Exhibit “D”
CONTRACT PAYMENT REQUIREMENTS
Florida Department of Financial Services, Reference Guide for State Expenditures
Cost Reimbursement Contracts

Invoices for cost reimbursement contracts must be supported by an itemized listing of expenditures by category (salary, travel, expenses, etc.). Supporting documentation shall be submitted for each amount for which reimbursement is being claimed indicating that the item has been paid. Documentation for each amount for which reimbursement is being claimed must indicate that the item has been paid. Check numbers may be provided in lieu of copies of actual checks. Each piece of documentation should clearly reflect the dates of service. Only expenditures for categories in the approved agreement budget may be reimbursed. These expenditures must be allowable (pursuant to law) and directly related to the services being provided.

Listed below are types and examples of supporting documentation for cost reimbursement agreements:

Salaries: Timesheets that support the hours worked on the Project or activity must be kept. A payroll register, or similar documentation should be maintained. The payroll register should show gross salary charges, fringe benefits, other deductions and net pay. If an individual for whom reimbursement is being claimed is paid by the hour, a document reflecting the hours worked times the rate of pay will be acceptable.

Fringe benefits: Fringe benefits should be supported by invoices showing the amount paid on behalf of the employee, e.g., insurance premiums paid. If the contract specifically states that fringe benefits will be based on a specified percentage rather than the actual cost of fringe benefits, then the calculation for the fringe benefits amount must be shown. Exception: Governmental entities are not required to provide check numbers or copies of checks for fringe benefits.

Travel: Reimbursement for travel must be in accordance with s. 112.061, F.S., which includes submission of the claim on the approved state travel voucher along with supporting receipts and invoices.

Other direct costs: Reimbursement will be made based on paid invoices/receipts and proof of payment processing (cancelled/processed checks and bank statements). If nonexpendable property is purchased using state funds, the contract should include a provision for the transfer of the property to the State when services are terminated. Documentation must be provided to show compliance with DMS Rule 60A-1.017, F.A.C., regarding the requirements for contracts which include services and that provide for the contractor to purchase tangible personal property as defined in s. 273.02, F.S., for subsequent transfer to the State.

Indirect costs: If the contract stipulates that indirect costs will be paid based on a specified rate, then the calculation should be shown. Indirect costs must be in the approved agreement budget and the entity must be able to demonstrate that the costs are not duplicated elsewhere as direct costs. All indirect cost rates must be evaluated for reasonableness and for allowability and must be allocated consistently.

Contracts between state agencies may submit alternative documentation to substantiate the reimbursement request, which may be in the form of FLAIR reports or other detailed reports.

The Florida Department of Financial Services, online Reference Guide for State Expenditures can be found at this web address <https://www.myfloridacfo.com/Division/AA/Manuals/documents/ReferenceGuideforStateExpenditures.pdf>.



TO: Board Members

FROM: Rob Balmes, Director

RE: 2024/2025 Commission for Transportation Disadvantaged Grant Agreement

Summary

The Transportation Disadvantaged Trust Fund is administered by the Florida Commission for Transportation Disadvantaged (CTD) per Florida Statutes (427.0159). The purpose of the CTD as it pertains to Metropolitan Planning Organizations (MPO/TPOs) is to ensure dedicated funding for carrying out responsibilities in support of the Local Coordinating Boards for Transportation Disadvantaged (TDLCB).

On an annual basis, the TPO enters into a grant agreement with the CTD to perform specific tasks and responsibilities as a condition of being reimbursed for a planning grant. For Fiscal Year (FY) 2024/2025 (July 1, 2024), the TPO will be eligible to be reimbursed for a total of \$30,735 in grant funding in support of the TDLCB. This amount reflects a net increase of \$1,523 from FY 2023/2024.

Attachment(s)

- CTD Planning Grant Allocations
- CTD Planning Grant Recipient Information
- CTD Grant Resolution

Action Requested

Approval of the execution of the Florida Commission for the Transportation Disadvantaged Planning Grant Agreement.

If you have any questions or concerns, please contact me at: 352-438-2631.

DRAFT

**Commission for the Transportation Disadvantaged
Planning Grant Allocations
FY 2024 - 2025**

County	Planning Funds
Alachua	\$28,487
Baker	\$22,742
Bay	\$26,236
Bradford	\$22,739
Brevard	\$36,040
Broward	\$66,392
Calhoun	\$22,418
Charlotte	\$26,437
Citrus	\$25,645
Clay	\$27,116
Collier	\$30,780
Columbia	\$23,698
DeSoto	\$22,886
Dixie	\$22,486
Duval	\$44,824
Escambia	\$29,436
Flagler	\$24,786
Franklin	\$22,384
Gadsden	\$23,102
Gilchrist	\$22,517
Glades	\$22,382
Gulf	\$22,447
Hamilton	\$22,412
Hardee	\$22,687
Hendry	\$23,015
Hernando	\$26,591
Highlands	\$24,439
Hillsborough	\$55,614
Holmes	\$22,550
Indian River	\$25,778
Jackson	\$23,193
Jefferson	\$22,434
Lafayette	\$22,289
Lake	\$30,931
Lee	\$39,740
Leon	\$28,816
Levy	\$23,091
Liberty	\$22,280

County	Planning Funds
Madison	\$22,515
Manatee	\$31,347
Marion	\$30,735
Martin	\$25,741
Miami-Dade	\$83,445
Monroe	\$23,976
Nassau	\$24,193
Okaloosa	\$26,942
Okeechobee	\$23,014
Orange	\$54,675
Osceola	\$31,089
Palm Beach	\$56,213
Pasco	\$35,093
Pinellas	\$44,008
Polk	\$38,904
Putnam	\$23,784
Santa Rosa	\$26,417
Sarasota	\$32,130
Seminole	\$32,859
St. Johns	\$28,464
St. Lucie	\$29,741
Sumter	\$25,112
Suwannee	\$23,105
Taylor	\$22,593
Union	\$22,458
Volusia	\$34,849
Wakulla	\$22,874
Walton	\$23,852
Washington	\$22,675
Total	\$1,974,641



Transportation Disadvantaged Planning Grant Recipient Information

Legal Name	Ocala Marion TPO		
Federal Employer Identification Number	59-6000735		
Registered Address	2710 E Silver Springs Blvd.		
City and State	Ocala, Florida	Zip Code	34470
Contact Person for this Grant	Robert Balmes	Phone Number Format 111-111-1111	352.438.2631
E-Mail Address [Required]	rob.balmes@marionfl.org		
Project Location [County(ies)]	Marion County		
Budget Allocation			
	Grant Amount Requested		\$30,735.00
		<i>Total Project Amount</i>	\$30,735.00

I, the authorized Grant Recipient Representative, hereby certify that the information herein is true and accurate and is submitted in accordance with the 2024-25 Program Manual and Instructions for the Planning Grant.

Signature of Grant Recipient Representative

Date

Name: Robert Balmes

Title: TPO Director

**TRANSPORTATION DISADVANTAGED PLANNING GRANT
AUTHORIZING RESOLUTION**

A RESOLUTION of Marion County, hereinafter BOARD, hereby authorizes the filing and execution of a Transportation Disadvantaged Planning Grant Agreement with the Florida Commission for the Transportation Disadvantaged.

WHEREAS, this TPO BOARD is eligible to receive a Transportation Disadvantaged Planning Grant and to undertake a transportation disadvantaged service project as authorized by Section 427.0159, Florida Statutes, and Rule 41-2, Florida Administrative Code.

NOW, THEREFORE, BE IT RESOLVED BY THE BOARD THAT:

1. The BOARD has the authority to enter into this grant agreement.
2. The BOARD authorizes Robert Balmes, TPO Director to execute the grant agreement, amendments, warranties, certifications and any other documents which may be required in connection with the agreement with the Florida Commission of the Transportation Disadvantaged on behalf of the BOARD.
3. The BOARD'S Registered Agent in Florida is Marion County.
The Registered Agent's address is: 2710 E. Silver Springs Blvd., Ocala, FL 34470.

DULY PASSED AND ADOPTED THIS 28th DAY OF May, 2024.

BOARD OF Ocala-Marion Transportation Planning Organization

(Signature)

Kristen Dreyer, Councilmember and TPO Board Chair

ATTEST:

Signature_____



TO: Board Members

FROM: Rob Balmes, Director

RE: Letter of Support, City of Ocala Grant Application

Summary

The City of Ocala has informed the TPO their intent to apply for a Florida Department of Transportation (FDOT) Public Transit Service Development Program grant involving a Downtown Circulator Operating and Initial Marketing Campaign Assistance project.

To offer support for the City's application, please find attached a proposed letter from Chair Dreyer on behalf of the TPO. Upon Board approval and Chair signature, the letter will be transmitted to SunTran staff at the City of Ocala.

Attachment(s)

- Letter of Support

Action Requested

Approve letter of support to the City of Ocala for an FDOT Public Transit Service Development Program grant application.

If you have any questions, please contact me at: 352-438-2631.



May 28, 2024

Secretary John E. Tyler, P.E.
Florida Department of Transportation
719 South Woodland Boulevard
DeLand, FL 32720

Dear Secretary Tyler,

The Ocala/Marion County Transportation Planning Organization (TPO) is honored to submit a letter of support to the City of Ocala for a Florida Department of Transportation (FDOT) **Public Transit Service Development Program** grant involving a **Downtown Circulator Operating and Initial Marketing Campaign Assistance**. This project would be a significant investment toward enhancing mobility and accessibility for both residents and visitors to the downtown areas of the City of Ocala.

The development of a downtown Ocala circulator service vision emerged from extensive engagement as part of the SunTran Transit Development Plan (TDP). The plan development process identified the need to improve connections between existing transit routes and major activity centers of the community. In coordination with the City of Ocala, the TPO updated the 2045 Long Range Transportation Plan (LRTP) in 2023 to include future service improvements throughout Ocala/Marion County tied to the TDP process. A Downtown Circulator service would be highly complementary to this overall vision for more connected and integrated transit services in the community.

The City of Ocala has demonstrated their strong commitment to developing a transit system that improves service, accessibility, connectivity and environmental sustainability. This grant would enable the City to continue building upon this great progress by better connecting residents and visitors to downtown and surrounding major activity centers.

The TPO offers this letter of support for the City of Ocala's Public Transit Service Development grant application for a Downtown Circulator and Initial Marketing Campaign Assistance, and respectfully requests the Department's consideration of their project proposal.

Sincerely,

Councilmember Kristen Dreyer, City of Ocala
TPO Board Chair
Ocala/Marion County Transportation Planning Organization

A transportation system that supports growth, mobility, and safety through leadership and planning
Marion County • City of Belleview • City of Dunnellon • City of Ocala

2710 E. Silver Springs Blvd. • Ocala, Florida 34470
Telephone: (352) 438 - 2630 • www.ocalamariontpo.org



TO: Board Members

FROM: Sara Brown, Transportation Planner

RE: Amendment #4 of FY 2024 to 2028 Transportation Improvement Program (TIP)

Summary

There are two projects proposed to be amended to the Fiscal Years (FY) 2024 to 2028 Transportation Improvement Program (TIP). The following summarizes the proposed changes to the TIP. The changes are also reflected in the attachments to this memo.

FM# 454488-1: 5310 Transit Project for Arc Marion, Inc

- Capital funding from the Federal Transit Administration (FTA) through the 5310 program
- Funds to be added to FY 2024
- Total: \$471,442

FM# 435209-1: I-75 at NW 49th Street from end of NW 49th Street to end of NW 35th Street

- New Interchange on I-75
- Funds to be amended to FY 2025
- Total: \$114,803,862
 - ACNP: \$56,903,700 (DSB)
 - ACSL: \$2,516,655 (DSB)
 - CIGP: \$2,620,216 (ROW)
 - DDR: 7,807,576 (ROW: \$3,948,826; DSB: \$3,858,750)
 - DIH: \$50,000
 - LF: \$20,612,138 (ROW: \$5,768,850; RRU: \$1,760,000; DSB: \$13,083,288)
 - SA: \$ 3,873,030 (ROW)
 - SL: \$5,633,813 (ROW: \$1,000,000; DSB: \$4,633,813)

A transportation system that supports growth, mobility, and safety through leadership and planning
Marion County • City of Belleview • City of Dunnellon • City of Ocala

- TRIP: \$10,569,054 (ROW: \$3,740,934; DSB: 6,828,120)
- TRWR: \$4,207,680 (ROW: \$418,360; DSB: \$3,789,320)

Attachment(s)

- FDOT TIP Amendment Request Letters
- TIP Proposed Amended Project Pages
- FY 2024 to 2028 TIP document

Committee Recommendation(s)

The Citizens Advisory Committee (CAC) and the Technical Advisory Committee (TAC) approved the TIP Amendment #4 on May 14, 2024 with only project FM#454488-1 on the agenda.

Action Requested

TPO staff recommending approval of the FY 2024 to 2028 Transportation Improvement Program (TIP), Amendment #4.

If you have any questions, please contact me at: 352-438-2632.



Florida Department of Transportation

RON DESANTIS
GOVERNOR

605 Suwannee Street
Tallahassee, FL 32399-0450

JARED W. PERDUE, P.E.
SECRETARY

April 4, 2024

Mr. Robert Balmes, AICP, CTP, Executive Director
Ocala-Marion Transportation Planning Organization (TPO)
2710 E Silver Springs Blvd
Ocala, FL 34470

RE: Request to Revise Fiscal Year (FY) 2023/24-2027/28 Transportation Improvement Program (TIP)

Dear Mr. Balmes:

Florida Department of Transportation requests Ocala Marion TPO revise the FY 2023/24-2027/28 TIP for the projects described below.

Project #454488-1 is a transit project funded by the Federal Transit Administration (FTA) 5310 program in which ARC Marion, Inc. will be the recipient. This project can be added to the TIP using the **modification** process. A formal amendment is not necessary for this project.

Please use the information in the table below to amend the TIP accordingly:

FM#	Project Description	Project Limits	Length	Phase	Fund Source	Amount	FY
454488-1		N/A	N/A	CAP	DPTO	\$ 47,144	2024
					DU	\$ 377,154	
					LF	\$ 47,144	
					Total	\$ 471,442	

As always, feel free to contact the Liaison Group at D5-MPOLiaisons@dot.state.fl.us if you would like to discuss further.

Sincerely,

DocuSigned by:

Kia Powell

CF82AD47584A405...

Kia Powell

MPO Liaison, FDOT

c: Jonathan Scarfe, FDOT
FDOT D5 Work Program



Florida Department of Transportation

RON DESANTIS
GOVERNOR

605 Suwannee Street
Tallahassee, FL 32399-0450

JARED W. PERDUE, P.E.
SECRETARY

05/16/2024 | 4:22 PM EDT

Mr. Robert Balmes, AICP, CTP, Executive Director
Ocala-Marion Transportation Planning Organization (TPO)
2710 E Silver Springs Blvd
Ocala, FL 34470

RE: Request to Revise Fiscal Year (FY) 2023/24-2027/28 Transportation Improvement Program (TIP)

Dear Mr. Balmes:

Florida Department of Transportation requests Ocala Marion TPO revise the FY 2023/24-2027/28 TIP for the project described below.

Project #435209-1 is an interchange improvement project for the I-75 at 49th Street interchange. This project will be delivered as design-build and new cost estimates indicate an increase that requires an amendment to the current TIP. Design for the project has been enhanced to include safety and project efficiency measures, accommodate future travel demand with additional lanes on entrance/exit ramps to I-75 and the intersection at the entrance of the Ocala Travel Center has also been included in the design of the project. Drainage requirements and unit cost increases due to market conditions are also reasons for the significant overall cost increase for the project.

The project is listed in the FY 2025/26-2028/29 TIP with the updated project details, however in order to request authorization of federal funding prior to October 1, 2024, the project must also be accurately reflected in the current TIP.

Please use the information in the table below to amend the TIP for FY 2025 accordingly:

FM#	Project Description	Project Limits	Length	Phase	Fund Source	Amount	FY
435209-1	I-75 at NW 49 th St	End of NW 49 th St to End of NW 35 th St	.001	ROW	CIGP	\$ 2,630,216	2025
					DDR	\$ 3,948,826	
					DIH	\$ 50,000	
					LF	\$ 5,768,850	
					SA	\$ 3,873,030	
					SL	\$ 1,000,000	
					TRIP	\$ 3,740,934	
					TRWR	\$ 418,360	
					Phase Total	\$ 21,430,216	
					RRU	LF	
				DSB			
				ACNP	\$ 56,903,700		
				ACSL	\$ 2,516,655		
				DDR	\$ 3,858,750		
				LF	\$ 13,083,288		
				SL	\$ 4,633,813		
				TRIP	\$ 6,828,120		
				TRWR	\$ 3,789,320		
				Phase Total	\$ 91,613,646		
				Grand Total	\$114,803,862		

As always, feel free to contact the Liaison Group at D5-MPOLiaisons@dot.state.fl.us if you would like to discuss further.

Sincerely,

DocuSigned by:

Jonathan Scarfe

9DBC1D0E3EB04EE...

Jonathan Scarfe
MPO Liaison Administrator

c: Kia Powell, FDOT
FDOT D5 Work Program

Project: 5310 Transit Project for ARC Marion, Inc

Project Type: Transit
 FM Number: 4544881
 Lead Agency: N/A
 Length: N/A
 LRTP (Page #): Goal 1, Objectives 1.1, 1.3. 1.4 (14)



Description:

Transit funded project for the Advocacy Resource Center (ARC) Marion through the Federal Transit Administration (FTA) 5310 program.

Prior <2024:

\$0

Future >2028:

\$0

Total Project Cost:

\$471,442

Phase	Fund Category	Funding Source	2024	2025	2026	2027	2028	Total
CAP	DPTO	State	\$47,144	\$0	\$0	\$0	\$0	\$47,144
CAP	DU	Federal	\$377,154	\$0	\$0	\$0	\$0	\$377,154
CAP	LF	Local	\$47,144	\$0	\$0	\$0	\$0	\$47,144
Total:			\$471,442	\$0	\$0	\$0	\$0	\$471,442

Project: I-75 (SR 93) at NW 49th Street from end of NW 49th Street to end of NW 35th Street

Project Type: Interchange
 FM Number: 4352091
 Lead Agency: FDOT
 Length: 0.1 miles
 LRTP (Page #): LRTP Cost Feasible (pages 112-113) (Table 7.10)



SIS Project

Description:

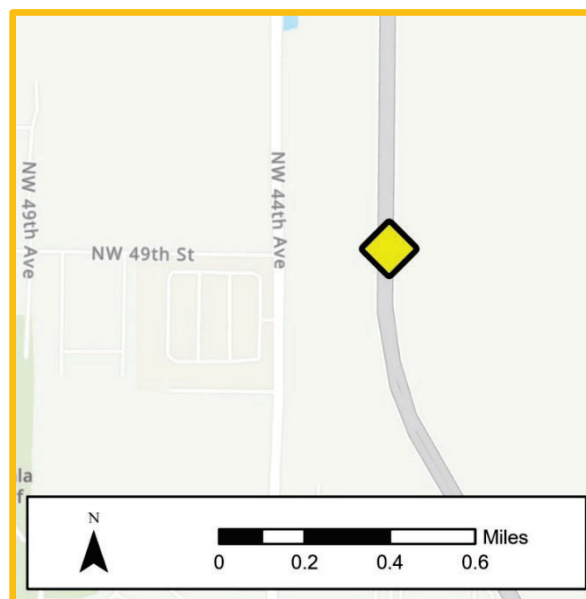
Construction of a new I-75 interchange at NW 49th Street to facilitate projected increases in freight traffic and regional economic development. This project also includes extending NW 49th Street from NW 44th Avenue to NW 35th Avenue.

Prior <2024:	Future >2028:	Total Project Cost:
\$8,627,904	\$0	\$135,250,955

Phase	Fund Category	Funding Source	2024	2025	2026	2027	2028	Total
ROW	LF	Local	\$11,700,000	\$5,768,850	\$0	\$0	\$0	\$17,468,850
ROW	CIGP	State	\$100,000	\$2,630,216	\$0	\$0	\$0	\$2,730,216
ROW	DIH	State	\$19,189	\$50,000	\$0	\$0	\$0	\$69,189
ROW	DDR	State	\$0	\$3,948,826	\$0	\$0	\$0	\$3,948,826
ROW	SA	Federal	\$0	\$3,873,030	\$0	\$0	\$0	\$3,873,030
ROW	SL	Federal	\$0	\$1,000,000	\$0	\$0	\$0	\$1,000,000
ROW	TRIP	State	\$0	\$3,740,934	\$0	\$0	\$0	\$3,740,934
ROW	TRWR	State	\$0	\$418,360	\$0	\$0	\$0	\$418,360
RRU	LF	Local	\$0	\$1,760,000	\$0	\$0	\$0	\$1,760,000
DSB	ACNP	Federal	\$0	\$56,903,700	\$0	\$0	\$0	\$56,903,700
DSB	DDR	State	\$0	\$3,858,750	\$0	\$0	\$0	\$3,858,750
DSB	LF	Local	\$0	\$13,083,288	\$0	\$0	\$0	\$13,083,288
DSB	ACSL	Federal	\$0	\$2,516,655	\$0	\$0	\$0	\$2,516,655
DSB	SL	Federal	\$0	\$4,633,813	\$0	\$0	\$0	\$4,633,813
CST	TRIP	State	\$0	\$6,828,120	\$0	\$0	\$0	\$6,828,120
CST	TRWR	State	\$0	\$3,789,320	\$0	\$0	\$0	\$3,789,320
Total:			\$11,819,189	\$114,803,862	\$0	\$0	\$0	\$126,623,051

Project: I-75 (SR 93) at NW 49th Street from end of NW 49th Street to end of NW 35th Street

Project Type: Interchange
 FM Number: 4352091
 Lead Agency: FDOT
 Length: 0.1 miles
 LRTP (Page #): LRTP Cost Feasible (pages 112-113) (Table 7.10)



SIS Project

Description:

Construction of a new I-75 interchange at NW 49th Street to facilitate projected increases in freight traffic and regional economic development. This project also includes extending NW 49th Street from NW 44th Avenue to NW 35th Avenue.

Prior <2024:

\$8,627,904

Future >2028:

\$0

Total Project Cost:

\$62,426,395

Phase	Fund Category	Funding Source	2024	2025	2026	2027	2028	Total
CST	CIGP	State	\$0	\$7,719,117	\$0	\$0	\$0	\$7,719,117
CST	DDR	State	\$0	\$4,916,777	\$0	\$0	\$0	\$4,916,777
CST	LF	Local	\$0	\$33,856	\$0	\$0	\$0	\$33,856
CST	SA	Federal	\$0	\$614	\$0	\$0	\$0	\$614
CST	SL	Federal	\$0	\$7,918,226	\$0	\$0	\$0	\$7,918,226
CST	SN	Federal	\$0	\$3,985,590	\$0	\$0	\$0	\$3,985,590
CST	TRIP	State	\$0	\$3,296,401	\$0	\$0	\$0	\$3,296,401
CST	TRWR	State	\$0	\$3,738,591	\$0	\$0	\$0	\$3,738,591
ROW	LF	Local	\$11,700,000	\$0	\$0	\$0	\$0	\$11,700,000
ROW	CIGP	State	\$100,000	\$0	\$0	\$0	\$0	\$100,000
ROW	DIH	State	\$19,189	\$0	\$0	\$0	\$0	\$19,189
ROW	DDR	State	\$0	\$3,737,100	\$0	\$0	\$0	\$3,737,100
ROW	SA	Federal	\$0	\$4,873,030	\$0	\$0	\$0	\$4,873,030
RRU	LF	Local	\$0	\$1,760,000	\$0	\$0	\$0	\$1,760,000
Total:			\$11,819,189	\$41,979,302	\$0	\$0	\$0	\$53,798,491




**OCALA MARION
TRANSPORTATION
PLANNING
ORGANIZATION**

Transportation Improvement Program (TIP)

Fiscal Years 2024 to 2028

- Modification #1 - August 15, 2023
- Amendment #1 - September 26, 2023
- Amendment #2 - November 28, 2023
- Amendment #3 - February 27, 2024
- Amendment #4 - May 28, 2024

Adopted on June 27, 2023



This document was prepared in cooperation with the Cities of Belleview, Dunnellon, Ocala and Marion County. Financial assistance is from the Federal Highway Administration and Federal Transit Administration of the U.S. Department of Transportation through the Florida Department of Transportation.

Website: Ocalamariontpo.org

Ocala Marion Transportation Planning Organization

2710 East Silver Springs Boulevard • Ocala, FL 34470 • 352-438-2630

RESOLUTION OF THE OCALA/MARION COUNTY
TRANSPORTATION PLANNING ORGANIZATION (TPO)
TRANSPORTATION IMPROVEMENT PROGRAM (TIP)
FOR FISCAL YEARS (FY) 2024 to 2028

WHEREAS, the Ocala/Marion County Transportation Planning Organization, designated by the Governor of the State of Florida as the body responsible for the urban transportation planning process for the Ocala/Marion County area; and

WHEREAS, Title 23 U.S.C 134(j), 23 CFR Section 450.326 and Florida Statute 339.175(8) require each Metropolitan/Transportation Planning Organization to annually submit a Transportation Improvement Program; and

WHEREAS, a Transportation Improvement Program is defined as “a staged, multi-year, inter-modal program of transportation projects which is consistent with the metropolitan (long-range) transportation plan [23 CFR 450.104].

WHEREAS the TPO Board has authorized the TPO Director to perform revisions and amendments to plans, programs, and documents approved by the TPO, when such action is needed to obtain state or federal approval within a constrained timeframe. The authorization includes the following tenets:

- (i) The TPO Director shall include any such revision or amendment on the agenda of the next regularly scheduled meeting for ratification by TPO Board;
- (ii) No revision or amendment performed by the TPO Director shall substantially modify any plans, programs, or document approved by the TPO Board or result in the need to conduct a public hearing regarding such revision or amendment.

NOW THEREFORE BE IT RESOLVED that the Ocala/Marion County Transportation Planning Organization endorses the amendment of Transportation Improvement Program for FY 2024 to FY 2028.

CERTIFICATE

The undersigned duly qualified and acting Chair of the Ocala/Marion County Transportation Planning Organization hereby certifies that the foregoing is a true and correct copy of a Resolution adopted at a legally convened meeting of the Ocala/Marion County Transportation Planning Organization held on this 28th day of May 2024.

By: _____
Kristen Dreyer, Chair

Attest: _____
Robert Balmes, TPO Director

Ocala Marion Transportation Planning Organization (TPO)

Governing Board Members

Councilmember Kristen Dreyer, City of Ocala District 4, Chair
Commissioner Carl Zalak, III, Marion County District 4, Vice-Chair

Councilmember Ire Bethea, Sr., City of Ocala District 2
Commissioner Kathy Bryant, Marion County District 2
Commissioner Craig Curry, Marion County District 1
Commissioner Ray Dwyer, City of Belleview Seat 2
Councilmember James Hilty, City of Ocala District 5
Councilman Tim Inskeep, City of Dunnellon Seat 3
Councilmember Barry Mansfield, City of Ocala District 1
Mayor Ben Marciano, City of Ocala
Commissioner Matt McClain, Marion County District 3
Commissioner Michelle Stone, Marion County District 5
John E. Tyler, P.E., FDOT District Five Secretary, Non-Voting

Mission

To plan for a future transportation system that is safe and accessible for the residents and visitors of our community.

Vision

A transportation system that supports growth, mobility and safety through leadership and planning.

www.ocalamariontpo.org

2710 East Silver Springs Boulevard, Ocala, FL 34470
352-438-2630

The Ocala Marion Transportation Planning Organization (TPO) is committed to ensuring that no person is excluded from the transportation planning process and welcomes input from all interested parties, regardless of background, income level or cultural identity. The TPO does not tolerate discrimination in any of its programs, services, activities or employment practices. Pursuant to Title VI of the Civil Rights Act of 1964, as amended, Section 504 of the Rehabilitation Act of 1973, the Americans with Disabilities Act of 1990 (ADA), the Age Discrimination Act of 1975, Executive Order 13898 (Environmental Justice) and 13166 (Limited English Proficiency), and other federal and state authorities. The TPO will not exclude from participation in, deny the benefits of, or subject to discrimination, anyone on the grounds of race, color, national origin, sex, age, disability, religion, income or family status. The TPO welcomes and actively seeks input from the public, to help guide decisions and establish a vision that encompasses all area communities and ensure that no one person(s) or segment(s) of the population bears a disproportionate share of adverse impacts. Persons wishing to express their may do so by contacting the TPO.

TABLE OF CONTENTS

1. INTRODUCTION	5
Purpose.....	5
TPO Planning Area.....	6
Development of the TIP	7
Joint Certification	8
Consistency with Other Plans.....	8
TIP Revisions.....	10
Transportation Disadvantaged.....	11
Efficient Transportation Decision Making.....	11
2. PERFORMANCE MANAGEMENT	12
Performance Based Planning	12
Performance Measures and Targets	13
3. FINANCIAL PLAN	20
4. PROJECT PRIORITIZATION PROCESS.....	24
Overview.....	24
Methodology	24
Project Ranking.....	24
5. PROJECTS.....	27
Overview.....	27
TIP Online Interactive Map.....	29
Performance Management and TIP Projects	29
TIP Project Summary Pages.....	31
Interstate 75 (I-75) Projects	32
U.S. Route (U.S.) Projects	42
State and Local Projects	50
Bicycle and Pedestrian Projects	71
Aviation (Airport) Projects.....	76
Transit, Funding and Grants	85
ITS and Maintenance Projects.....	96
APPENDIX	
APPENDIX A: List of Figures	A-1
APPENDIX B: List of Federally Obligagted Projects	B-1
APPENDIX C: National Highway System (NHS) and Strategic Intermodal System (SIS)	C-1
APPENDIX D: Transportation Performance Management Fact Sheets.....	D-1
APPENDIX E: Public Notice Records	E-1
APPENDIX F: Public and Partner Comments	F-1
APPENDIX G: Glossary of Terms and Acronyms	G-1
APPENDIX H: Project Changes from Prior TIP	H-1
APPENDIX I: List of Projects in 2045 LRTP	I-1
APPENDIX J: FDOT TIP Project Detailed Report	J-1
APPENDIX K: TIP Roll Forward Amendment Report.....	K-1

1. INTRODUCTION

Purpose

The Ocala/Marion County Transportation Planning Organization (Ocala Marion TPO) is the designated Metropolitan Planning Organization (MPO) in Marion County, Florida and is responsible for developing the Transportation Improvement Program (TIP). The **draft** Fiscal Years (FY) 2024 to 2028 TIP is a five-year schedule of transportation projects to be implemented by government agencies within the Metropolitan Planning Area (MPA) of Marion County. The TIP documents the anticipated timing and cost of transportation improvements funded by federal, state and local sources and is developed on an annual basis [23 C.F.R. 450.326(a)]. The types of projects in the TIP include all modes of transportation, such as roadway construction, operations, maintenance, repaving, bicycle and pedestrian, transit and aviation.

As stated in the Federal Highway and Transit Acts of 1962 and 1964, each urbanized area over 50,000 people must have a continuing, cooperative and comprehensive transportation process. This process, also known as the “3C” planning process, is reflected in the TIP, in conjunction with the Long-Range Transportation Plan (LRTP). The 2045 LRTP, which is also managed by the TPO, outlines the Ocala/Marion County transportation vision and goals 20 years into the future. The TIP outlines the short-term “action steps” necessary for achieving the long-term vision by programming specific transportation improvements.

Fiscal Constraint

Transportation projects contained in the TIP are financially feasible and located within the designated planning area. As a condition of receiving federal project funding, the TIP must list all highway and public transportation projects proposed for funding under Title 23 United States Code (23 U.S.C.) (highways) and 49 U.S.C. (transit). The TIP must also contain state and locally funded regionally significant transportation projects regardless of funding source. For a project to be considered financially feasible, the anticipated cost must not exceed anticipated revenue.

Consistency

All projects in the TIP are supported and documented in the 2045 LRTP. The TIP is also used to coordinate transportation projects between local, state and federal agencies, thereby ensuring the efficient use of transportation funding to Marion County. In summary, the TIP serves as the budget for carrying out the LRTP in five-year increments, and must be fully consistent.

A list of the most current Federally Obligated projects is provided in **Appendix B**. The Obligation list is a continuation of projects in the prior TIP, and in some cases started in previous TIPs (23 CFR 450.334).

TPO Planning Area

The Ocala Marion TPO is a federally-mandated public agency responsible for the planning and implementation of several modes of transportation, including highway, transit, freight, bicycle, pedestrian and paratransit. The TPO serves the cities of Belleview, Dunnellon, Ocala and Marion County. The TPO was established in 1981 after the 1980 Census determined the urbanized area of Ocala exceeded a threshold of 50,000 people. Due to rapid population growth in the 1980s, the planning boundaries of the entire county were added. Figure 1 illustrates TPO planning area which includes all of Marion County and the cities of Belleview, Dunnellon and Ocala.

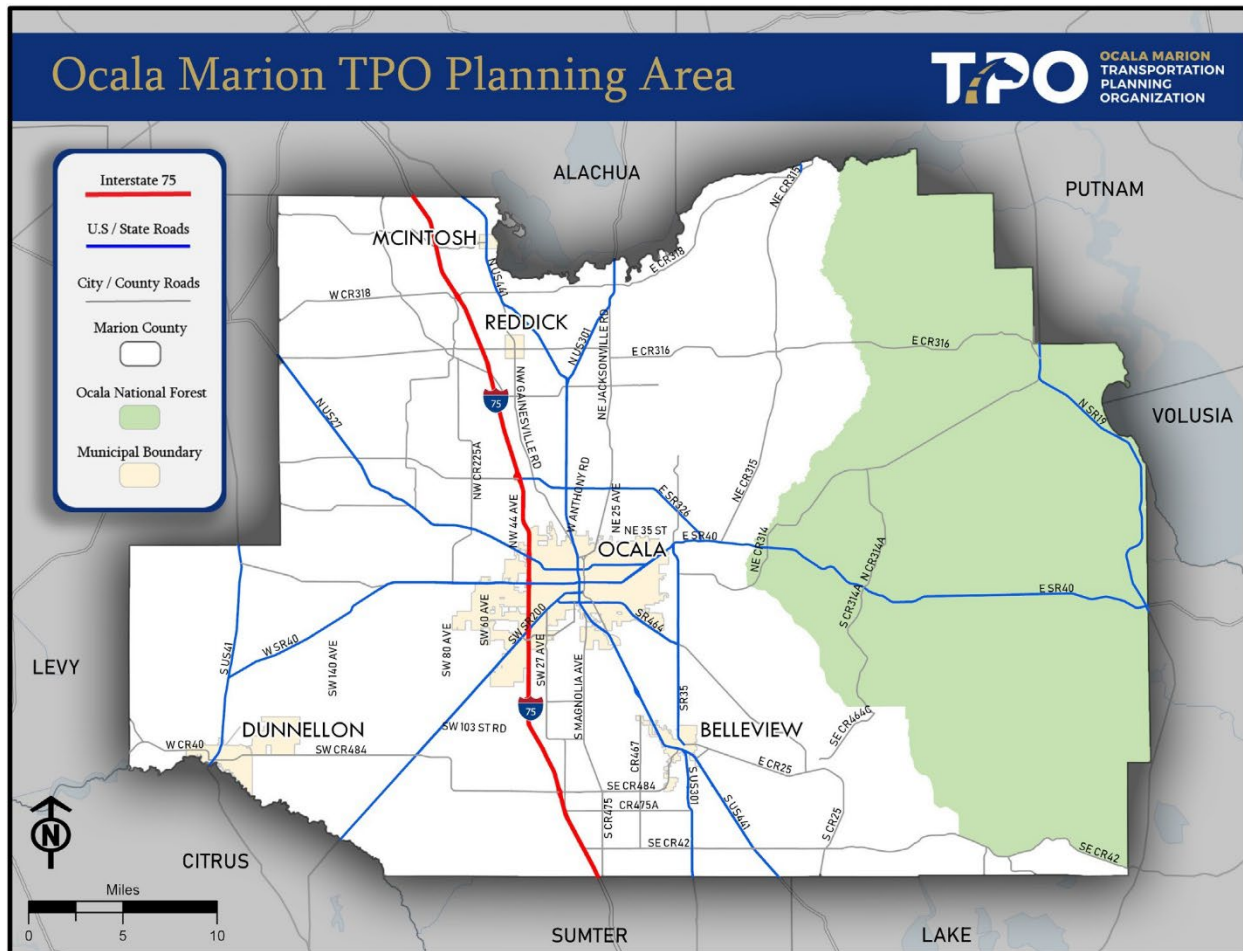


Figure 1: Map of TPO Planning Area

Development of the TIP

Public and local government involvement for the development of the TIP is accomplished through regularly scheduled meetings of the TPO's Technical Advisory Committee (TAC) and Citizens Advisory Committee (CAC) and the TPO Governing Board. The TPO strives to also engage both citizens and stakeholders to assist in the development of the TIP. The TPO seeks public input for a minimum of thirty (30) days once the Draft TIP document is publicly noticed, in accordance with 23 Code of Federal Regulation 23 C.F.R. 450.326(b). A Glossary of Terms and Acronyms used in the TIP and other TPO documents is contained in **Appendix G**.

TPO Boards and Committees

The TPO submits a draft TIP for review and feedback to the TPO's TAC and CAC. These boards/committees are composed of members who represent a variety of government organizations and stakeholders, which include the Cities of Belleview, Dunnellon, and Ocala; the Marion County School Board; the Marion County Engineering, Planning, and Tourism Departments; SunTran; the Florida Department of Transportation (FDOT); the Florida Department of Environmental Protection; and citizens of Marion County, including persons who are considered transportation disadvantaged.

The TPO also submits a draft TIP to the TPO Board for review and to receive feedback. The TPO then addresses the recommendations provided by the Board and Committees, in addition to public input, in developing the final version of the TIP. The final version of the TIP is then presented to the TPO Board for adoption in June of each year. In 2023, TPO staff presented the draft TIP to the TAC and CAC on May 9th and June 13th, the TPO Board on May 23rd and June 27th.

Public Involvement

In addition to meeting federal regulations, the TIP was developed in accordance with the TPO's Public Participation Plan (PPP) (<https://ocalamariontpo.org/plans-and-programs/public-participation-plan-ppp>). The public was provided the opportunity to comment on the draft TIP at the aforementioned TAC, CAC and TPO Board meetings. Advance public notices were provided for all committee and board meetings per Florida Sunshine Law and the TPO's PPP. The TPO sought input from the public and other stakeholders by posting on its website, social media pages (Facebook, Twitter) and sending e-blast notifications. Beginning on May 2nd, a legal notice of the draft version of the TIP was advertised in the Ocala Star Banner. The public comment period for the TIP began on May 2, 2023 and concluded on June 16, 2023. A copy of the public notice can be found in **Appendix E** and a list of public comments, including the TPO's response to each comment, can be found in **Appendix F**. On May 2nd, the TPO sent the Draft TIP for review and comment to the following partner agencies: Federal Transit Administration, Federal Highway

Administration, U.S. Forest Service, Florida Department of Transportation, Department of Economic Opportunity, Florida Commission for the Transportation Disadvantaged, East Central Florida Regional Planning Council, Marion Transit and the St. Johns River Water Management District.

Formal responses are provided to each citizen comment submitted to the TPO by email, mail or phone. Citizens are provided a formal response by the TPO and made aware how their public comment is documented, and how it may be addressed if related to a specific project(s) in the current TIP. In cases where further follow up is required, such seeking project background information, additional contact is made with the citizen by TPO staff. All citizen, TPO committee, TPO Board and partner agency comments and corresponding TPO responses are summarized in **Appendix F**.

Joint Certification

The most recent joint certification between the Ocala Marion TPO and FDOT was completed on March 28, 2023 through action by the TPO Board. FDOT certified the TPO's transportation planning process for Fiscal Year 2023. The next certification review will occur from February to March of 2024.

Consistency with Other Plans

The projects and project phases listed in the FY 2024 to 2028 TIP are consistent with the local public transit development plan (SunTran), aviation, and the approved local government comprehensive plans for governments within the TPO's MPA [s.339.175(8)(c)(7), F.S.]. The TIP is consistent with the Ocala Marion TPO's 2045 LRTP, Florida Transportation Plan (FTP), Strategic Intermodal System (SIS) Policy Plan, Strategic Highway Safety Plan (SHSP), Freight Mobility and Trade Plan (FMTP), Transportation Asset Management Plan (TAMP), TPO Congestion Management Process (CMP) and SunTran Transportation Development Plan (TDP).

2045 Long Range Transportation Plan (LRTP)

In addition to documenting Marion County's long-term vision and goals for transportation, the 2045 LRTP includes a Needs Assessment and a Cost Feasible Plan. These two sections detail the specific projects to fulfill the County's long-term vision and goals. In order to remain current with the changing needs of Marion County, the Ocala Marion TPO updates the LRTP every five years. The 2045 LRTP was adopted by the TPO Board on November 24, 2020, and amended on November 29, 2022. A list of TIP projects referenced in the 2045 LRTP is found in **Appendix I**. (<https://ocalamariontpo.org/plans-and-programs/long-range-transportation-plan-lrtp>).

Florida Transportation Plan (FTP)

The Florida Transportation Plan (FTP) serves as the state’s long-range transportation vision and policy plan. The FTP focuses on ways to improve safety, provide a more efficient transportation system, meet the needs of a changing population, create a more competitive economy, enhance the overall quality of life and environment, increase access to transit and address emerging technologies. (<http://floridatransportationplan.com>)

Strategic Intermodal System (SIS) 2022 Policy Plan

The Strategic Intermodal System (SIS) 2022 Policy Plan establishes the policy framework for planning and managing Florida’s Strategic Intermodal System, a network of transportation facilities that serves as the state’s highest priority for transportation capacity investments. The Governor and Legislature established the SIS in 2003 to focus state resources on facilities most significant for promoting the state’s economic competitiveness, including interregional, interstate and international travel. The SIS is the primary tool for implementing the Florida Transportation Plan (FTP). A map of the SIS can be found in **Appendix C**. Additionally, TIP projects supporting the SIS are noted in the individual project pages (SIS Project).

(<https://www.fdot.gov/planning/sis/default.shtm>)

Florida’s Strategic Highway Safety Plan (SHSP)

The Florida’s 2021 to 2025 Strategic Highway Safety Plan (SHSP) was adopted in March 2021. This was an update to the prior plan, and completed in coordination with all 27 Florida MPO/TPO’s. Florida’s SHSP outlines a focus on safety programs to reduce crashes, serious injuries and fatalities to achieve zero traffic deaths and serious injuries. A set of 12 emphasis areas organized into three categories (Roadways, Road Users, User Behavior) provide the foundation for improving safety. (<https://www.fdot.gov/safety/shsp/shsp.shtm>)

Freight Mobility and Trade Plan (FMTP)

FDOT’s Freight Mobility and Trade Plan (FMTP) defines policies and investments that will enhance Florida’s economic development efforts into the future. The FMTP’s Investment Element is specifically intended to identify freight needs, identify criteria for state investments in freight, and prioritize freight investments across modes. FDOT updated the FMTP in spring 2020.

(<https://www.fdot.gov/rail/plandevol/freight-mobility-and-trade-plan>)

Transportation Asset Management Plan (TAMP)

The Transportation Asset Management Plan (TAMP) outlines a process for effectively operating, maintaining, and improving physical transportation assets within Florida. The plan also provides detailed information, such as the department’s assets, asset management strategies, and long-term expenditure forecasts to inform decision-making at both the State and Local levels.

Congestion Management Plan (CMP)

Maintenance of a Congestion Management Process (CMP) is required for all TPOs under Florida Statute (F.S.) [339.175 (6)(c)1]. Guidance from the Final Rule on the CMP states the intent of the process is to, “address congestion management through a process that provides for safe and effective integrated management and operation of the multimodal transportation system”.

The Ocala Marion TPO has developed the CMP to improve traffic operations and safety through the use of either strategies that reduce travel demand or the implementation of operational improvements. Recommendations in the CMP typically support improved travel conditions through the implementation of lower-cost improvements or strategies that can be implemented in a relatively short time frame (5-10 years) compared to traditional capacity improvements, such as adding travel lanes, which can be more time-consuming and expensive.

The TPO completed a major update to the CMP in 2021, including policies and procedures and state of system elements. The CMP update was completed to meet state statutes and support with prioritizing project needs, and to also serve as a resource to local government partners.

The CMP State of the System section is being updated in 2023

<https://ocalamariontpo.org/congestion-management-process-cmp>).

Transit Development Plan (TDP)

The Transit Development Plan (TDP) represents the vision for public transportation in Marion County for a 10-year horizon. The TDP was updated by SunTran in 2022 to ensure transit services offered meet the mobility needs of local communities. Specifically, the TDP details SunTran’s transit and mobility needs, cost and revenue projections, and community transit goals, objectives, and policies in Marion County

<https://www.ocalafl.org/government/city-departments-i-z/suntran>).

TIP Revisions

Revisions to the TIP may be required following approval of the document by the TPO Board and State and Federal agencies. Revisions to the TIP are required when projects are changed, added or deleted. TIP Amendments require TPO Board action and opportunity for public comment. TIP modifications to not require TPO Board action or public comment (23 C.F.R. 450.104). As summarized in the FDOT MPO Management Handbook, there are four types of TIP revisions.

TIP Modification

A TIP modification includes minor changes such as to project phase costs, funding sources and project initiation dates. TIP Modifications are less than 20 percent and \$2 million.

TIP Amendment

A TIP amendment involves major changes to project such as a deletion, addition, project cost increase (over 20 percent and \$2 million), design concept or project scope.

Roll Forward Amendment

Projects programmed in the prior TIP that were not authorized by the end of the state fiscal year (June 30) may be authorized between July 1 and September 30, and included in an annual Roll-Forward TIP report to be amended in the new TIP. The Roll Forward amendment process must occur prior to the start of the federal fiscal year, which is October 1. The TPO Board adopts Roll Forward TIP Amendment each year. The Roll Forward Report is contained in Appendix K.

Administrative TIP Amendment

Projects that are added to year one of the FDOT Tentative Work Program will not be recognized by FHWA until their fiscal year on October 1. Administrative amendments are permitted between the state fiscal year period of July 1 to September 30 to fill the gap until the federal fiscal year begins on October 1.

Transportation Disadvantaged

The Transportation Disadvantaged (TD) program is a statewide program that provides vital transportation to medical appointments, employment, educational and other life sustaining services. Persons eligible for TD services include those with a mental or physical disability, income level at or below 150% of the Federal Poverty Guideline; age 60 and older; or under 16 years old.

In Marion County, TD transportation services are provided by Marion Transit. As a result of the overlap between the TD service area and the TPO service area, TD projects and funding are included in the TIP. Therefore, the TIP is developed in conjunction with Marion Transit, which also serves as the Community Transportation Coordinator (CTC) for Marion County.

<https://www.mariontransit.org>.

Efficient Transportation Decision Making

Efficient Transportation Decision Making (ETDM) is a process used by FDOT to incorporate environmental, physical, cultural and community resource considerations into transportation planning to inform project delivery. FDOT screens some of the projects in the TIP through the ETDM process. Public information for these projects is available at:

<https://etdmpub.fl-a-etat.org/est>.

2. PERFORMANCE MANAGEMENT

Performance Based Planning

Federal transportation law requires state departments of transportation (DOT), TPO/MPOs, and public transportation providers to conduct performance-based planning by tracking performance and establishing data-driven targets to assess progress toward achieving goals. Performance measures are the quantitative expressions used to evaluate progress toward the goals. Performance targets are quantifiable levels of performance to be achieved within a specified time period. Overall, performance-based planning supports the efficient investment of transportation funds by increasing accountability, providing transparency, and linking investment decisions to key outcomes related to seven national goals established by Congress [23 CFR 490 or [23 USC 150(b)]:

1. Safety

To achieve a significant reduction in traffic fatalities and serious injuries on all public roads.

2. Infrastructure Condition

To maintain the highway infrastructure asset system in a state of good repair.

3. Congestion Reduction

To achieve a significant reduction in congestion on the National Highway System (NHS).

4. System Reliability

To improve the efficiency of the surface transportation system.

5. Freight Movement and Economic Vitality

To improve the national freight network, strengthen the ability of rural communities to access national and international trade markets, and support regional economic development.

6. Environmental Sustainability

To enhance the performance of the transportation system while protecting and enhancing the natural environment.

7. Reduced Project Delivery Delays

To reduce project costs, promote jobs and the economy, and expedite the movement of people and goods by accelerating project completion through eliminating delays in the project development and delivery process, including reducing regulatory burdens and improving agencies' work practices.

Performance Measures and Targets

The Federal Transit Administration (FTA) and Federal Highway Administration (FHWA) have created highway and transit performance measures and requirements for State DOTs, TPO/MPOs and transit operators to establish and report performance targets for each performance measure. In order to determine the amount of progress made for each performance measure, the aforementioned agencies and organizations must establish baseline data and performance targets; benchmarks used to determine whether transportation investments make progress in achieving national goals; and performance measures.

Once each State DOT develops its own performance targets for each performance measure, TPOs/MPOs are provided the option to either adopt state and/or transit agency targets, or develop their own targets. Appendix D contains Transportation Performance Management Fact Sheets published by FDOT in February 2023.



Safety



Pavement and Bridge Condition



System Performance



Transit Asset Management and Transit Safety



Safety (PM1)

In March 2016, FHWA published the Highway Safety Improvement Program (HSIP) and Safety Performance Management (Safety PM) Measures Final Rule (PM1), effective April 14, 2016. The Safety PM Final Rule established safety performance measures to assess serious injuries and fatalities on all public roadways and carry out the HSIP. Additionally, the Safety PM Final Rule established a process for both State DOTs and TPOs to develop and report their safety targets and for FHWA to assess whether they have met, or are making significant progress toward meeting, their safety targets. The legislation works to improve data; foster transparency and accountability; and allow safety progress to be tracked at the national level. The HSIP annual report documents the statewide performance targets.

As outlined in the Safe System approach promoted by FHWA, the death or serious injury by any person is unacceptable. Consequently, the TPO and FDOT are fully committed to Vision Zero. FDOT has set a statewide target of “0” for all five safety performance measures. Vision Zero and Target Zero are discussed in greater detail in the Strategic Highway Safety Plan and the Florida Transportation Plan. FDOT set safety performance targets on August 27, 2022. The TPO was then required within 180 days to either adopt FDOT’s targets or set their own targets.

On February 27, 2018, the Ocala Marion TPO Board first adopted safety performance targets to better track progress and reflect greater accountability to the public. In November 2022, the TPO Board adopted Commitment to Zero: An Action Plan for Safer Streets in Ocala Marion. Integrating the adopted targets with Commitment to Zero will be a part of the planning process. By adopting its own safety performance targets, the TPO is required to annually update targets. On February 28, 2023, the TPO Board again adopted its own quantifiable safety targets. Figure 2 displays the safety performance targets in 2023 and also 2022 from FDOT and the TPO.

The TPO is committed to improving safety for all roadway users, which is demonstrated through planning and programming activities. The TIP includes specific investment priorities by using a project-prioritization and project-selection process that is based on the anticipated effect of reducing both fatal and serious injury crashes. The TPO also collects and analyzes crash data and trends, which are addressed in the Commitment to Zero planning project. Additionally, the TPO participates in the Marion County Community Traffic Safety Team (CTST).

Safety Performance Measures	FDOT Targets (2023)	TPO 2022 Targets (not to exceed)	TPO 2022 Results	TPO 2023 Targets (not to exceed)
Number of Fatalities	0	98	109	101
Rate of Fatalities per 100 Million Vehicle Miles Traveled (VMT)	0	2.08	2.35	2.14
Number of Serious Injuries	0	378	492	417
Rate of Serious Injuries per 100 Million VMT	0	8.02	10.62	8.88
Number of Non-motorized Fatalities and Non-motorized Serious Injuries	0	57	56	56

Figure 2: Safety Performance Measure Targets and Results



Pavement and Bridge Condition (PM2)

In January 2017, the FHWA published the Pavement and Bridge Condition Performance Measures Final Rule (PM2). The second FHWA performance measure rule established six performance measures to assess pavement conditions and bridge conditions for the National Highway System (NHS). A map of the NHS in Marion County can be found in **Appendix C**.

The **Pavement** condition measures represent the percentage of lane-miles on the Interstate and non-Interstate NHS that are in good or poor condition. FHWA established five pavement condition metrics: International Roughness Index (IRI); cracking percent; rutting; faulting; and Present Serviceability Rating (PSR). FHWA set a threshold for each metric to establish good, fair, or poor condition. A pavement section is classified as being in good condition if three or more metric ratings are good, and in poor condition if two or more metric ratings are poor. Pavement sections that are not good or poor are classified as fair.

The **Bridge** condition measures represent the percentage of bridges, by deck area, on the NHS that are in good condition or poor condition. The condition of each bridge is evaluated by assessing four bridge components: deck, superstructure, substructure, and culverts. The Final Rule created a metric rating threshold for each component to establish good, fair, or poor condition. If the lowest rating of the four metrics is greater than or equal to seven, the structure is classified as good. If the lowest rating is less than or equal to four, the structure is classified as poor. If the lowest rating is five or six, it is classified as fair.

FDOT established two-year and four-year statewide targets for bridge and pavement condition

on December 16, 2022. The TPO was required to adopt the state targets, or set their own no later than June 14, 2023. On March 28, 2023, the TPO Board agreed to adopt the two- and four-year state targets for pavement and bridge condition. The two-year and four-year targets represent bridge and pavement conditions at the end of both target years.

Figure 3 displays the adopted two- and four-year pavement and bridge targets, with 2021 results only as a frame of reference. The TPO will monitor and report on the 2023 and 2025 results in future reporting to the TPO Board, Committees and public.

Pavement and Bridge Condition Performance Measures (PM2)	FDOT/TPO 2023 Target (2-Year)	FDOT/TPO 2025 Target (4-Year)	TPO Target Results (2021)
Pavement Condition			
Percent of Interstate pavements in Good condition	60%	60%	64.0%
Percent of Interstate pavements in Poor condition	5.0%	5.0%	0.0%
Percent of non-Interstate NHS pavements in Good condition	40%	40%	51.5%
Percent of non-Interstate NHS pavements in Poor condition	5.0%	5.0%	0.3%
Bridge Condition			
Percent of NHS bridges by deck area in Good condition	50%	50%	59.2%
Percent of NHS bridges by deck area in Poor condition	10%	10%	0.0%

Figure 3: Performance Measure Targets and Results – Pavement and Bridge Condition



System Performance (PM3)

In January 2017, FHWA published the System Performance, Freight, and Congestion Mitigation and Air Quality (CMAQ) Performance Measures Final Rule (PM3). The third and final Performance Measures Rule, established six measures to assess the performance of the NHS, freight movement on the Interstate System, and traffic congestion and on-road mobile source emissions for the CMAQ program.

There are two NHS performance measures that represent the reliability of travel times for all vehicles on the Interstate and non-Interstate NHS. FHWA established the Level of Travel Time Reliability (LOTTR) metric to calculate reliability on both the Interstate and non-Interstate NHS. LOTTR is defined as the ratio of longer travel times (80th percentile) to a normal travel time (50th percentile) during four time periods from the hours of 6 AM to 8 PM each day (AM peak, midday,

and PM peak on Mondays through Fridays and weekends). The LOTTR ratio is calculated for each segment of applicable roadway. A segment is reliable if its LOTTR is less than 1.5 during all time periods. If one or more time periods has a LOTTR of 1.5 or above, that segment is unreliable. The measures are expressed as the percentage of person- miles traveled on the Interstate and non-Interstate NHS that are reliable.

The single freight movement performance measure represents the reliability of travel times for trucks on the Interstate System. FHWA established the Truck Travel Time Reliability (TTTR) Index, which is defined as the ratio of longer truck travel times (95th percentile) to a normal truck travel time (50th percentile). The TTTR is generated by dividing the longer truck travel time by a normal travel time for each segment of the Interstate system over five time periods from all hours of each day (AM peak, midday, and PM peak on Mondays through Fridays, overnights for all days, and weekends). This is averaged across the length of all Interstate segments in the state or MPO planning area to determine the TTTR index.

There are three traffic congestion and on-road mobile source emissions performance measures that represent peak hour excessive delay per capita (PHED), non- single occupancy vehicle (SOV) travel, and total on- road mobile source emissions reductions. The TPO meets all current air quality standards and is not subject to establishing targets for these performance measures.

FDOT established two-year and four-year statewide targets for **System Performance** on December 16, 2022. The TPO is required to adopt the state targets, or set their own no later than June 14, 2023. On March 28, 2023, the TPO Board agreed to adopt the two- and four-year state targets. The targets represent system performance at the end of both target years. Results from 2021 are provided as information. The TPO will monitor and report on the 2023 and 2025 results in future reporting to the TPO Board, Committees and public. Figure 4 displays the most current System Performance measure targets and results.

System Performance Measures (PM3)	FDOT/TPO 2023 Target (2-Year)	FDOT/TPO 2025 Target (4-Year)	TPO Target Results (2021)
Percent of person-miles on the Interstate system that are reliable (Interstate LOTTR)	75%	70%	100%
Percent of person-miles on the non-Interstate NHS that are reliable (Non-Interstate NHS LOTTR)	50%	50%	95.9%
Truck Travel Time Reliability (TTTR)	1.75	2.00	1.74

Figure 4: Performance Measure Targets and Results - System Performance



Transit Asset Management and Safety

On July 26, 2016, the FTA published the final Transit Asset Management rule, which requires that public transportation providers develop and implement transit asset management (TAM) plans, establish “state of good repair” standards and establish performance measures for four asset categories; rolling stock, equipment, transit infrastructure and facilities.

SunTran, the local public transit agency that operates primarily in the city of Ocala and in parts of unincorporated Marion County, includes seven fixed bus routes contracted through a third-party company. As the administrative body to SunTran, the City of Ocala is responsible for setting performance targets for Transit Asset Management. In January 2023, the City of Ocala set transit asset management targets, thereby agreeing to plan and program projects in the TIP that, once implemented, will make progress toward achieving the transit asset targets (Figure 5). SunTran coordinates with FDOT on reporting targets to FTA through the National Transit Database (NTD). SunTran also coordinates with the TPO on a continuous basis and participates as a member of the Technical Advisory Committee (TAC).

Figure 5 displays the percentage of SunTran’s assets that have met or exceeded their Useful Life Benchmark (ULB) for each asset class in 2023 and their performance targets for the next four years. FTA defines ULBs as “... the expected lifecycle or the acceptable period of use in service for a capital asset, as determined by a transit provider, or the default benchmark provided by the FTA.” The performance targets assume the assets are replaced as they reach their ULB.

Transit Asset Class	2023 Performance	2024 Target	2025 Target	2026 Target	2027 Target
Rolling Stock					
Buses	0%	0%	0%	0%	0%
Cutaways	0%	0%	0%	0%	0%
Equipment					
Non-Revenue Vehicles	50%	25%	0%	0%	0%
Facilities					
Administrative and Maintenance Facility	0%	0%	0%	0%	0%

Figure 5: Performance Measure Targets and Results - Transit Asset Management

On July 19, 2018, the FTA published the Public Transportation Agency Safety Action Plan (PTASP) regulation, 49CFR Part 673, as required by 49 U.S.C. 5329(d). The effective date of the regulation was July 19, 2019, but was extended to December 31, 2020 due to the global pandemic. The PTASP regulation implements a risk-based Safety Management System approach and requires all recipients and sub-recipients of federal transit financial assistance to establish and certify an Agency Safety Plan and corresponding safety performance targets. TPO/MPO's then have 180 days from the adoption of the PTASP targets set by the public transit agency (SunTran) to adopt or develop their own independent targets.

In November 2020, SunTran updated a PTASP, and then approved an update in January 2023. The update included reaffirmed safety targets as displayed in Figure 6.

SunTran Safety Performance Targets							
Performance Targets based on collected data from the previous three years							
Mode of Transit Service	Fatalities Total	Fatalities (per 100k vehicle revenue miles VRM)	Injuries Total	Injuries (per 100k vehicle revenue miles VRM)	Safety Events Total	Safety Events (per 100k vehicle revenue miles VRM)	System Reliability (VRM/failures)
Fixed Route Bus	0	0	1	.20	5	1.03	7,492
ADA Paratransit	0	0	0	0	0	0	0

Figure 6: Performance Measure Targets and Results - Transit Safety Targets

3. FINANCIAL PLAN

The FY 2024 to 2028 TIP includes a financial element that demonstrates how the approved projects can be implemented, indicates the sources of funding that are reasonably expected to be made available, and recommends any additional financing strategies for needed projects and programs (23 CFR 350.326).

The FY 2024 to 2028 TIP is financially constrained each year, meaning projects must be implemented using reasonably expected revenue sources. Projects in the TIP must use Year of Expenditure (YOE) dollars, which are dollars adjusted for inflation from the present time to the expected year of construction. The TIP includes the public and private financial resources that are reasonably expected to be available in order to accomplish the program.

All projects in the TIP are designated for funding from Title 23 and 49 of U.S.C funding sources and regional transportation projects requiring federal action. Projects in the TIP are also derived from the FDOT Work Program and must include a balanced 36-month forecast of revenue and expenditures and a five-year finance plan supporting the FDOT Work Program (339.135, Florida Statute, F.S.). Additionally, only projects that are reasonably expected to be funded may be included in the TIP.

Figures 7 to 10 display TIP financial summary information as follows.

Funding Categories and Associated Funding Sources (Figure 7)

A listing of the types of funding categories for projects in the TIP, including the sources of funding (Federal, State, Local).

Total Funding by Category and Fiscal Year (Figure 8)

A summary of funding by category and fiscal year, including the TIP five-year total.

Funding Summary by Source (Figures 9, 10)

A summary of funding by source (Federal, State, Local) and by fiscal year, including the TIP five-year total.

A summary of funding by mode/type, including Aviation, Bicycle/Pedestrian, Highway/Roadway, Ongoing Maintenance, Transit and Other funding sources.

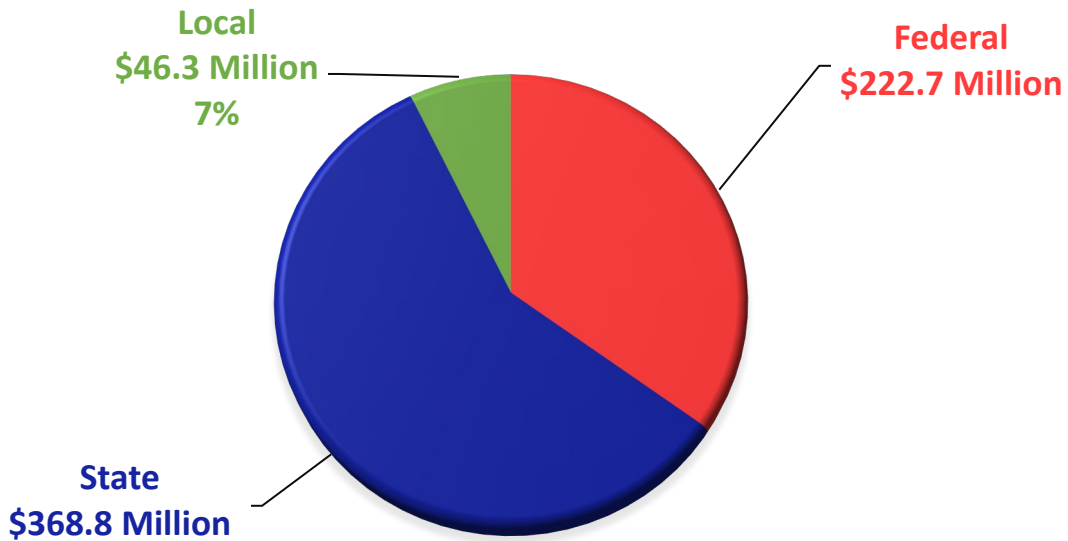
Acronym	Funding Category	Funding Source
ACFP	Advanced Construction Freight Program	Federal
ACNP	Advanced Construction NHPP	Federal
ACNR	Advanced Construction National Highway Resurfacing	Federal
ACSL	Advanced Construction, Urban Areas under 200,000	Federal
ACSM	Advanced Construction, Population 5,000 to 49,999	Federal
ACSS	Advanced Construction (SS)	Federal
ART	Arterial Highways Program	State
BRRP	Bridge Repair/Rehabilitation	State
CARM	Carbon Reduction, Population 5,000 to 49,999	Federal
CARN	Carbon Reduction, Urban Areas under 5,000	Federal
CIGP	County Incentive Grant Program	State
D	Unrestricted State Primary	State
DDR	District Dedicated Revenue	State
DIH	District In-House	State
DPTO	Public Transportation Office, State	State
DRA	Rest Areas	State
DS	State Primary Highways & Public Transportation Office	State
DU	State Primary, Federal Reimbursement Funds	Federal
DWS	Weigh Stations	State
FAA	Federal Aviation Administration	Federal
FCO	Fixed Capital Outlay	State
FTA	Federal Transit Administration	Federal
GFEV	General Fund Electric Vehicle Charging Program	Federal
LF	Local Funds	Local
MFF	Moving Florida Forward	State
PL	Metropolitan Planning	Federal
SA	Surface Transportation Program, Any Area	Federal
SL	Surface Transportation Program, Population <=200K	Federal
SM	Surface Transportation, Population 5,000 to 49,999	Federal
SN	Surface Transportation Program, Population <=5K	Federal
TALL	Transportation Alternative Program, Population <=200K	Federal
TALM	Transportation Alternative, Population 5,000 to 50,000	Federal
TALN	Transportation Alternative Program, Population <=5K	Federal
TALT	Transportation Alternative Program, Any Area	Federal
TRIP	Transportation Regional Incentive Program	State
TRWR	Wheels on the Road, TRIP	State

Figure 7: List of Funding Categories and Associated Funding Sources

Funding Category	2024	2025	2026	2027	2028	Total
ACFP	\$46,260	\$0	\$0	\$0	\$0	\$46,260
ACNP	\$0	\$72,389,698	\$0	\$0	\$0	\$72,389,698
ACNR	\$0	\$10,387,638	\$19,620,000	\$0	\$0	\$30,007,638
ACSL	\$4,803,505	\$2,516,655	\$0	\$0	\$0	\$7,320,160
ACSM	\$950,308	\$0	\$0	\$0	\$0	\$950,308
ACSS	\$2,129,372	\$800,000	\$651,265	\$707,490	\$0	\$4,288,127
ART	\$17,925,000	\$6,859,495	\$0	\$0	\$0	\$24,784,495
BRRP	\$50,000	\$1,553,150	\$0	\$0	\$0	\$1,603,150
CARM	\$132,135	\$0	\$0	\$0	\$0	\$132,135
CARN	\$713,333	\$0	\$0	\$0	\$0	\$713,333
CIGP	\$100,000	\$2,630,216	\$0	\$0	\$0	\$2,730,216
D	\$3,934,236	\$4,658,250	\$4,671,881	\$4,741,410	\$2,753,793	\$20,759,570
DDR	\$4,545,175	\$18,659,668	\$18,072,678	\$822,460	\$39,930,523	\$82,030,504
DIH	\$948,167	\$492,436	\$88,508	\$8,086	\$57,950	\$1,595,147
DPTO	\$819,075	\$1,753,701	\$815,036	\$839,487	\$864,672	\$5,091,971
DS	\$13,731,125	\$145,153	\$27,925,979	\$0	\$9,502,804	\$51,305,061
DU	\$1,387,003	\$937,146	\$965,259	\$993,939	\$0	\$4,283,347
DWS	\$0	\$0	\$532,902	\$0	\$0	\$532,902
FAA	\$3,937,500	\$2,250,000	\$5,850,000	\$0	\$0	\$12,037,500
FCO	\$8,833,600	\$1,372,000	\$0	\$0	\$0	\$10,205,600
FTA	\$19,203,237	\$3,188,236	\$3,347,648	\$3,515,030	\$3,690,782	\$32,944,933
GFEV	\$3,100,000	\$1,500,000	\$0	\$0	\$0	\$4,600,000
LF	\$14,839,706	\$23,937,640	\$2,834,707	\$2,912,184	\$1,787,367	\$46,311,604
MFF	\$153,426,000	\$0	\$0	\$0	\$0	\$153,426,000
PL	\$979,165	\$676,473	\$683,366	\$683,366	\$683,366	\$3,705,736
SA	\$0	\$4,086,522	\$3,054,957	\$0	\$439,015	\$7,580,494
SL	\$2,656,602	\$5,633,813	\$5,153,307	\$4,452,800	\$9,150,456	\$27,046,978
SM	\$1,800,379	\$0	\$7,465	\$0	\$0	\$1,807,844
SN	\$298,864	\$464,190	\$748,180	\$0	\$2,946,564	\$4,457,798
TALL	\$711,954	\$1,573,864	\$688,148	\$0	\$0	\$2,973,966
TALM	\$159,173	\$0	\$0	\$0	\$0	\$159,173
TALN	\$848,827	\$0	\$0	\$0	\$0	\$848,827
TALT	\$1,305,301	\$2,598,306	\$513,244	\$0	\$0	\$4,416,851
TRIP	\$0	\$10,569,054	\$0	\$0	\$0	\$10,569,054
TRWR	\$0	\$4,207,680	\$0	\$0	\$0	\$4,207,680
Total:	\$264,315,002	\$185,840,984	\$96,224,530	\$19,676,252	\$71,807,292	\$637,864,060

Figure 8: 5-Year Summary of Total Funding by Category and Fiscal Year

Funding Source	2024	2025	2026	2027	2028	Total
Federal	\$45,162,918	\$109,002,541	\$41,282,839	\$10,352,625	\$16,910,183	\$222,711,106
State	\$204,312,378	\$52,900,803	\$52,106,984	\$6,411,443	\$53,109,742	\$368,841,350
Local	\$14,839,706	\$23,937,640	\$2,834,707	\$2,912,184	\$1,787,367	\$46,311,604
Total:	\$264,315,002	\$185,840,984	\$96,224,530	\$19,676,252	\$71,807,292	\$637,864,060



Figures 9, 10: 5-Year Funding Summary by Source

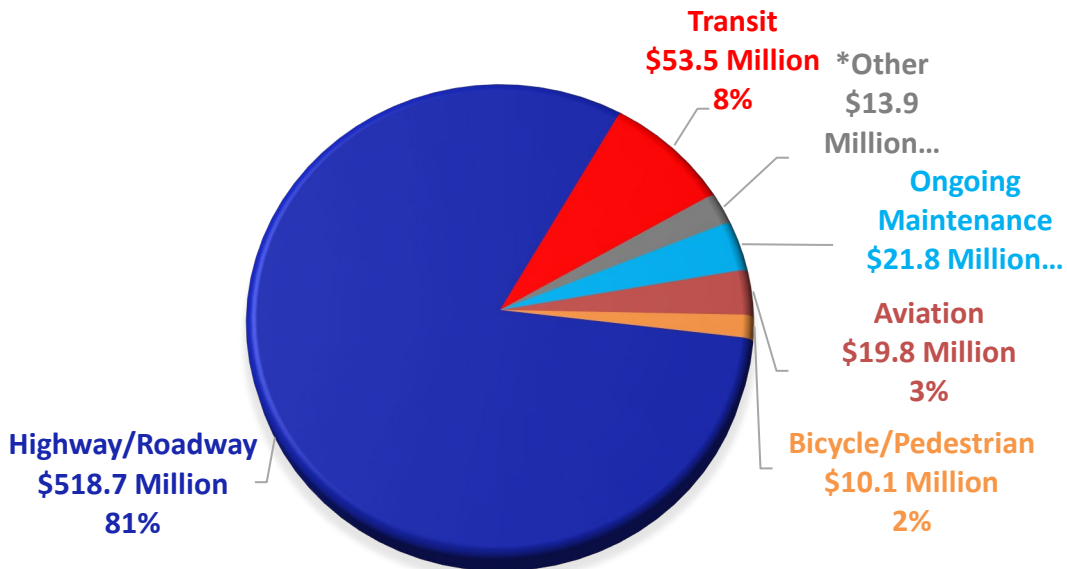


Figure 11: 5-Year Funding Summary by Mode/Type

*Grants, FDOT Operations

4. PROJECT PRIORITIZATION PROCESS

Overview

The project prioritization process of the TPO is undertaken during the development of the LRTP and annual List of Priority Projects (LOPP). During the development of the LRTP, once the identified projects have been determined as “needs”, TPO committees, TPO staff and the TPO Board prioritizes the projects based on cost feasibility, using revenue forecasting from local, state and federally published sources. The result is the ‘Cost Feasible Plan’ of the LRTP, which then becomes a prioritized project list. This list becomes part of the TPO’s annual List of Priority Projects (LOPP) process. On an annual basis, a revised LOPP is developed collaboratively by the TPO with local partners, committee input and TPO Board approval. The LOPP is submitted to FDOT annually for projects to be considered in the next Tentative Work Program for funding. FDOT will decide which projects from the LOPP can be reasonably funded with the cost/funding projections. The LOPP is a process undertaken to identify the highest priority projects in Marion County to receive consideration for federal and state funding. For further information about the LOPP process, please access the TPO website at: <https://ocalamariontpo.org/priority-project-list>.

Methodology

In 2022, the TPO modified its annual LOPP prioritization process. The revised process continues to place an emphasis on prioritizing projects based on criteria score. This includes projects closest to receiving construction funding; meet federal performance measures; are multimodal; improve safety and resilience; programmed funding; and/or include local funding and partnerships. A strategic refinement methodology is also applied to include necessary adjustments to address partner feedback. Overall, this approach involves collaboration with the cities of Belleview, Dunnellon, Ocala, Marion County and FDOT to develop an annual LOPP. The end-results of the process are a set of nine project lists, including an overall Highest Priority Project List.

The TPO’s project prioritization process is consistent with state statute (F.S. 339.1758b), federal law (23 C.F.R 450.332b), the 2045 LRTP, and with local aviation master plans, public transit development plans, and the approved local government comprehensive plans within the TPO planning area, to the maximum extent feasible [339.175(8)(c)(7), F.S.].

Project Ranking

The priority projects ranking criteria is tied directly to the adopted 2045 LRTP Goals and Objectives, federally required performance measures and local priorities. The goals from the 2045 LRTP that are used in this prioritization and selection process include:

- Optimization and Preserve Existing Infrastructure;
- Focus on Improving Safety and Security of the Transportation System;
- Provide Efficient Transportation that Promotes Economic Development;
- Promote Travel Choices that are Multimodal and Accessible;
- Protect Natural Resources and Create Quality Places; and
- Ensure the Transportation System Meets the Needs of the Community.

The ranking criteria are grouped into the following ten categories and are summarized as follows:

1. **Prior Year Rank:** An emphasis on prior project ranking to help support program stability and advancement toward implementation.
2. **Project Cycle:** The status of projects in their development phase with an emphasis on the most weight given to projects that are ready for construction.
3. **Local Funding Commitment:** Projects receive points for including a local match commitment.
4. **Regional Connectivity and Partnerships:** Projects that involve a formal partnership between two or more jurisdictions and coordination between two or more jurisdictions.
5. **Safety:** Points given for being located on a roadway segment with a five-year history of serious injury and fatality crashes. Additional points for projects located on the Commitment to Zero High Injury Network.
6. **Congestion Management:** Points given for being located on the most up to date Congestion Management Plan Congested Corridors.
7. **Multimodal:** A sidewalk, trail and/or bicycle facility are given points and also receive additional points for connecting to existing multimodal facilities in Marion County.
8. **Transportation Resilience:** Points given for being located on an existing Florida Evacuation Route or connection to an Evacuation Route.
9. **Economic Development and Logistics:** Points given for connecting to or serving employment growth areas of Marion County, along with connecting to or being located on a facility that supports freight activity centers.
10. **Equity:** Projects that are located in one of three disadvantaged areas of Marion County as identified and mapped in the 2045 LRTP.

A complete summary of the LOPP ranking and scoring methodology and most up to date project lists are available on the TPO website.

The **2023 List of Priority Projects (LOPP), Top 20 Priorities** is provided in Figure 12 on the next page. The complete set of priority project lists may be found on the TPO's website:

<https://ocalamariontpo.org/priority-project-list/>.

Figure 12: 2023 List of Priority Projects (LOPP), Top 20 Priorities

2023 Rank	FDOT Project Number	Project Name/Limits	Description	Current TIP/Tentative Work Program Phase(s)	Current TIP/Tentative Work Program Funding	Proposed Phase(s)	Funding Requested
1	435209-1	I-75 at NW 49th Street Interchange	Construction of a new interchange and roadway extension from on NW 49th Avenue from NW 44th Avenue to NW 35th Street Road	CST	\$33,565,826		
2	433652-1	SR 40 Intersection at SW 40th Avenue	Traffic operations, turn lanes near I-75 interchange at SW 40th intersection on SR 40	ROW	\$617,748	CST	\$5,500,000
3	435547-3	NW 44th Avenue, SR 40 to NW 11th St	Construction of four new roadway lanes	CST	\$9,000,000		
4		NW 80th/70th from north of SR 200 to north of US 27	Widening to four lanes			DES, ROW, CST	\$92,100,000
5		SW 44th Avenue from SR 200 to SW 20th	Four-Lane roadway construction			CST	\$4,000,000
6		SW 44th Avenue from SW 20th to SR 40	Addition of two lanes to complete four lane roadway			CST	\$2,550,000
7	450918-1	CR 484 Penn Avenue Multimodal	Roadway reconstruction, shared use path connection from downtown Dunnellon to Blue Run Park	PE, CST	\$2,537,000		
8	238648-1	US 41 from SW 110th to north of SR 40	Widening to four lanes, sidewalks, shared-use path, shoulders	CST	\$62,027,312		
9	410674-2	SR 40 from End of four lanes to CR 314	Reconstruction, widening to four lanes, new bridges, medians			CST	\$103,000,000
10		US 27/I-75 Interchange Operations, NW 44th to NW 35th	Safety and operational improvements at interchange area and intersections			PE, CST	\$29,341,000
11	450340-1	Emerald Road Extension	92nd Loop to FN Railroad Connection	ROW, CST	\$9,650,000	CST	\$4,000,000
12	237988-1	SR 40 at SR 35 intersection	Construction of a roundabout at the intersection			PE, ROW, CST	\$18,600,000
13		SW 49th from Marion Oaks Trail to SW 95th	Construction of a four lane divided roadway			ROW, CST	\$16,830,000
14	238651-1	SR 200 from Citrus County to CR 484	Widening to four lanes and pedestrian/wildlife underpass connecting Cross Florida Greenway			DES, CST	\$37,800,000
15	433660-1	US 441 (Pine Avenue) at SR 464 (SE 17th)	Intersection/Turn lane improvements	PE, CST	\$3,388,554		
16		CR 484 from SW 49th Ave to CR 475A	Widening to six lanes, bridge replacement at I-75			PD&E, DES, ROW, CST	\$55,000,000
17	449443-1	NE 8th Avenue from SR 40 to SR 492	Construction of roundabouts on NE 8th Avenue	CST	\$4,452,800		
18		CR 484 from Marion Oaks Pass to SR 200	Widening to six lanes			PD&E, DES, ROW, CST	\$22,000,000
19		SW 80th Ave. from north of 38th St. to SR 40	Widening of roadway to four lanes			DES, ROW, CST	\$25,000,000
20		SR 35 and SR 464 Intersection Flyover	Flyover of SR 35 at SR 464			PE, DES, ROW, CST	\$39,600,000

5. PROJECTS

Overview

The FY 2024 to 2028 TIP projects are grouped into seven categories. All projects are also summarized in individual project pages by category to support an accessible and user-friendly format for the citizens of Marion County.

Seven TIP Project Categories:

- **Interstate:** I-75
- **U.S. Routes:** US 27, US 41, US 301, US 441
- **State and Local Routes:** City and County Roads, State Roads (e.g., SR 200)
- **Bicycle and Pedestrian:** Park Trails, Sidewalks and Trails on City, County and State Roads
- **Aviation (Airport):** Ocala International Airport, Marion County Airport
- **Transit, Funding and Grants:** Marion Transit, SunTran, TPO, Other
- **ITS and Maintenance:** Operations, Aesthetics, Asset Management (repaving, rehabilitation, shoulders, bridges, lighting), ongoing Maintenance

Appendix H contains a summary of changes to major regional transportation projects from the previous Fiscal Years 2023 to 2027 TIP. **Appendix J** contains a companion “snapshot” listing of the TIP projects as submitted by FDOT to the TPO in April 2023.

Figure 13 on the next page displays a summary chart of the acronyms used for various project phases/activities and the terms associated with the projects displayed in the TIP summary pages. This chart may be used as a reference when reviewing the project summary pages in this section.

Acronym	Project Phase Information
ADM	Administration
CRT MTN	Contract Routine Maintenance
CST	Construction
CAP	Capital Grant
DES	Design
DSB	Design-Build
ENG	Engineering
ENV CON	Environmental/Conservation
INC	Construction Incentive/Bonus
MNT	Maintenance
MSC	Miscellaneous Construction
OPS	Operations
PD&E	Project Development & Environmental Study
PE	Preliminary Engineering
PLEMO	Planning and Environmental Offices Study
PLN	In House Planning
PST DES	Post Design
R/R CST	Railroad Construction
RELOC	Relocation
ROW	Rights-of-Way Support & Acquisition
RRU	Railroad & Utilities
RT MNT	Routine Maintenance
UTIL	Utilities Construction

Figure 13: Project Phase/Activity and Information Acronym List

TIP Online Interactive Map

The FY 2024 to 2028 TIP online map provides specific project locations and general information including funding and total project cost. Projects without a specific location (e.g., ongoing maintenance, TPO, Marion Transit, SunTran grants) are not included in the interactive map. The map may be accessed through the TPO website or directly at the following link:

<https://marioncountyfl.maps.arcgis.com/apps/webappviewer/index.html?id=a1591413f8aa4cc7b2d78110c9b4e1a3>

Performance Management and TIP Projects

The following provides a summary of the projects and SunTran transit program funding in the TIP that support meeting federally required performance measures specifically on the NHS and local transit system, including: safety; bridge and pavement condition; system performance; and transit asset management and safety. Safety projects include the entire federal aid transportation system. In some cases, a project may support meeting more than one federal performance measure.

Safety (PM1) (10 projects)

FM Number	Project	Limits	TIP Funding
4348441	CR 42	at CR 25	\$583,730
4493171	CR 484 at SW 135th Street	at SW 135th Street	\$369,605
4492771	CR 484 at Marion Oaks Blvd	at Marion Oaks Boulevard	\$475,830
4494431	NE 8th Avenue	SR 40 to SR 492	\$4,452,800
4492611	SW 60th Avenue	SW 54th Street to SECO Energy Driveway	\$199,243
4336601	U.S. 441	at SR 464 (SE 17th Street)	\$3,388,554
4336511	CR 484 (at I-75)	Southwest 20th Avenue to CR 475A	\$46,260
4392382	SR 25/U.S. 441/301	SR 25 to SR 200/SW 10th Street	\$3,919,169
4512511	SR 40 (W. Silver Springs Blvd.)	at SW 27th Avenue	\$1,595,576
4512531	SR 200 (SW College Road)	at SW 60th Avenue	\$723,118
Total:			\$15,753,885

Pavement and Bridge Condition (PM2) (12 projects, National Highway System)

FM Number	Project	Limits	TIP Funding
4483761	SR 93 (I-75)	SR 200 to N. of U.S. 27	\$15,485,998
4486351	SR 25 (U.S. 441)	CR 25A to Avenue I	\$8,026,908
4452181	SR 25 (U.S. 441)	Avenue I to Alachua County Line	\$6,553,389
4485261	SR 45 (U.S. 41)	N/O Citrus County Line to SW 110th	\$4,411,438
4392341	SR 200	I-75 to U.S. 301	\$12,445,781
4453021	SR 35/U.S. 301	North of CR 42 to North of SE 144th Place	\$5,347,959
2386481	SR 45 (U.S. 41)	SW 110th Street to North of SR 40	\$62,027,312
4506651	SR 40	SW 80th Avenue to SW 52nd Avenue	\$5,090,549
4509521	SR 40	U.S. 441/301 (Pine Ave.) to 25th Avenue	\$11,227,342
4509511	SR 40	25th Avenue to NE 64th Avenue	\$11,953,924
4509481	SR 40	NE 64th Avenue to Lake County Line	\$24,831,080
4506371	U.S. 27	Sumter County to U.S. 301 (Bellevue)	\$24,752,774
Total:			\$192,154,454

System Performance (PM3) (8 projects, National Highway System)

FM Number	Project	Limits	TIP Funding
4352091	I-75 (SR 93) at NW 49th Street	NW 49th Street to end of NW 35th Street	\$53,798,491
4336601	U.S. 441	at SR 464 (SE 17th Street)	\$3,388,554
4512511	SR 40 (W. Silver Springs Blvd.)	at SW 27th Avenue	\$1,595,576
4336511	CR 484 (at I-75)	Southwest 20th Avenue to CR 475A	\$46,260
4512531	SR 200 (SW College Road)	at SW 60th Avenue	\$723,118
2386481	SR 45 (U.S. 41)	SW 110th Street to North of SR 40	\$62,027,312
4106743	SR 40	East of CR 314 to East of CR 314A	\$25,293,495
4106744	SR 40	CR 314A to Levy Hammock Road	\$125,000
Total:			\$146,997,806

Transit Asset Management (TAM) and Transit Safety

FM Number	Grant	TIP Funding
4271882	Small Urban Capital Fixed Route	\$20,972,638
4424551	Block Grant Operating Assistance	\$6,435,202
4424552	Block Grant Operating Assistance	\$1,729,344
Total:		\$29,137,184

TIP Project Summary Pages

Summary pages are provided for all programmed projects and are organized by project category.

Summary Page Definitions

Project: Includes the project name, project limits and location.

Project Type: Identifies the type of project improvement(s).

FM Number: References the financial management number in FDOT’s project tracking system.

Lead Agency: Identifies the agency with project management oversight.

L RTP (Page #): References how the project reflects the 2045 L RTP goals and planning consistency and/or page location in the Cost Feasible Plan section.

SIS: Denotes if a project is on the state’s Strategic Intermodal System (SIS) network.

Description: Summarizes the project and highlights major improvements to be implemented.

Prior <Year: Identifies the amount of funding programmed in years prior to the current five-year TIP period.

Future >Year: Identifies the amount of funding programmed in years beyond the current five-year TIP period.

Total Project Cost: Lists the total project cost programmed for the project, including prior year, current five-year and future year funding.

Phase: Identifies the stage in project development for which funding is programmed.

Fund Category: Identifies the type of funding programmed by phase for the project.

Funding Source: Identifies the source of funding by phase for the project (Federal, State and/or Local).

Fiscal Year: Identifies the federal fiscal year(s) when funding is programmed for the project.

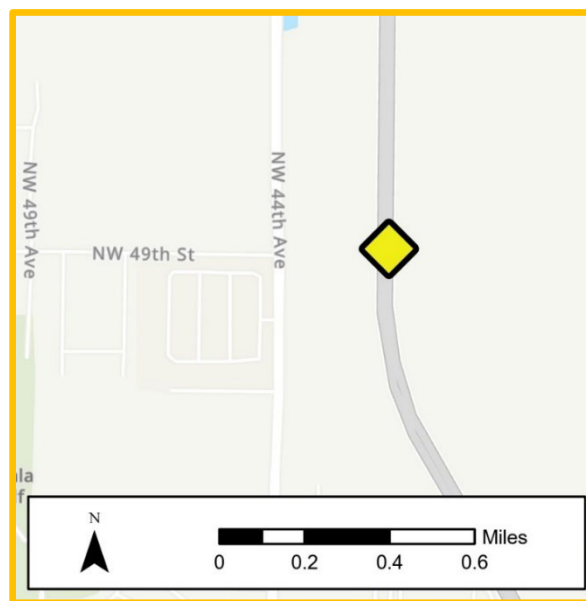
Interstate 75 (I-75) Projects



Project: I-75 (SR 93) at NW 49th Street from end of NW 49th Street to end of NW 35th Street

Project Type: Interchange
 FM Number: 4352091
 Lead Agency: FDOT
 Length: 0.1 miles
 LRTP (Page #): LRTP Cost Feasible (pages 112-113) (Table 7.10)

SIS Project



Description:

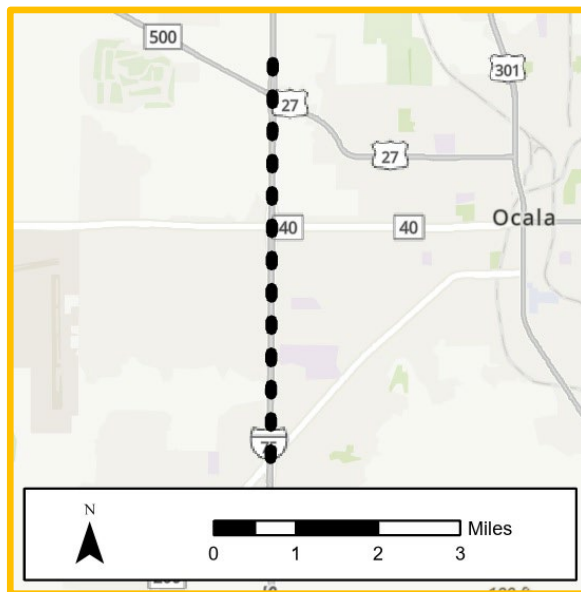
Construction of a new I-75 interchange at NW 49th Street to facilitate projected increases in freight traffic and regional economic development. This project also includes extending NW 49th Street from NW 44th Avenue to NW 35th Avenue.

Prior <2024:	Future >2028:	Total Project Cost:
\$8,627,904	\$0	\$135,250,955

Phase	Fund Category	Funding Source	2024	2025	2026	2027	2028	Total
ROW	LF	Local	\$11,700,000	\$5,768,850	\$0	\$0	\$0	\$17,468,850
ROW	CIGP	State	\$100,000	\$2,630,216	\$0	\$0	\$0	\$2,730,216
ROW	DIH	State	\$19,189	\$50,000	\$0	\$0	\$0	\$69,189
ROW	DDR	State	\$0	\$3,948,826	\$0	\$0	\$0	\$3,948,826
ROW	SA	Federal	\$0	\$3,873,030	\$0	\$0	\$0	\$3,873,030
ROW	SL	Federal	\$0	\$1,000,000	\$0	\$0	\$0	\$1,000,000
ROW	TRIP	State	\$0	\$3,740,934	\$0	\$0	\$0	\$3,740,934
ROW	TRWR	State	\$0	\$418,360	\$0	\$0	\$0	\$418,360
RRU	LF	Local	\$0	\$1,760,000	\$0	\$0	\$0	\$1,760,000
DSB	ACNP	Federal	\$0	\$56,903,700	\$0	\$0	\$0	\$56,903,700
DSB	DDR	State	\$0	\$3,858,750	\$0	\$0	\$0	\$3,858,750
DSB	LF	Local	\$0	\$13,083,288	\$0	\$0	\$0	\$13,083,288
DSB	ACSL	Federal	\$0	\$2,516,655	\$0	\$0	\$0	\$2,516,655
DSB	SL	Federal	\$0	\$4,633,813	\$0	\$0	\$0	\$4,633,813
CST	TRIP	State	\$0	\$6,828,120	\$0	\$0	\$0	\$6,828,120
CST	TRWR	State	\$0	\$3,789,320	\$0	\$0	\$0	\$3,789,320
Total:			\$11,819,189	\$114,803,862	\$0	\$0	\$0	\$126,623,051

Project: SR 93 (I-75) from SR 200 to North of SR 500 (U.S. 27)

Project Type: Resurfacing
 FM Number: 4483761
 Lead Agency: FDOT
 Length: 4.47 miles
 LRTP (Page #): Goal 6, Objectives 6.2, 6.3 (15)



SIS Project

Description:

Resurfacing of I-75 from SR 200 to north of the U.S. 27 interchange.

Prior <2024:

\$1,406,415

Future >2028:

\$0

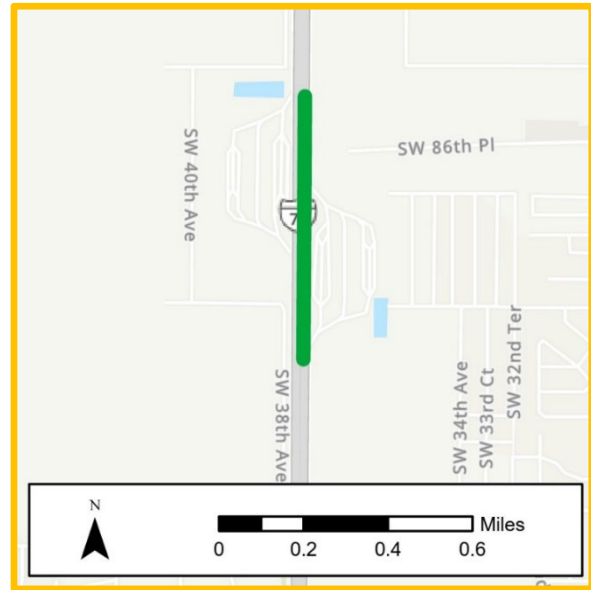
Total Project Cost:

\$16,892,413

Phase	Fund Category	Funding Source	2024	2025	2026	2027	2028	Total
CST	ACNP	Federal	\$0	\$15,485,998	\$0	\$0	\$0	\$15,485,998
Total:			\$0	\$15,485,998	\$0	\$0	\$0	\$15,485,998

Project: I-75 Marion County Rest Areas Landscaping

Project Type: Landscaping
 FM Number: 4378261
 Lead Agency: FDOT
 Length: 0.5 miles
 LRTP (Page #): Goal 6, Objective 6.3 (15)



Description:

Landscaping and maintenance at the northbound rest area on I-75 in Marion County.

Prior <2024:

\$0

Future >2028:

\$0

Total Project Cost:

\$502,062

Phase	Fund Category	Funding Source	2024	2025	2026	2027	2028	Total
CST	DDR	State	\$0	\$491,482	\$0	\$0	\$0	\$491,482
CST	DIH	State	\$0	\$10,580	\$0	\$0	\$0	\$10,580
Total:			\$0	\$502,062	\$0	\$0	\$0	\$502,062

Project: I-75 Wildwood Weigh Station Inspection Barn Upgrades

Project Type: Weigh Station
 FM Number: 4478611
 Lead Agency: FDOT
 Length: N/A
 LRTP (Page #): Goal 6: Objective 6.2 (15)



SIS Project

Description:

Inspection of barn upgrades at weigh-in-motion facility.

Prior <2024:

\$0

Future >2028:

\$0

Total Project Cost:

\$532,902

Phase	Fund Category	Funding Source	2024	2025	2026	2027	2028	Total
CST	DWS	State	\$0	\$0	\$532,902	\$0	\$0	\$532,902
Total:			\$0	\$0	\$532,902	\$0	\$0	\$532,902

Project: I-75 (SR 93) "GAP" 12 Electric Vehicle (EV) DCFCs (Phase I)

Project Type: Electric Vehicle Charging

FM Number: 4523642

Lead Agency: FDOT

Length: 2.0 miles

LRTP (Page #): Goal 6: Objective 6.4 (15)



Description:

Implementation of the National Electric Vehicle Infrastructure Program (NEVI). Deployment of direct current fast charges (DCFCs).

Prior <2024:

\$1,100,000

Future >2028:

\$0

Total Project Cost:

\$3,300,000

Phase	Fund Category	Funding Source	2024	2025	2026	2027	2028	Total
OPS	GFEV	Federal	\$2,200,000	0	0	0	0	\$2,200,000
Total:			\$2,200,000	\$0	\$0	\$0	\$0	\$2,200,000

Project: I-75 (SR 93) Sign Structure Replacements

Project Type: Bridge Repair/Rehabilitation
 FM Number: 4517161
 Lead Agency: FDOT
 Length: 6.2 miles
 LRTP (Page #): Goal 6: Objective 6.3 (15)



SIS Project

Description:

Sign structure replacements on I-75 in Marion County.

Prior <2024:

\$0

Future >2028:

\$0

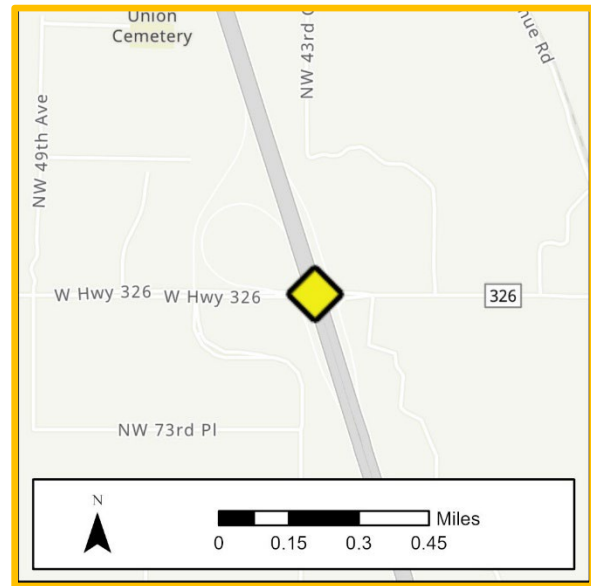
Total Project Cost:

\$1,607,266

Phase	Fund Category	Funding Source	2024	2025	2026	2027	2028	Total
PE	BRRP	State	\$50,000	\$0	\$0	\$0	\$0	\$50,000
PE	DIH	State	\$2,000	\$0	\$0	\$0	\$0	\$2,000
CST	BRRP	State	\$0	\$1,553,150	\$0	\$0	\$0	\$1,553,150
CST	DIH	State	\$0	\$2,116	\$0	\$0	\$0	\$2,116
Total:			\$52,000	\$1,555,266	\$0	\$0	\$0	\$1,607,266

Project: I-75 (SR 93) at SR 326 Interchange Improvements

Project Type: Interchange
 FM Number: 4520721
 Lead Agency: FDOT
 Length: 2.074 miles
 LRTP (Page #): LRTP Cost Feasible (pages 112-113) (Table 7.11)



Description:

This project is part of the Moving Florida Forward Infrastructure Initiative and will involve analysis and operational improvements of the interchange in Marion County.

Prior <2024:

\$0

Future >2028:

\$0

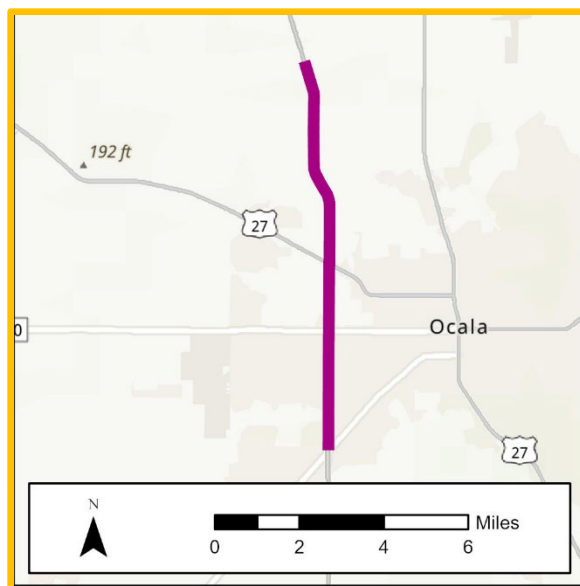
Total Project Cost:

\$1,990,000

Phase	Fund Category	Funding Source	2024	2025	2026	2027	2028	Total
PE	DIH	State	\$20,000	\$0	\$0	\$0	\$0	\$20,000
PE	MFF	State	\$1,456,000	\$0	\$0	\$0	\$0	\$1,456,000
RRU	MFF	State	\$514,000	\$0	\$0	\$0	\$0	\$514,000
Total:			\$1,990,000	\$0	\$0	\$0	\$0	\$1,990,000

Project: I-75 Improvements

Project Type: Roadway Capacity
 FM Number: 4520741
 Lead Agency: FDOT
 Length: 8 miles
 LRTP (Page #): LRTP Cost Feasible (pages 112-113) (Table 7.11)



Description:

This project is part of the Moving Florida Forward Infrastructure Initiative and will involve the addition of auxiliary lanes on the north portion of I-75 from SR 200 to SR 326 in Marion County.

Prior <2024:

\$0

Future >2028:

\$0

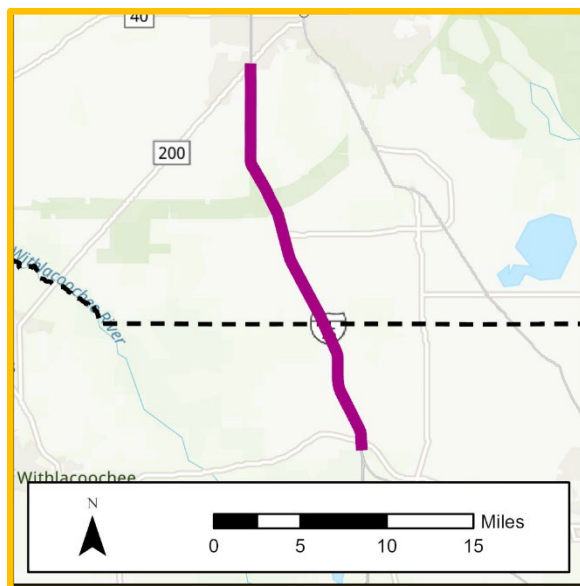
Total Project Cost:

\$50,188,000

Phase	Fund Category	Funding Source	2024	2025	2026	2027	2028	Total
PE	DIH	State	\$20,000	\$0	\$0	\$0	\$0	\$20,000
PE	MFF	State	\$12,100,000	\$0	\$0	\$0	\$0	\$12,100,000
ROW	DIH	State	\$40,000	\$0	\$0	\$0	\$0	\$40,000
ROW	MFF	State	\$37,000,000	\$0	\$0	\$0	\$0	\$37,000,000
RRU	MFF	State	\$1,028,000	\$0	\$0	\$0	\$0	\$1,028,000
Total:			\$50,188,000	\$0	\$0	\$0	\$0	\$50,188,000

Project: I-75 Improvements

Project Type: Roadway Capacity
 FM Number: 4520742
 Lead Agency: FDOT
 Length: 20.5 miles
 LRTP (Page #): LRTP Cost Feasible (pages 112-113) (Table 7.11)



Description:

This project is part of the Moving Florida Forward Infrastructure Initiative and will involve the addition of auxiliary lanes on the south portion of I-75 from SR 44 in Sumter County to SR 200 in Marion County.

Prior <2024:

\$0

Future >2028:

\$0

Total Project Cost:

\$101,728,000

Phase	Fund Category	Funding Source	2024	2025	2026	2027	2028	Total
PE	DIH	State	\$250,000	\$0	\$0	\$0	\$0	\$250,000
PE	MFF	State	\$25,300,000	\$0	\$0	\$0	\$0	\$25,300,000
ROW	DIH	State	\$150,000	\$0	\$0	\$0	\$0	\$150,000
ROW	MFF	State	\$75,000,000	\$0	\$0	\$0	\$0	\$75,000,000
RRU	MFF	State	\$1,028,000	\$0	\$0	\$0	\$0	\$1,028,000
Total:			\$101,728,000	\$0	\$0	\$0	\$0	\$101,728,000

U.S. Route (U.S.) Projects



NORTH

27

301

441

Discount **BIG RED BALLOON**
DATE **SALE** Save Up To 25%
FURNITURE NEW & CONSIGNMENT
TURN LEFT NOW ON 17TH ST - 1/2 MILE ON RIGHT

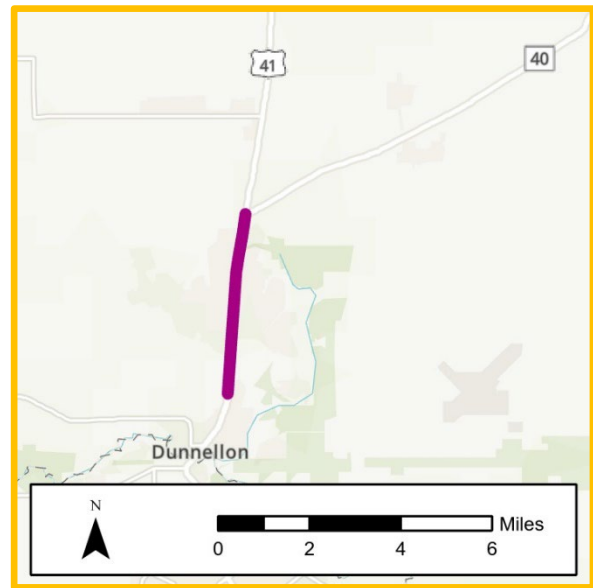
FORTUNE
FOOD MART

LOANS
CHECKS CASHED

SPEED LIMIT
35

Project: SR 45 (U.S. 41) from SW 110th Street to North of SR 40

Project Type: Capacity
 FM Number: 2386481
 Lead Agency: FDOT
 Length: 4.15 miles
 LRTP (Page #): LRTP Cost Feasible (pages 110-111) (Table 7.9)



Description:

Widening of U.S. 41 from SW 110th Street to North of SR 40 to increase capacity and improve operations. Project includes the addition of travel lanes, separated by a grass median, paved shoulders and new sidewalk.

Prior <2024:

\$28,829,732

Future >2028:

\$0

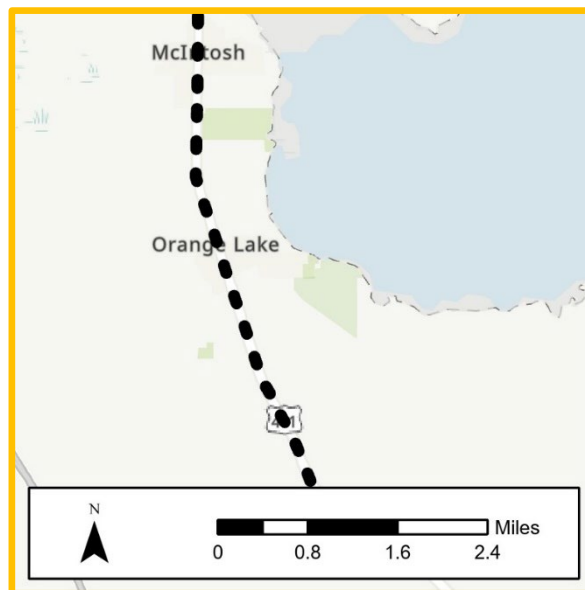
Total Project Cost:

\$90,857,044

Phase	Fund Category	Funding Source	2024	2025	2026	2027	2028	Total
CST	DDR	State	\$0	\$0	\$0	\$0	\$39,930,523	\$39,930,523
CST	DIH	State	\$0	\$0	\$0	\$0	\$57,950	\$57,950
CST	DS	State	\$0	\$0	\$0	\$0	\$9,502,804	\$9,502,804
CST	SA	Federal	\$0	\$0	\$0	\$0	\$439,015	\$439,015
CST	SL	Federal	\$0	\$0	\$0	\$0	\$9,150,456	\$9,150,456
CST	SN	Federal	\$0	\$0	\$0	\$0	\$2,946,564	\$2,946,564
Total:			\$0	\$0	\$0	\$0	\$62,027,312	\$62,027,312

Project: SR 25 (U.S. 441) from County Road 25A to Avenue I

Project Type: Resurfacing
 FM Number: 4486351
 Lead Agency: FDOT
 Length: 3.17 miles
 LRTP (Page #): Goal 6, Objectives 6.2, 6.3 (15)



Description:

Resurfacing of U.S. 441 from County Road 25A to Avenue I in the Town of McIntosh.

Prior <2024:

\$1,165,840

Future >2028:

\$0

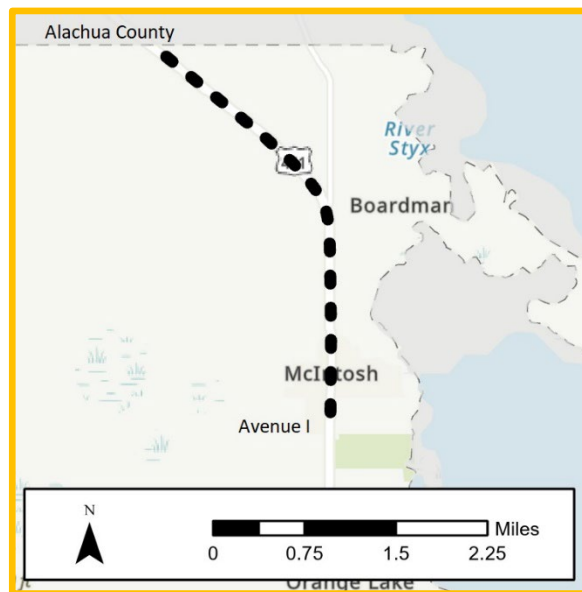
Total Project Cost:

\$9,192,748

Phase	Fund Category	Funding Source	2024	2025	2026	2027	2028	Total
CST	ACNR	Federal	\$0	\$5,770,820	\$0	\$0	\$0	\$5,770,820
CST	DDR	State	\$0	\$2,245,508	\$0	\$0	\$0	\$2,245,508
CST	DIH	State	\$0	\$10,580	\$0	\$0	\$0	\$10,580
Total:			\$0	\$8,026,908	\$0	\$0	\$0	\$8,026,908

Project: SR 25 (U.S. 441) from Avenue I to the Alachua County Line

Project Type: Resurfacing
 FM Number: 4452181
 Lead Agency: FDOT
 Length: 3.15 miles
 LRTP (Page #): Goal 6, Objectives 6.2, 6.3 (15)



Description:

Resurfacing of U.S. 441 from Avenue I in the Town of McIntosh to the Alachua County Line.

Prior <2024:

\$1,164,479

Future >2028:

\$0

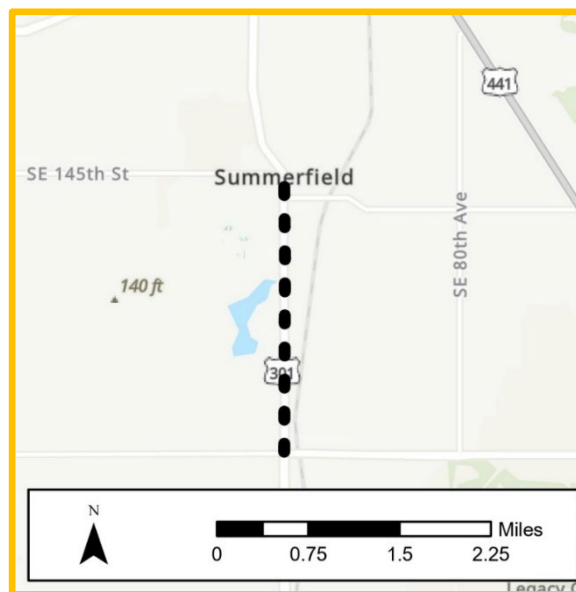
Total Project Cost:

\$7,717,868

Phase	Fund Category	Funding Source	2024	2025	2026	2027	2028	Total
CST	ACNR	Federal	\$0	\$1,058,000	\$0	\$0	\$0	\$1,058,000
CST	DDR	State	\$0	\$5,339,656	\$0	\$0	\$0	\$5,339,656
CST	DIH	State	\$0	\$10,580	\$0	\$0	\$0	\$10,580
CST	DS	State	\$0	\$145,153	\$0	\$0	\$0	\$145,153
Total:			\$0	\$6,553,389	\$0	\$0	\$0	\$6,553,389

Project: SR 35/U.S. 301 from North of CR 42 to North of SE 144th Place Road

Project Type: Resurfacing
 FM Number: 4453021
 Lead Agency: FDOT
 Length: 2.2 miles
 LRTP (Page #): Goal 6: Objectives 6.2, 6.3 (15)



Description:

Resurfacing of U.S. 301 in southern Marion County.

Prior <2024:

\$922,374

Future >2028:

\$0

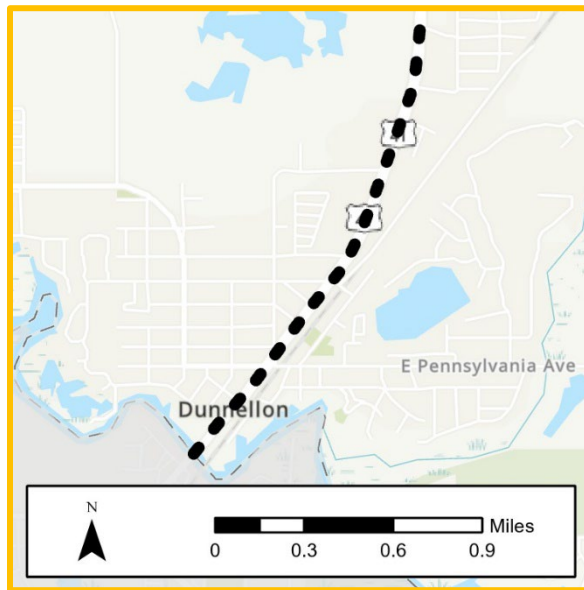
Total Project Cost:

\$6,340,333

Phase	Fund Category	Funding Source	2024	2025	2026	2027	2028	Total
CST	DDR	State	\$3,093,211	\$0	\$0	\$0	\$0	\$3,093,211
CST	DIH	State	\$10,280	\$0	\$0	\$0	\$0	\$10,280
CST	DS	State	\$2,244,468	\$0	\$0	\$0	\$0	\$2,244,468
Total:			\$5,347,959	\$0	\$0	\$0	\$0	\$5,347,959

Project: SR 45 (U.S. 41)/Williams Street from North of Citrus County Line to SW 110th Street

Project Type: Resurfacing
 FM Number: 4485261
 Lead Agency: FDOT
 Length: 1.41 miles
 LRTP (Page #): Goal 6, Objectives 6.2, 6.3 (15)



Description:

Resurfacing of U.S. 41 from north of the Citrus County Line to SW 110th Street in the City of Dunnellon.

Prior <2024:

\$945,587

Future >2028:

\$0

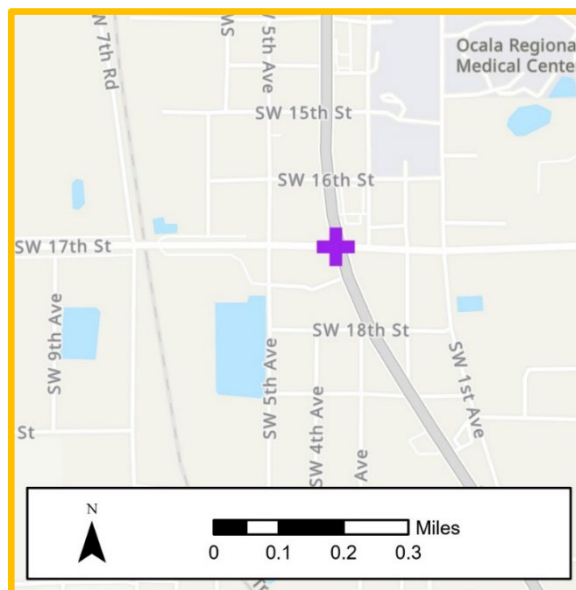
Total Project Cost:

\$5,357,025

Phase	Fund Category	Funding Source	2024	2025	2026	2027	2028	Total
CST	ACNR	Federal	\$0	\$3,558,818	\$0	\$0	\$0	\$3,558,818
CST	DDR	State	\$0	\$377,850	\$0	\$0	\$0	\$377,850
CST	DIH	State	\$0	\$10,580	\$0	\$0	\$0	\$10,580
CST	SN	Federal	\$0	\$464,190	\$0	\$0	\$0	\$464,190
Total:			\$0	\$4,411,438	\$0	\$0	\$0	\$4,411,438

Project: U.S. 441 at SR 464

Project Type: Intersection/Turn Lane
 FM Number: 4336601
 Lead Agency: FDOT
 Length: 0.4 miles
 LRTP (Page #): LRTP Cost Feasible (pages 110-111) (Table 7.9)



Description:

Traffic operational improvements at the Pine Avenue/SE 17th Street intersection, including the addition of a northbound left turn lane and a modified right turn lane.

Prior <2024:

\$1,263,128

Future >2028:

\$0

Total Project Cost:

\$4,651,682

Phase	Fund Category	Funding Source	2024	2025	2026	2027	2028	Total
PE	DDR	State	\$0	\$160,000	\$0	\$0	\$0	\$160,000
CST	DDR	State	\$0	\$0	\$3,178,844	\$22,460	\$0	\$3,201,304
CST	DIH	State	\$0	\$0	\$27,250	\$0	\$0	\$27,250
Total:			\$0	\$160,000	\$3,206,094	\$22,460	\$0	\$3,388,554

Project: U.S. 27 from Sumter County Line to U.S. 301/Abshier (Bellevue)

Project Type: Resurfacing
 FM Number: 4506371
 Lead Agency: FDOT
 Length: 8.8 miles
 LRTP (Page #): Goal 6, Objectives 6.2, 6.3 (15)



Description:

Resurfacing of U.S. 27 from the Sumter County Line to U.S. 301/Abshier Boulevard in Bellevue.

Prior <2024:

\$0

Future >2028:

\$0

Total Project Cost:

\$24,752,774

Phase	Fund Category	Funding Source	2024	2025	2026	2027	2028	Total
PE	ACSL	Federal	\$450,000	\$0	\$0	\$0	\$0	\$450,000
PE	DIH	State	\$10,000	\$0	\$0	\$0	\$0	\$10,000
PE	SL	Federal	\$1,800,000	\$0	\$0	\$0	\$0	\$1,800,000
CST	ACNR	Federal	\$0	\$0	\$3,270,000	\$0	\$0	\$3,270,000
CST	DDR	State	\$0	\$0	\$11,769,489	\$0	\$0	\$11,769,489
CST	DIH	State	\$0	\$0	\$10,900	\$0	\$0	\$10,900
CST	DS	State	\$0	\$0	\$5,379,423	\$0	\$0	\$5,379,423
CST	SL	Federal	\$0	\$0	\$2,062,962	\$0	\$0	\$2,062,962
Total:			\$2,260,000	\$0	\$22,492,774	\$0	\$0	\$24,752,774

Project: U.S. 301/U.S. 441/U.S. 27 (Ocala) “Gap” 17 – Electric Vehicle (EV)

Project Type: Electric Vehicle Charging
 FM Number: 4521862
 Lead Agency: FDOT
 Length: 2.86 miles
 LRTP (Page #): Goal 6: Objectives 6.4 (15)



Description:

Implementation of the National Electric Vehicle Infrastructure Program (NEVI). Deployment of direct current fast charges (DCFCs).

Prior <2024:

\$0

Future >2028:

\$0

Total Project Cost:

\$2,400,000

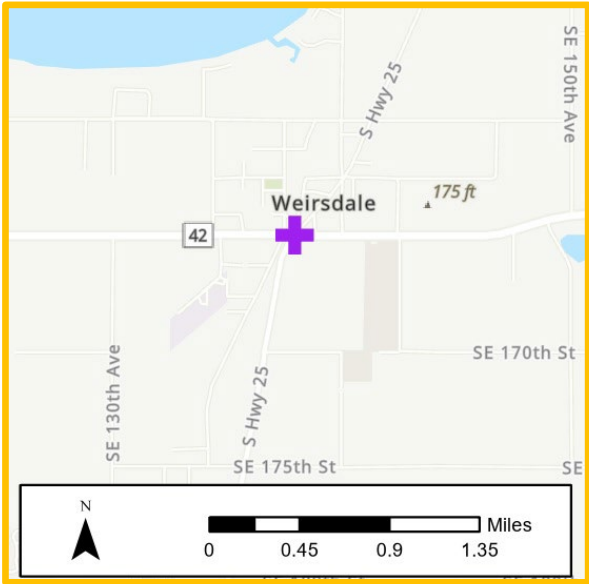
Phase	Fund Category	Funding Source	2024	2025	2026	2027	2028	Total
OPS	GFEV	Federal	\$0	\$1,500,000	\$0	\$0	\$0	\$1,500,000
CAP	GFEV	Federal	\$900,000	\$0	\$0	\$0	\$0	\$900,000
Total:			\$900,000	\$1,500,000	\$0	\$0	\$0	\$2,400,000

State and Local Projects



Project: CR 42 at CR 25

Project Type: Intersection/Turn Lane
 FM Number: 4510601
 Lead Agency: FDOT
 Length: 0.1 miles
 LRTP (Page #): Goal 3, Objective 3.4 (14); Goal 6, Objective 6.5 (15)



Description:

Construction of intersection turn lane improvements.

Prior <2024: \$0 **Future >2028:** \$0 **Total Project Cost:** \$583,730

Phase	Fund Category	Funding Source	2024	2025	2026	2027	2028	Total
PE	ACSS	Federal	\$197,880	\$0	\$0	\$0	\$0	\$197,880
CST	ACSS	Federal	\$0	\$0	\$385,850	\$0	\$0	\$385,850
Total:			\$197,880	\$0	\$385,850	\$0	\$0	\$583,730

Project: CR 484 from SW 20th Avenue to CR 475A

Project Type: Interchange/Intersection
 FM Number: 4336511
 Lead Agency: FDOT
 Length: 0.74 miles
 LRTP (Page #): LRTP Cost Feasible (page 110-111)
 (Table 7.9)



SIS Project

Description:

Addition of turn lanes and turn lane extensions at the CR 484 interchange with I-75 and the CR 484/CR 475A intersection. Reconstruct westbound through lanes and modify the I-75 bridge to accommodate the widening. Bicycle and pedestrian facilities also part of project. Project will improve traffic flow and safety.

Prior <2024:

\$21,041,848

Future >2028:

\$0

Total Project Cost:

\$21,088,108

Phase	Fund Category	Funding Source	2024	2025	2026	2027	2028	Total
CST	ACFP	Federal	\$46,260	\$0	\$0	\$0	\$0	\$46,260
Total:			\$46,260	\$0	\$0	\$0	\$0	\$46,260

Project: CR 484 from SW 20th Avenue to CR 475A

Project Type: Interchange/Intersection
 FM Number: 4336514
 Lead Agency: FDOT
 Length: 0.7 miles
 LRTP (Page #): LRTP Cost Feasible (pages 110-111) (Table 7.9)



Description:

Landscaping in support of the CR 484 project 433651-1.

Prior <2024:

\$61,067

Future >2028:

\$0

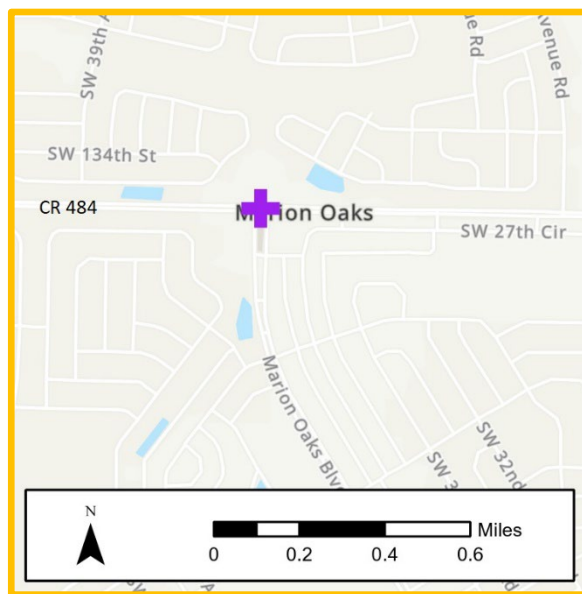
Total Project Cost:

\$274,559

Phase	Fund Category	Funding Source	2024	2025	2026	2027	2028	Total
CST	SA	Federal	\$0	\$213,492	\$0	\$0	\$0	\$213,492
Total:			\$0	\$213,492	\$0	\$0	\$0	\$213,492

Project: CR 484 at the intersection of Marion Oaks Boulevard

Project Type: Intersection
 FM Number: 4492771
 Lead Agency: Marion County
 Length: 0.2 miles
 LRTP (Page #): LRTP Cost Feasible (pages 110-111) (Table 7.9)



Description:

Improvements to the intersection of CR 484 at Marion Oaks Boulevard in unincorporated Marion County.

Prior <2024:

\$60,795

Future >2028:

\$0

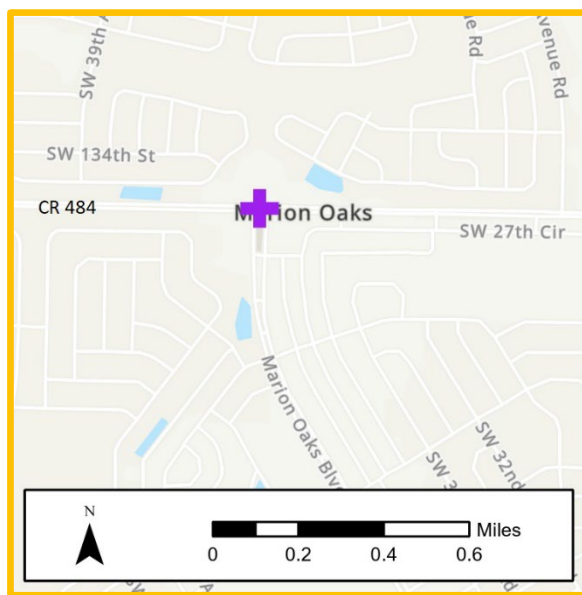
Total Project Cost:

\$536,625

Phase	Fund Category	Funding Source	2024	2025	2026	2027	2028	Total
CST	ACSM	Federal	\$445,830	\$0	\$0	\$0	\$0	\$445,830
CST	LF	Local	\$30,000	\$0	\$0	\$0	\$0	\$30,000
Total:			\$475,830	\$0	\$0	\$0	\$0	\$475,830

Project: CR 484 at the intersection of Marion Oaks Boulevard

Project Type: Intersection
 FM Number: 4492772
 Lead Agency: FDOT
 Length: 0.2 miles
 LRTP (Page #): LRTP Cost Feasible (pages 110-111) (Table 7.9)



Description:

Improvements to the intersection of CR 484 at Marion Oaks Boulevard in unincorporated Marion County. This project includes Construction Engineering and Inspection services.

Prior <2024:

\$0

Future >2028:

\$0

Total Project Cost:

\$40,530

Phase	Fund Category	Funding Source	2024	2025	2026	2027	2028	Total
CST	ACSM	Federal	\$40,530	\$0	\$0	\$0	\$0	\$40,530
Total:			\$40,530	\$0	\$0	\$0	\$0	\$40,530

Project: CR 484 at SW 135th Street Road

Project Type: Intersection
 FM Number: 4493171
 Lead Agency: Marion County
 Length: 0.24 miles
 LRTP (Page #): LRTP Cost Feasible (pages 110-111) (Table 7.9)



Description:

Improvements to the intersection of CR 484 at SW 135th Street Road in unincorporated Marion County.

Prior <2024:

\$88,705

Future >2028:

\$0

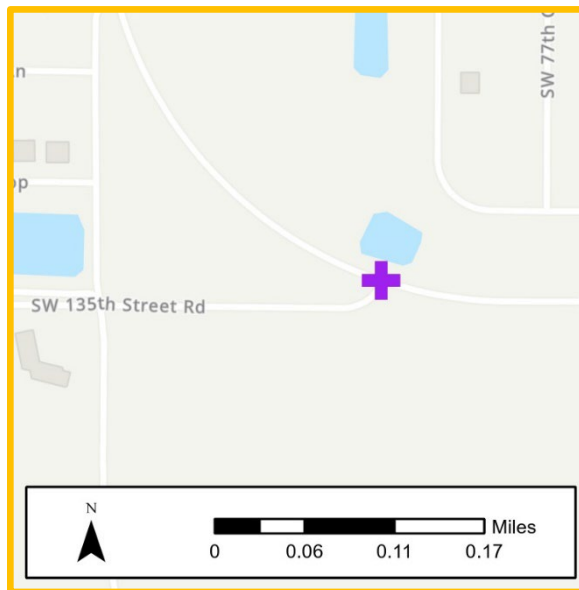
Total Project Cost:

\$458,310

Phase	Fund Category	Funding Source	2024	2025	2026	2027	2028	Total
CST	ACSM	Federal	\$369,605	\$0	\$0	\$0	\$0	\$369,605
Total:			\$369,605	\$0	\$0	\$0	\$0	\$369,605

Project: CR 484 at SW 135th Street Road

Project Type: Intersection
 FM Number: 4493172
 Lead Agency: Marion County
 Length: 0.24 miles
 LRTP (Page #): LRTP Cost Feasible (pages 110-111) (Table 7.9)



Description:

Improvements to the intersection of CR 484 at SW 135th Street Road in unincorporated Marion County. This project includes Construction Engineering and Inspection services.

Prior <2024:

\$0

Future >2028:

\$0

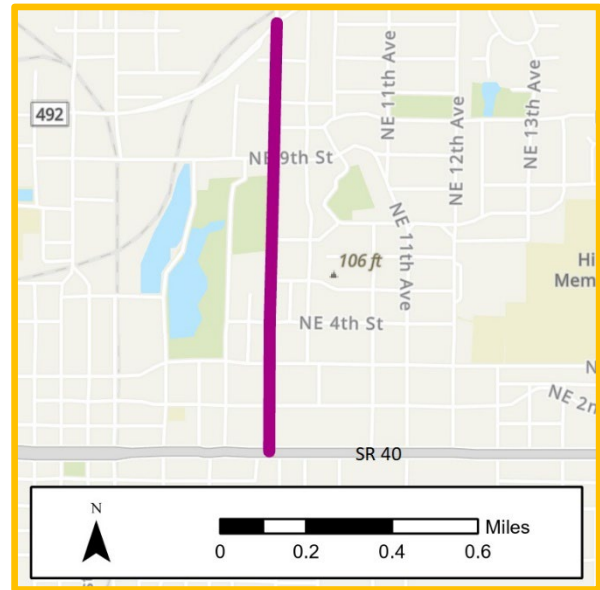
Total Project Cost:

\$44,343

Phase	Fund Category	Funding Source	2024	2025	2026	2027	2028	Total
CST	ACSM	Federal	\$44,343	\$0	\$0	\$0	\$0	\$44,343
Total:			\$44,343	\$0	\$0	\$0	\$0	\$44,343

Project: NE 8th Avenue from SR 40 to SR 492

Project Type: Roundabout
 FM Number: 4494431
 Lead Agency: City of Ocala
 Length: 0.9 miles
 LRTP (Page #): LRTP Cost Feasible (pages 110-111) (Table 7.9)



Description:

Construction of roundabouts on NE 8th Avenue in the City of Ocala.

Prior <2024:

\$0

Future >2028:

\$0

Total Project Cost:

\$4,452,800

Phase	Fund Category	Funding Source	2024	2025	2026	2027	2028	Total
CST	SL	Federal	\$0	\$0	\$0	\$4,452,800	\$0	\$4,452,800
Total:			\$0	\$0	\$0	\$4,452,800	\$0	\$4,452,800

Project: NW 10th/NE 14th Street (SR 492) to NE 25th Avenue

Project Type: Traffic Signals
 FM Number: 4476031
 Lead Agency: FDOT
 Length: 0.2 miles
 LRTP (Page #): Goal 6, Objective 6.5 (15)



Description:

Replacement of traffic signals.

Prior <2024:

\$418,018

Future >2028:

\$0

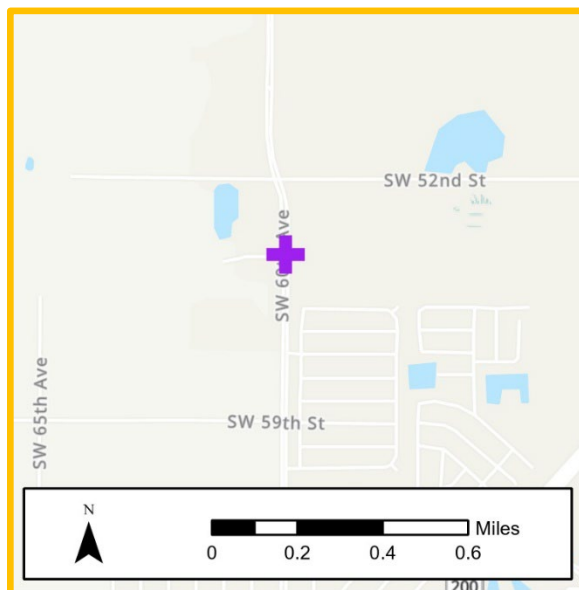
Total Project Cost:

\$1,630,601

Phase	Fund Category	Funding Source	2024	2025	2026	2027	2028	Total
CST	ACSL	Federal	\$303,505	\$0	\$0	\$0	\$0	\$303,505
CST	ACSS	Federal	\$649,899	\$0	\$0	\$0	\$0	\$649,899
CST	LF	Local	\$259,179	\$0	\$0	\$0	\$0	\$259,179
Total:			\$1,212,583	\$0	\$0	\$0	\$0	\$1,212,583

Project: SW 60th Avenue from SW 54th Street to SECO Energy Driveway

Project Type: Intersection
 FM Number: 4492611
 Lead Agency: Marion County
 Length: 0.44 miles
 LRTP (Page #): LRTP Cost Feasible (pages 110-111) (Table 7.9)



Description:

Improvements to the intersection of SW 60th Avenue from SW 54th Street to the SECO Energy Driveway in unincorporated Marion County.

Prior <2024:

\$47,818

Future >2028:

\$0

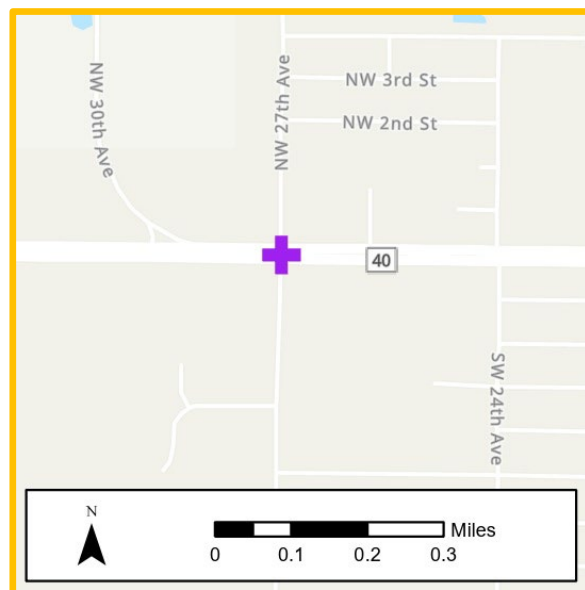
Total Project Cost:

\$247,061

Phase	Fund Category	Funding Source	2024	2025	2026	2027	2028	Total
CST	SN	Federal	\$199,243	\$0	\$0	\$0	\$0	\$199,243
Total:			\$199,243	\$0	\$0	\$0	\$0	\$199,243

Project: SR 40 (Silver Springs Boulevard) intersection at SW 27th Avenue

Project Type: Intersection/Turn Lane
 FM Number: 4512511
 Lead Agency: FDOT
 Length: 0.1 miles
 LRTP (Page #): LRTP Cost Feasible (pages 110-111) (Table 7.9)



Description:

Construction of turn lanes at the SW 27th Avenue intersection to improve operations and safety.

Prior <2024:

\$0

Future >2028:

\$0

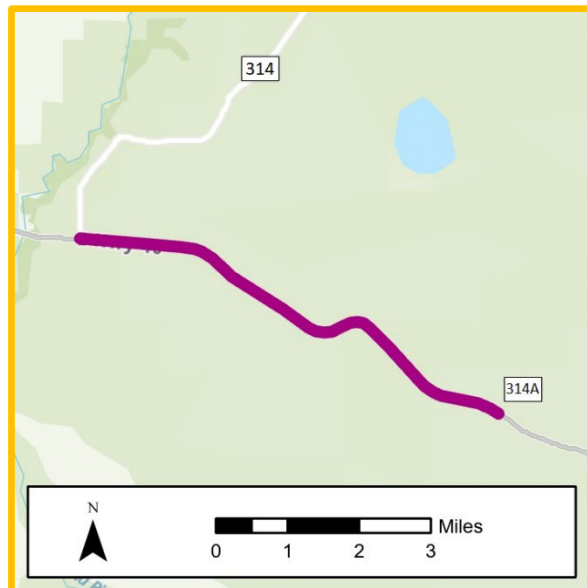
Total Project Cost:

\$1,595,576

Phase	Fund Category	Funding Source	2024	2025	2026	2027	2028	Total
PE	ACSS	Federal	\$0	\$800,000	\$0	\$0	\$0	\$800,000
PE	DIH	State	\$0	\$80,000	\$0	\$0	\$0	\$80,000
CST	ACSS	Federal	\$0	\$0	\$0	\$707,490	\$0	\$707,490
CST	DIH	State	\$0	\$0	\$0	\$8,086	\$0	\$8,086
Total:			\$0	\$880,000	\$0	\$715,576	\$0	\$1,595,576

Project: SR 40 from East of CR 314 to East of CR 314A

Project Type: Capacity
 FM Number: 4106743
 Lead Agency: FDOT
 Length: 6.14 miles
 LRTP (Page #): LRTP Cost Feasible (pages 112-113) (Table 7.10)



Description:

Reconstruction and widening of SR 40 to include the addition of 12-foot wide lanes in each direction, separated by a 40-foot grass median. A 12-foot wide multi-use trail will be located along the north side of SR 40. Wildlife crossings will be provided along the corridor.

Prior <2024:

\$18,693,734

Future >2028:

\$0

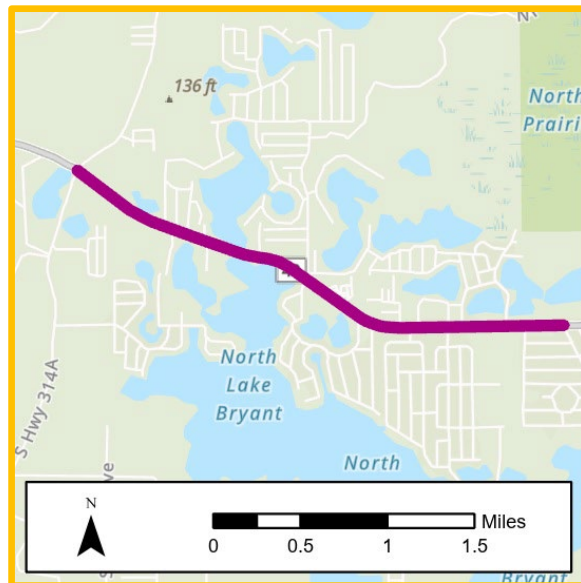
Total Project Cost:

\$43,987,229

Phase	Fund Category	Funding Source	2024	2025	2026	2027	2028	Total
ROW	ART	State	\$17,800,000	\$6,859,495	\$0	\$0	\$0	\$24,659,495
ROW	DIH	State	\$316,000	\$318,000	\$0	\$0	\$0	\$634,000
Total:			\$18,116,000	\$7,177,495	\$0	\$0	\$0	\$25,293,495

Project: SR 40 from CR 314A to Levy Hammock Road

Project Type: Capacity
 FM Number: 4106744
 Lead Agency: FDOT
 Length: 2.66 miles
 LRTP (Page #): LRTP Cost Feasible (pages 112-113) (Table 7.10)



Description:

Reconstruction and widening of SR 40 to include the addition of 12-foot wide lanes in each direction, separated by a 40-foot grass median. Sidewalks/shared use pathway will also be installed. Wildlife crossings will be provided along the corridor.

Prior <2024:

\$2,788,553

Future >2028:

\$0

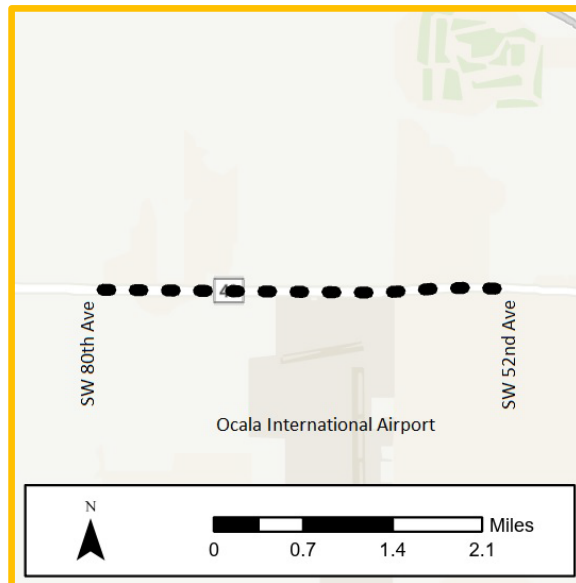
Total Project Cost:

\$2,913,553

Phase	Fund Category	Funding Source	2024	2025	2026	2027	2028	Total
ENV	ART	State	\$125,000	\$0	\$0	\$0	\$0	\$125,000
Total:			\$125,000	\$0	\$0	\$0	\$0	\$125,000

Project: SR 40 from SW 80th Avenue to SW 52nd Avenue

Project Type: Resurfacing
 FM Number: 4506651
 Lead Agency: FDOT
 Length: 3.16 miles
 LRTP (Page #): Goal 6, Objectives 6.2, 6.3 (15)



Description:

Resurfacing of SR 40 from SW 80th Avenue to SW 52nd Avenue.

Prior <2024:

\$150,000

Future >2028:

\$0

Total Project Cost:

\$5,240,549

Phase	Fund Category	Funding Source	2024	2025	2026	2027	2028	Total
CST	DIH	State	\$0	\$0	\$10,900	\$0	\$0	\$10,900
CST	DS	State	\$0	\$0	\$4,525,668	\$0	\$0	\$4,525,668
CST	SL	Federal	\$0	\$0	\$553,981	\$0	\$0	\$553,981
Total:			\$0	\$0	\$5,090,549	\$0	\$0	\$5,090,549

Project: SR 40 from U.S. 441 to 25th Avenue

Project Type: Resurfacing
 FM Number: 4509521
 Lead Agency: FDOT
 Length: 2.25 miles
 LRTP (Page #): Goal 6, Objectives 6.2, 6.3 (15)



Description:

Resurfacing of SR 40 from U.S. 441 (Pine Avenue) to 25th Avenue.

Prior <2024:

\$0

Future >2028:

\$0

Total Project Cost:

\$11,227,342

Phase	Fund Category	Funding Source	2024	2025	2026	2027	2028	Total
PE	ACSL	Federal	\$2,000,000	\$0	\$0	\$0	\$0	\$2,000,000
PE	DIH	State	\$10,000	\$0	\$0	\$0	\$0	\$10,000
CST	DIH	State	\$0	\$0	\$10,900	\$0	\$0	\$10,900
CST	DS	State	\$0	\$0	\$5,155,348	\$0	\$0	\$5,155,348
CST	SA	Federal	\$0	\$0	\$3,054,957	\$0	\$0	\$3,054,957
CST	SL	Federal	\$0	\$0	\$996,137	\$0	\$0	\$996,137
Total:			\$2,010,000	\$0	\$9,217,342	\$0	\$0	\$11,227,342

Project: SR 40 from 25th Avenue to NE 64th Avenue

Project Type: Resurfacing
 FM Number: 4509511
 Lead Agency: FDOT
 Length: 4.24 miles
 LRTP (Page #): Goal 6, Objectives 6.2, 6.3 (15)



Description:

Resurfacing of SR 40 from 25th Avenue to NE 64th Avenue.

Prior <2024:

\$0

Future >2028:

\$0

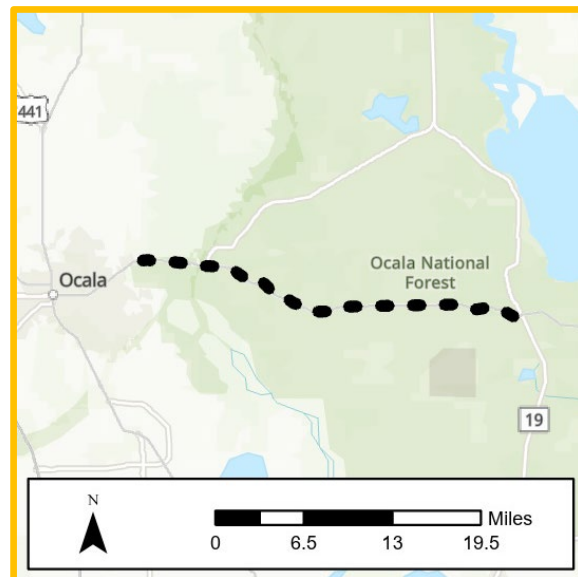
Total Project Cost:

\$11,953,924

Phase	Fund Category	Funding Source	2024	2025	2026	2027	2028	Total
PE	ACSL	Federal	\$2,050,000	\$0	\$0	\$0	\$0	\$2,050,000
PE	DIH	State	\$10,000	\$0	\$0	\$0	\$0	\$10,000
CST	ACNR	Federal	\$0	\$0	\$5,450,000	\$0	\$0	\$5,450,000
CST	DIH	State	\$0	\$0	\$10,900	\$0	\$0	\$10,900
CST	DS	State	\$0	\$0	\$3,364,397	\$0	\$0	\$3,364,397
CST	SL	Federal	\$0	\$0	\$1,068,627	\$0	\$0	\$1,068,627
Total:			\$2,060,000	\$0	\$9,893,924	\$0	\$0	\$11,953,924

Project: SR 40 from NE 64th Avenue to Lake County Line

Project Type: Resurfacing
 FM Number: 4509481
 Lead Agency: FDOT
 Length: 25.7 miles
 LRTP (Page #): Goal 6, Objectives 6.2, 6.3 (15)



Description:

Resurfacing of SR 40 from NE 64th Avenue to the Lake County Line.

Prior <2024:

\$0

Future >2028:

\$0

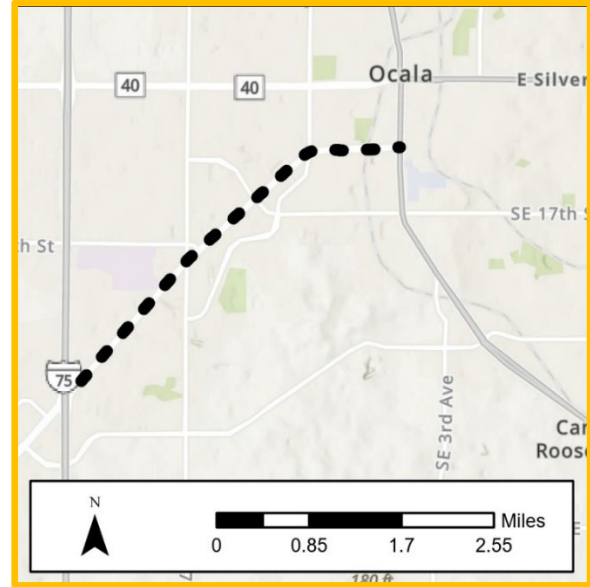
Total Project Cost:

\$24,831,080

Phase	Fund Category	Funding Source	2024	2025	2026	2027	2028	Total
PE	ACSM	Federal	\$50,000	\$0	\$0	\$0	\$0	\$50,000
PE	DIH	State	\$10,000	\$0	\$0	\$0	\$0	\$10,000
PE	SM	Federal	\$1,800,379	\$0	\$0	\$0	\$0	\$1,800,379
PE	SN	Federal	\$99,621	\$0	\$0	\$0	\$0	\$99,621
CST	ACNR	Federal	\$0	\$0	\$10,900,000	\$0	\$0	\$10,900,000
CST	DDR	State	\$0	\$0	\$2,254,345	\$0	\$0	\$2,254,345
CST	DIH	State	\$0	\$0	\$10,900	\$0	\$0	\$10,900
CST	DS	State	\$0	\$0	\$9,501,143	\$0	\$0	\$9,501,143
CST	SL	Federal	\$0	\$0	\$10,900	\$0	\$0	\$10,900
CST	SM	Federal	\$0	\$0	\$7,465	\$0	\$0	\$7,465
CST	SN	Federal	\$0	\$0	\$186,327	\$0	\$0	\$186,327
Total:			\$1,960,000	\$0	\$22,871,080	\$0	\$0	\$24,831,080

Project: SR 200 from I-75 to U.S. 301

Project Type: Resurfacing
 FM Number: 4392341
 Lead Agency: FDOT
 Length: 3.2 miles
 LRTP (Page #): Goal 6, Objectives 6.2, 6.3 (15)



Description:

Resurfacing of SR 200 (College Road) from I-75 to U.S. 301 (Pine Avenue). Project includes the installation of medians at specific locations, lane narrowing and landscaping.

Prior <2024:

\$2,030,926

Future >2028:

\$0

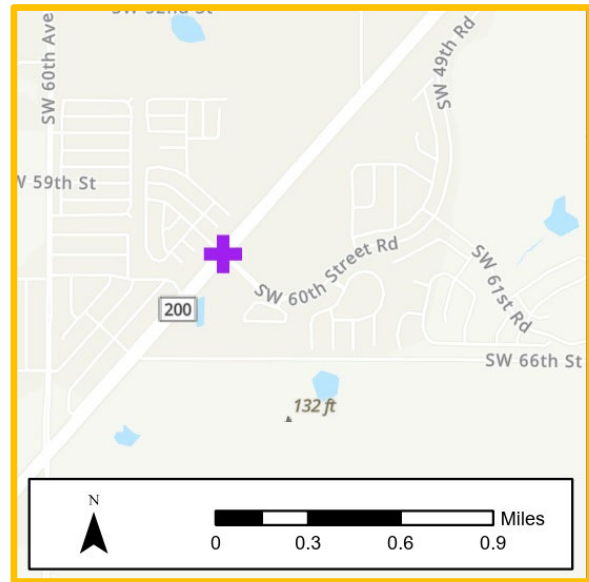
Total Project Cost:

\$14,486,707

Phase	Fund Category	Funding Source	2024	2025	2026	2027	2028	Total
CST	DDR	State	\$101,964	\$0	\$0	\$0	\$0	\$101,964
CST	DIH	State	\$10,558	\$0	\$0	\$0	\$0	\$10,558
CST	DS	State	\$11,486,657	\$0	\$0	\$0	\$0	\$11,486,657
CST	SL	Federal	\$856,602	\$0	\$0	\$0	\$0	\$856,602
Total:			\$12,455,781	\$0	\$0	\$0	\$0	\$12,455,781

Project: SR 200 at SW 60th Avenue

Project Type: Intersection/Turn Lane
 FM Number: 4512531
 Lead Agency: FDOT
 Length: 0.1 miles
 LRTP (Page #): Goal 3, Objective 3.4 (14); Goal 6, Objective 6.5 (15)



Description:

Construction of turn lane and operational improvements at the intersection.

Prior <2024:

\$0

Future >2028:

\$0

Total Project Cost:

\$723,118

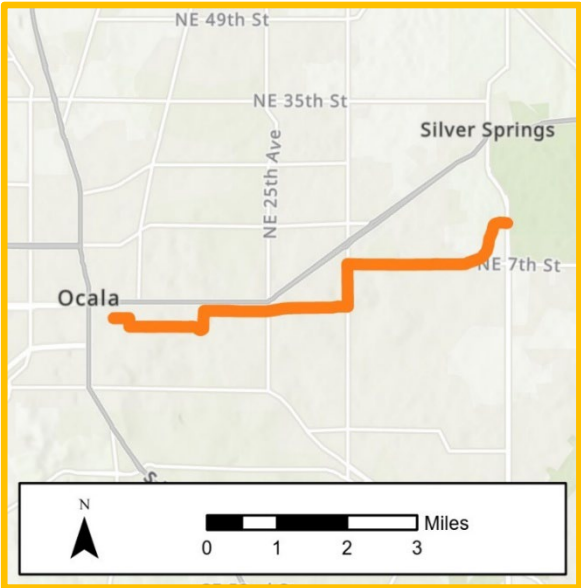
Phase	Fund Category	Funding Source	2024	2025	2026	2027	2028	Total
PE	ACSS	Federal	\$262,500	\$0	\$0	\$0	\$0	\$262,500
PE	DIH	State	\$35,000	\$0	\$0	\$0	\$0	\$35,000
PE	TALL	Federal	\$87,500	\$0	\$0	\$0	\$0	\$87,500
CST	ACSS	Federal	\$0	\$0	\$265,415	\$0	\$0	\$265,415
CST	DIH	State	\$0	\$0	\$6,758	\$0	\$0	\$6,758
CST	TALL	Federal	\$0	\$0	\$65,945	\$0	\$0	\$65,945
Total:			\$385,000	\$0	\$338,118	\$0	\$0	\$723,118

Bicycle and Pedestrian Projects



Project: Downtown Ocala Trail from SE Osceola Avenue to Silver Springs State Park

Project Type: Bike Path/Trail
 FM Number: 4367561
 Lead Agency: City of Ocala
 Length: 7 miles
 LRTP (Page #): LRTP Cost Feasible (pages 110-111) (Table 7.9)



Description:

Designate and construct an 8-foot to 12-foot multi-use trail from downtown Ocala to Silver Springs State Park. Sections of the trail may be combined with existing roadways used by vehicular traffic.

Prior <2024:	Future >2028:	Total Project Cost:
\$0	\$0	\$253,001

Phase	Fund Category	Funding Source	2024	2025	2026	2027	2028	Total
PE	TALL	Federal	\$0	\$253,001	\$0	\$0	\$0	\$253,001
Total:			\$0	\$253,001	\$0	\$0	\$0	\$253,001

*Total project cost estimate: \$1.25 million

Aviation (Airport)*Total project cost estimate: \$1.25 million

Project: Pruitt Trail from SR 200 to Pruitt Trailhead

Project Type: Bike Path and Trail
 FM Number: 4354842
 Lead Agency: Marion County
 Length: 5.5 miles
 LRTP (Page #): LRTP Cost Feasible (pages 110-111) (Table 7.9)



Description:

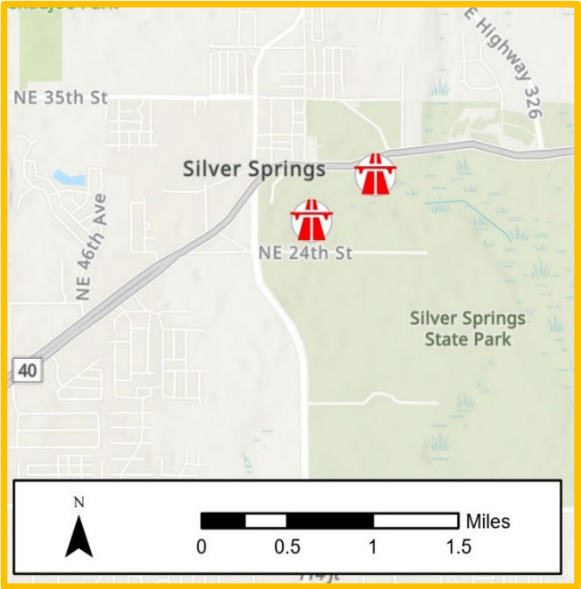
Construct 12-foot wide multi-use trail from SR 200 to the Pruitt Trailhead, south of CR 484.

Prior <2024: \$0 **Future >2028:** \$0 **Total Project Cost:** \$2,158,000

Phase	Fund Category	Funding Source	2024	2025	2026	2027	2028	Total
CST	SL	Federal	\$0	\$0	\$460,700	\$0	\$0	\$460,700
CST	SN	Federal	\$0	\$0	\$561,853	\$0	\$0	\$561,853
CST	TALL	Federal	\$0	\$0	\$622,203	\$0	\$0	\$622,203
CST	TALT	Federal	\$0	\$0	\$513,244	\$0	\$0	\$513,244
Total:			\$0	\$0	\$2,158,000	\$0	\$0	\$2,158,000

Project: Silver Springs State Park Pedestrian Bridges

Project Type: Pedestrian Bridges
 FM Number: 4261791
 Lead Agency: FDOT
 Length: N/A
 LRTP (Page #): Goal 1, Objectives 1.2, 1.4 (14);
 Goal 5, Objective 5.4 (15)



Description:

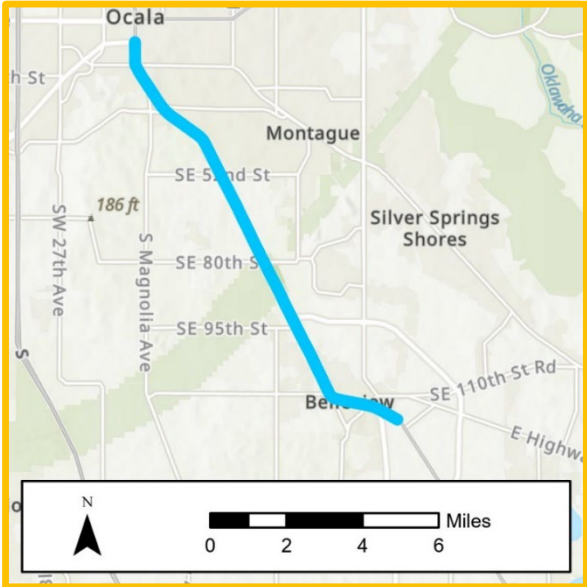
Construction of two eight-foot wide pedestrian bridges and boardwalks along the tributaries of the Silver River within Silver Springs State Park.

Prior <2024:	Future >2028:	Total Project Cost:
\$1,484,867	\$0	\$5,273,230

Phase	Fund Category	Funding Source	2024	2025	2026	2027	2028	Total
CST	CARM	Federal	\$132,135	\$0	\$0	\$0	\$0	\$132,135
CST	CARN	Federal	\$713,333	\$0	\$0	\$0	\$0	\$713,333
CST	DIH	State	\$5,140	\$0	\$0	\$0	\$0	\$5,140
CST	TALL	Federal	\$624,454	\$0	\$0	\$0	\$0	\$624,454
CST	TALM	Federal	\$159,173	\$0	\$0	\$0	\$0	\$159,173
CST	TALN	Federal	\$848,827	\$0	\$0	\$0	\$0	\$848,827
CST	TALT	Federal	\$1,305,301	\$0	\$0	\$0	\$0	\$1,305,301
Total:			\$3,788,363	\$0	\$0	\$0	\$0	\$3,788,363

Project: SR 25/U.S. 441/SR 500 from SR 35/SE Baseline Road to SR 200/SW 10th Street

Project Type: Sidewalks/Bike
 FM Number: 4392382
 Lead Agency: FDOT
 Length: 7.23 miles
 LRTP (Page #): Goal 1, Objectives 1.2; Goal 3, Objective 3.2 (14)



Description:

Addition of bike lanes and sidewalks to the resurfacing project on US 441/301.

Prior <2024:	Future >2028:	Total Project Cost:
\$1,745,013	\$0	\$5,664,182

Phase	Fund Category	Funding Source	2024	2025	2026	2027	2028	Total
CST	TALL	Federal	\$0	\$1,320,863	\$0	\$0	\$0	\$1,320,863
CST	TALT	Federal	\$0	\$2,598,306	\$0	\$0	\$0	\$2,598,306
Total:			\$0	\$3,919,169	\$0	\$0	\$0	\$3,919,169

Aviation (Airport) Projects



Project: Marion County Airport Runway Improvements

Project Type: Airport
 FM Number: 4384171
 Lead Agency: Marion County
 Length: N/A
 LRTP (Page #): Goal 6, Objective 6.2 (15)



Description:

Runway improvements to the Marion County Airport at Dunnellon Field.

Prior <2024:

\$0

Future >2028:

\$0

Total Project Cost:

\$437,500

Phase	Fund Category	Funding Source	2024	2025	2026	2027	2028	Total
CAP	DDR	State	\$0	\$0	\$350,000	\$0	\$0	\$350,000
CAP	LF	Local	\$0	\$0	\$87,500	\$0	\$0	\$87,500
Total:			\$0	\$0	\$437,500	\$0	\$0	\$437,500

Project: Marion County Airport Airfield Pavement Improvements

Project Type: Airport
 FM Number: 4384271
 Lead Agency: Marion County
 Length: N/A
 LRTP (Page #): Goal 6, Objective 6.2 (15)



Description:

Airport pavement improvements.

Prior <2024:

\$0

Future >2028:

\$0

Total Project Cost:

\$2,500,000

Phase	Fund Category	Funding Source	2024	2025	2026	2027	2028	Total
CAP	DPTO	State	\$0	\$200,000	\$0	\$0	\$0	\$200,000
CAP	FAA	Federal	\$0	\$2,250,000	\$0	\$0	\$0	\$2,250,000
CAP	LF	Local	\$0	\$50,000	\$0	\$0	\$0	\$50,000
Total:			\$0	\$2,500,000	\$0	\$0	\$0	\$2,500,000

Project: Marion County Airport Taxiways

Project Type: Airport
 FM Number: 4514721
 Lead Agency: Marion County
 Length: N/A
 LRTP (Page #): Goal 6, Objective 6.2 (15)



Description:

Airport taxiway improvements.

Prior <2024:

\$401,000

Future >2028:

\$0

Total Project Cost:

\$4,776,000

Phase	Fund Category	Funding Source	2024	2025	2026	2027	2028	Total
CAP	DDR	State	\$350,000	\$0	\$0	\$0	\$0	\$350,000
CAP	FAA	Federal	\$3,937,500	\$0	\$0	\$0	\$0	\$3,937,500
CAP	LF	Local	\$87,500	\$0	\$0	\$0	\$0	\$87,500
Total:			\$4,375,000	\$0	\$0	\$0	\$0	\$4,375,000

Project: Marion County Airport Hangar

Project Type: Airport
 FM Number: 4497741
 Lead Agency: Marion County
 Length: N/A
 LRTP (Page #): Goal 6, Objective 6.2 (15)



Description:

Improvements to the airport hangar.

Prior <2024:

\$0

Future >2028:

\$0

Total Project Cost:

\$2,500,000

Phase	Fund Category	Funding Source	2024	2025	2026	2027	2028	Total
CAP	DDR	State	\$0	\$1,237,596	\$0	\$0	\$0	\$1,237,596
CAP	DPTO	State	\$0	\$762,404	\$0	\$0	\$0	\$762,404
CAP	LF	Local	\$0	\$500,000	\$0	\$0	\$0	\$500,000
Total:			\$0	\$2,500,000	\$0	\$0	\$0	\$2,500,000

Project: Ocala International Airport Pavement Rehabilitation

Project Type: Airport
 FM Number: 4407801
 Lead Agency: City of Ocala
 Length: N/A
 LRTP (Page #): Goal 6, Objective 6.2 (15)



Description:

Airfield pavement rehabilitation project.

Prior <2024:

\$0

Future >2028:

\$0

Total Project Cost:

\$1,250,000

Phase	Fund Category	Funding Source	2024	2025	2026	2027	2028	Total
CAP	DDR	State	\$0	\$1,000,000	\$0	\$0	\$0	\$1,000,000
CAP	LF	Local	\$0	\$250,000	\$0	\$0	\$0	\$250,000
Total:			\$0	\$1,250,000	\$0	\$0	\$0	\$1,250,000

Project: Ocala International Airport ARFF Building

Project Type: Airport
 FM Number: 4485751
 Lead Agency: City of Ocala
 Length: N/A
 LRTP (Page #): Goal 6, Objective 6.2 (15)



Description:

Airport Rescue and Fire Fighting (ARFF) Building.

Prior <2024:

\$0

Future >2028:

\$0

Total Project Cost:

\$1,000,000

Phase	Fund Category	Funding Source	2024	2025	2026	2027	2028	Total
CAP	DDR	State	\$0	\$0	\$0	\$800,000	\$0	\$800,000
CAP	LF	Local	\$0	\$0	\$0	\$200,000	\$0	\$200,000
Total:			\$0	\$0	\$0	\$1,000,000	\$0	\$1,000,000

Project: Ocala International Airport Taxiway Improvements

Project Type: Airport
 FM Number: 4384771
 Lead Agency: City of Ocala
 Length: N/A
 LRTP (Page #): Goal 6, Objective 6.2 (15)



Description:

Airport taxiway improvements.

Prior <2024:

\$0

Future >2028:

\$0

Total Project Cost:

\$6,500,000

Phase	Fund Category	Funding Source	2024	2025	2026	2027	2028	Total
CAP	DDR	State	\$0	\$0	\$520,000	\$0	\$0	\$520,000
CAP	FAA	Federal	\$0	\$0	\$5,850,000	\$0	\$0	\$5,850,000
CAP	LF	Local	\$0	\$0	\$130,000	\$0	\$0	\$130,000
Total:			\$0	\$0	\$6,500,000	\$0	\$0	\$6,500,000

Project: Ocala International Airport Hangar

Project Type: Airport
 FM Number: 4448771
 Lead Agency: City of Ocala
 Length: N/A
 LRTP (Page #): Goal 6, Objective 6.2 (15)



Description:

Airport hangar improvements.

Prior <2024:

\$0

Future >2028:

\$0

Total Project Cost:

\$1,250,000

Phase	Fund Category	Funding Source	2024	2025	2026	2027	2028	Total
CAP	DDR	State	\$1,000,000	\$0	\$0	\$0	\$0	\$1,000,000
CAP	LF	Local	\$250,000	\$0	\$0	\$0	\$0	\$250,000
Total:			\$1,250,000	\$0	\$0	\$0	\$0	\$1,250,000

Transit, Funding and Grants



Project: Marion-SunTran Block Grant Operating Assistance

Project Type: Transit
 FM Number: 4424551
 Lead Agency: City of Ocala
 Length: N/A
 LRTP (Page #): Goal 1, Objectives 1.1, 1.3, 1.4 (14)



Description:

Grant for SunTran operating assistance in support of fixed route service.

Prior <2024:

\$1,467,204

Future >2028:

\$0

Total Project Cost:

\$7,902,706

Phase	Fund Category	Funding Source	2024	2025	2026	2027	2028	Total
OPS	DPTO	State	\$771,931	\$791,297	\$815,036	\$839,487	\$0	\$3,217,751
OPS	LF	Local	\$771,931	\$791,297	\$815,036	\$839,487	\$0	\$3,217,751
Total:			\$1,543,862	\$1,582,594	\$1,630,072	\$1,678,974	\$0	\$6,435,502

Project: Marion-SunTran Block Grant Operating Assistance

Project Type: Transit
 FM Number: 4424552
 Lead Agency: City of Ocala
 Length: N/A
 LRTP (Page #): Goal 1, Objectives 1.1, 1.3, 1.4 (14)



Description:

Grant for SunTran operating assistance in support of fixed route service.

Prior <2024:

\$0

Future >2028:

\$0

Total Project Cost:

\$1,729,344

Phase	Fund Category	Funding Source	2024	2025	2026	2027	2028	Total
OPS	DPTO	State	\$0	\$0	\$0	\$0	\$864,672	\$864,672
OPS	LF	Local	\$0	\$0	\$0	\$0	\$864,672	\$864,672
Total:			\$0	\$0	\$0	\$0	\$1,729,344	\$1,729,344

Project: SunTran/Ocala/Marion Urban Capital/Urban Fixed Route FTA Section 5307

Project Type: Transit
 FM Number: 4271882
 Lead Agency: City of Ocala
 Length: N/A
 LRTP (Page #): Goal 1, Objectives 1.1, 1.3, 1.4 (14)



Description:

Grant for SunTran fixed route operational and capital.

Prior <2024:

\$14,639,252

Future >2028:

\$0

Total Project Cost:

\$35,611,890

Phase	Fund Category	Funding Source	2024	2025	2026	2027	2028	Total
CAP	FTA	Federal	\$3,036,415	\$3,188,236	\$3,347,648	\$3,515,030	\$3,690,782	\$16,778,111
CAP	LF	Local	\$759,103	\$797,059	\$836,912	\$878,758	\$922,695	\$4,194,527
Total:			\$3,795,518	\$3,985,295	\$4,184,560	\$4,393,788	\$4,613,477	\$20,972,638

Project: City of Ocala Transit – SunTran FY23 FTA Low-No-Award

Project Type: Transit
 FM Number: 4534641
 Lead Agency: City of Ocala
 Length: N/A
 LRTP (Page #): Goal 1, Objectives 1.1, 1.3, 1.4 (14)



Description:

The city of Ocala's SunTran transit system will receive funding to buy electric buses and small cutaway vans and expand its maintenance facility to service electric vehicles. The project will reduce emissions and improve service reliability for residents living in Ocala and Marion counties.

Prior <2024:

\$0

Future >2028:

\$0

Total Project Cost:

\$16,166,822

Phase	Fund Category	Funding Source	2024	2025	2026	2027	2028	Total
CAP	FTA	Federal	\$16,166,822	\$0	\$0	\$0	\$0	\$16,166,822
Total:			\$16,166,822	\$0	\$0	\$0	\$0	\$16,166,822

Project: Marion Senior Services Section 5311 Rural Transportation

Project Type: Transit
 FM Number: 4424601
 Lead Agency: Marion Transit
 Length: N/A
 LRTP (Page #): Goal 1, Objectives 1.1, 1.3. 1.4 (14)



Description:

Section 5311 operating and administrative grant assistance.

Prior <2024:

\$0

Future >2028:

\$0

Total Project Cost:

\$7,612,386

Phase	Fund Category	Funding Source	2024	2025	2026	2027	2028	Total
OPS	DU	Federal	\$909,849	\$937,146	\$965,259	\$993,939	\$0	\$3,806,193
OPS	LF	Local	\$909,849	\$937,146	\$965,259	\$993,939	\$0	\$3,806,193
Total:			\$1,819,698	\$1,874,292	\$1,930,518	\$1,987,878	\$0	\$7,612,386

Project: 5311 Capital-Marion Senior Services, Inc

Project Type: Transit
 FM Number: 4541851
 Lead Agency: Marion Transit
 Length: N/A
 LRTP (Page #): Goal 1, Objectives 1.1, 1.3. 1.4 (14)



Description:

Transit funded project for Marion Senior Services, Inc to provide transportation for those in the community who qualify to receive assistance through the 5311 program.

Prior <2024:

\$0

Future >2028:

\$0

Total Project Cost:

\$125,000

Phase	Fund Category	Funding Source	2024	2025	2026	2027	2028	Total
CAP	DU	Federal	\$100,000	\$0	\$0	\$0	\$0	\$100,000
CAP	LF	Local	\$25,000	\$0	\$0	\$0	\$0	\$25,000
Total:			\$125,000	\$0	\$0	\$0	\$0	\$125,000

Project: 5310 Transit Project for ARC Marion, Inc

Project Type: Transit
 FM Number: 4544881
 Lead Agency: N/A
 Length: N/A
 LRTP (Page #): Goal 1, Objectives 1.1, 1.3. 1.4 (14)



Description:

Transit funded project for the Advocacy Resource Center (ARC) Marion through the Federal Transit Administration (FTA) 5310 program.

Prior <2024:

\$0

Future >2028:

\$0

Total Project Cost:

\$471,442

Phase	Fund Category	Funding Source	2024	2025	2026	2027	2028	Total
CAP	DPTO	State	\$47,144	\$0	\$0	\$0	\$0	\$47,144
CAP	DU	Federal	\$377,154	\$0	\$0	\$0	\$0	\$377,154
CAP	LF	Local	\$47,144	\$0	\$0	\$0	\$0	\$47,144
Total:			\$471,442	\$0	\$0	\$0	\$0	\$471,442

Project: Ocala/Marion Urban Area FY 2022/2023 to 2023/2024 UPWP

Project Type: Transportation Planning
 FM Number: 4393314
 Lead Agency: Ocala/Marion TPO
 Length: N/A
 LRTP (Page #): N/A



Description:

TPO Unified Planning Work Program (UPWP) Consolidated Planning Grant (CPG), including Federal Highway Administration Planning (PL-112) and Federal Transit Administration (FTA) grant funding for FY 2023/24.

Prior <2024:

\$898,984

Future >2028:

\$0

Total Project Cost:

\$1,878,149

Phase	Fund Category	Funding Source	2024	2025	2026	2027	2028	Total
PLN	PL	Federal	\$979,165	\$0	\$0	\$0	\$0	\$979,165
Total:			\$979,165	\$0	\$0	\$0	\$0	\$979,165

Project: Ocala/Marion Urban Area FY 2024/2025 to 2025/2026 UPWP

Project Type: Transportation Planning
 FM Number: 4393315
 Lead Agency: Ocala/Marion TPO
 Length: N/A
 LRTP (Page #): N/A



Description:

TPO Unified Planning Work Program (UPWP) Consolidated Planning Grant (CPG) funding for FY 2024/25 and FY 2025/26.

Prior <2024:

\$0

Future >2028:

\$0

Total Project Cost:

\$1,359,839

Phase	Fund Category	Funding Source	2024	2025	2026	2027	2028	Total
PLN	PL	Federal	\$0	\$676,473	\$683,366	\$0	\$0	\$1,359,839
Total:			\$0	\$676,473	\$683,366	\$0	\$0	\$1,359,839

Project: Ocala/Marion Urban Area FY 2026/2027 to 2027/2028 UPWP

Project Type: Transportation Planning
 FM Number: 4393316
 Lead Agency: Ocala/Marion TPO
 Length: N/A
 LRTP (Page #): N/A



Description:

TPO Unified Planning Work Program (UPWP) Consolidated Planning Grant (CPG) grant funding for FY 2027/28 and FY 2028/29.

Prior <2024:

\$0

Future >2028:

\$0

Total Project Cost:

\$1,366,732

Phase	Fund Category	Funding Source	2024	2025	2026	2027	2028	Total
PLN	PL	Federal	\$0	\$0	\$0	\$683,366	\$683,366	\$1,366,732
Total:			\$0	\$0	\$0	\$683,366	\$683,366	\$1,366,732

ITS and Maintenance Projects



Project: Asset Maintenance, Marion County

Project Type: Routine Maintenance
 FM Number: 4469101
 Lead Agency: FDOT
 Length: N/A
 LRTP (Page #): Goal 6, Objective 6.3 (15)



Description:

Ongoing asset management.

Prior <2024:

\$7,147,501

Future >2028:

\$0

Total Project Cost:

\$16,845,824

Phase	Fund Category	Funding Source	2024	2025	2026	2027	2028	Total
MNT	D	State	\$1,611,043	\$2,371,820	\$2,371,820	\$2,371,820	\$971,820	\$9,698,323
Total:			\$1,611,043	\$2,371,820	\$2,371,820	\$2,371,820	\$971,820	\$9,698,323

Project: City of Ocala MOA

Project Type: Routine Maintenance
 FM Number: 4427381
 Lead Agency: City of Ocala
 Length: N/A
 LRTP (Page #): Goal 6, Objective 6.3 (15)



Description:

Routine maintenance.

Prior <2024:

\$92,850

Future >2028:

\$0

Total Project Cost:

\$192,850

Phase	Fund Category	Funding Source	2024	2025	2026	2027	2028	Total
MNT	D	State	\$50,000	\$0	\$0	\$50,000	\$0	\$100,000
Total:			\$50,000	\$0	\$0	\$50,000	\$0	\$100,000

Project: Lighting Agreements

Project Type: Routine Maintenance
 FM Number: 4136153
 Lead Agency: FDOT
 Length: N/A
 LRTP (Page #): Goal 6, Objective 6.3 (15)



Description:

Routine and ongoing lighting maintenance.

Prior <2024:

\$5,857,517

Future >2028:

\$0

Total Project Cost:

\$7,708,899

Phase	Fund Category	Funding Source	2024	2025	2026	2027	2028	Total
MNT	D	State	\$441,220	\$454,457	\$468,088	\$487,617	\$0	\$1,851,382
Total:			\$441,220	\$454,457	\$468,088	\$487,617	\$0	\$1,851,382

Project: Marion Primary In-House

Project Type: Routine Maintenance
 FM Number: 4181071
 Lead Agency: FDOT
 Length: N/A
 LRTP (Page #): Goal 6, Objective 6.3 (15)



Description:

Routine maintenance.

Prior <2024:

\$43,353,588

Future >2028:

\$0


Total Project Cost:

\$52,463,453

Phase	Fund Category	Funding Source	2024	2025	2026	2027	2028	Total
MNT	D	State	\$1,831,973	\$1,831,973	\$1,831,973	\$1,831,973	\$1,781,973	\$9,109,865
Total:			\$1,831,973	\$1,831,973	\$1,831,973	\$1,831,973	\$1,781,973	\$9,109,865

Project: Districtwide Rumblestripes Bundle, Marion County

Project Type: Routine Maintenance
 FM Number: 4522293
 Lead Agency: FDOT
 Length: 63 miles
 LRTP (Page #): Goal 6, Objective 6.2 (15)



Description:

Roadway rumblestripe installation and maintenance.

Prior <2024:

\$20,000

Future >2028:

\$0

Total Project Cost:

\$1,069,093

Phase	Fund Category	Funding Source	2024	2025	2026	2027	2028	Total
CST	ACSS	Federal	\$1,019,093	\$0	\$0	\$0	\$0	\$1,019,093
CST	DIH	State	\$30,000	\$0	\$0	\$0	\$0	\$30,000
Total:			\$1,049,093	\$0	\$0	\$0	\$0	\$1,049,093

Project: Ocala Operations Center, Demolition of Old Buildings

Project Type: Fixed Capital Outlay
 FM Number: 4516481
 Lead Agency: FDOT
 Length: N/A
 LRTP (Page #): N/A



Description:

Fixed capital outlay for demolition of old buildings.

Prior <2024:

\$0

Future >2028:

\$0

Total Project Cost:

\$144,000

Phase	Fund Category	Funding Source	2024	2025	2026	2027	2028	Total
CST	FCO	State	\$0	\$144,000	\$0	\$0	\$0	\$144,000
Total:			\$0	\$144,000	\$0	\$0	\$0	\$144,000

Project: Ocala Operations Center, Equipment Storage Building with Enclosed Bays

Project Type: Fixed Capital Outlay
 FM Number: 4516501
 Lead Agency: FDOT
 Length: N/A
 LRTP (Page #): N/A



Description:

Fixed capital outlay for equipment storage building and bays.

Prior <2024:

\$0

Future >2028:

\$0

Total Project Cost:

\$950,400

Phase	Fund Category	Funding Source	2024	2025	2026	2027	2028	Total
CST	FCO	State	\$950,400	\$0	\$0	\$0	\$0	\$950,400
Total:			\$950,400	\$0	\$0	\$0	\$0	\$950,400

Project: Ocala Operations Center, Construction Renovation

Project Type: Fixed Capital Outlay
 FM Number: 4501251
 Lead Agency: FDOT
 Length: N/A
 LRTP (Page #): N/A



Description:

Fixed capital outlay for renovation of Operations Center.

Prior <2024:

\$0

Future >2028:

\$0

Total Project Cost:

\$7,623,200

Phase	Fund Category	Funding Source	2024	2025	2026	2027	2028	Total
PE	FCO	State	\$1,143,480	\$0	\$0	\$0	\$0	\$1,143,480
CST	FCO	State	\$6,479,720	\$0	\$0	\$0	\$0	\$6,479,720
Total:			\$7,623,200	\$0	\$0	\$0	\$0	\$7,623,200

Project: Ocala Operations Center, Remodel Shop and Tire Changing Area

Project Type: Fixed Capital Outlay
 FM Number: 4516511
 Lead Agency: FDOT
 Length: N/A
 LRTP (Page #): N/A



Description:

Fixed capital outlay for remodel of shop and tire changing area.

Prior <2024:

\$0

Future >2028:

\$0

Total Project Cost:

\$788,000

Phase	Fund Category	Funding Source	2024	2025	2026	2027	2028	Total
CST	FCO	State	\$0	\$788,000	\$0	\$0	\$0	\$788,000
Total:			\$0	\$788,000	\$0	\$0	\$0	\$788,000

Project: Ocala Operations Center, Remodel Warehouse

Project Type: Fixed Capital Outlay
 FM Number: 4516521
 Lead Agency: FDOT
 Length: N/A
 LRTP (Page #): N/A



Description:

Fixed capital outlay for remodel of warehouse.

Prior <2024:

\$0

Future >2028:

\$0

Total Project Cost:

\$240,000

Phase	Fund Category	Funding Source	2024	2025	2026	2027	2028	Total
CST	FCO	State	\$0	\$240,000	\$0	\$0	\$0	\$240,000
Total:			\$0	\$240,000	\$0	\$0	\$0	\$240,000

Project: Ocala Operations Center, Replace/Relocate Storage Bins with Two Covered Bays

Project Type: Fixed Capital Outlay
 FM Number: 4516531
 Lead Agency: FDOT
 Length: N/A
 LRTP (Page #): N/A



Description:

Fixed capital outlay for replacement or relocation of storage bins with covered bays.

Prior <2024:

\$0

Future >2028:

\$0

Total Project Cost:

\$180,000

Phase	Fund Category	Funding Source	2024	2025	2026	2027	2028	Total
CST	FCO	State	\$180,000	\$0	\$0	\$0	\$0	\$180,000
Total:			\$180,000	\$0	\$0	\$0	\$0	\$180,000

Project: Ocala Operations Center, Security – Electronic Door Access

Project Type: Fixed Capital Outlay
 FM Number: 4516541
 Lead Agency: FDOT
 Length: N/A
 LRTP (Page #): N/A



Description:

Fixed capital outlay for electronic door security access.

Prior <2024:

\$0

Future >2028:

\$0

Total Project Cost:

\$80,000

Phase	Fund Category	Funding Source	2024	2025	2026	2027	2028	Total
CST	FCO	State	\$80,000	\$0	\$0	\$0	\$0	\$80,000
Total:			\$80,000	\$0	\$0	\$0	\$0	\$80,000

Project: Ocala Operations Center, Vehicle Wash Rack

Project Type: Fixed Capital Outlay

FM Number: 4516551

Lead Agency: FDOT

Length: N/A

LRTP (Page #): N/A



Description:

Fixed capital outlay for vehicle wash rack.

Prior <2024:

\$0

Future >2028:

\$0

Total Project Cost:

\$200,000

Phase	Fund Category	Funding Source	2024	2025	2026	2027	2028	Total
CST	FCO	State	\$0	\$200,000	\$0	\$0	\$0	\$200,000
Total:			\$0	\$200,000	\$0	\$0	\$0	\$200,000

APPENDIX

APPENDIX A: List of Figures

Figure 1: Map of TPO Planning Area	Page 6
Figure 2: Safety Performance Measure Targets and Results	Page 15
Figure 3: Performance Measure Targets and Results – Pavement and Bridge Condition	Page 16
Figure 4: Performance Measure Targets and Results – System Performance	Page 17
Figure 5: Performance Measure Targets and Results – Transit Asset Management	Page 18
Figure 6: Performance Measure Targets and Results – Transit Safety Targets	Page 19
Figure 7: List of Funding Categories and Associated Funding Sources	Page 21
Figure 8: 5-Year Summary of Total Funding by Category and Fiscal Year	Page 22
Figures 9, 10: 5-Year Funding Summary by Source	Page 23
Figure 11: 5-Year Funding Summary by Mode/Type	Page 23
Figure 12: 2023 List of Priority Projects (LOPP), Top 20 Priorities	Page 26
Figure 13: Project Phase/Activity and Information Acronym List	Page 28

APPENDIX B: List of Federally Obligagted Projects

Annual Listing of Federally Obligated Projects

Summary

On an annual basis, per Title 23, United States Code (USC) 450.334, the Ocala Marion Transportation Planning Organization (TPO) is required to provide a summary listing of projects for which federal funds have been *obligated in the preceding federal fiscal year (FFY) from October 1 to September 30. The Florida Department of Transportation (FDOT) assists the TPO in complying with this requirement by providing a detailed report of federal obligations for Marion County. The report is included each year as an amendment to the current Transportation Improvement Program (TIP).

A net total of \$21,876,693 of federal funds were obligated in FFY 2022 for 39 transportation projects and programs in Marion County. Projects or programs for which federal funds have been obligated are not necessarily initiated or completed in the FFY, and the amount of the obligation in a fiscal year will typically not equal the total cost of the entire project. The following summary and companion FDOT report provide a listing of the federally obligated projects by phases and funding sources. In some cases, the FFY totals are negative, which reflect a de-obligation of project or program funding.

*Obligation is the legal commitment by the Federal government to pay or reimburse a State or other entity for the Federal share of a project's eligible cost. Obligated projects have been authorized by the federal government and funds have been approved for reimbursement. Funding for projects can in some cases also be de-obligated. Funding previously obligated is removed from a project due to changes such as cost, delay or cancellation.

ITEM NO	DESCRIPTION	PHASE	LENGTH	FFY 2022 Total
238648 1	SR 45 (US 41) FROM SW 110TH ST TO NORTH OF SR 40 WIDENING	PE	4.146	\$242,672
410674 2	SR 40 FROM END OF 4 LANES TO EAST OF CR 314 WIDENING	PE	5.327	\$531,273
410674 2	SR 40 FROM END OF 4 LANES TO EAST OF CR 314 WIDENING	ROW	5.327	-\$241,588
431797 1	NE 25TH AVENUE FROM NE 14TH STREET (SR492) TO NE 35TH STREET	PE	1.597	-\$121,361
431798 1	NE 36TH AVENUE FROM SR 492 (NE 14TH ST) TO NE 35TH STREET	RRU	1.517	-\$6,288
431798 2	NE 36TH AVENUE FROM SR 492 (NE 14TH ST) TO NE 20TH PLACE	PE	0.448	-\$60,883
431798 4	NE 36TH AVENUE FROM NORTH OF NE 25TH STREET TO NE 35TH STREET	PE	0.719	-\$62,671
433651 1	CR 484 FROM SW 20TH AVENUE TO CR 475A INTERCHANGE	CST	0.741	\$10,696,714
433651 1	CR 484 FROM SW 20TH AVENUE TO CR 475A INTERCHANGE	PE	0.741	\$30,867
433651 1	CR 484 FROM SW 20TH AVENUE TO CR 475A INTERCHANGE	RRU	0.741	\$2,148,374
433651 1	CR 484 FROM SW 20TH AVENUE TO CR 475A INTERCHANGE	ROW	0.741	-\$1,068,991
433651 4	CR 484 FROM SW 20TH AVENUE TO CR 475A INTERCHANGE	PE	0.414	\$1,067
433652 1	SR 40 INTERSECTIONS AT SW 40TH AVENUE AND SW 27TH AVENUE	ROW	1.309	-\$153,000
433661 1	US 441 FROM SR 40 TO SR 40A (SW BROADWAY)	CST	0.384	\$1,508,318
435659 2	SR 200 @ I-75/W OF I-75 TO E OF I-75 ADDING LEFT & RIGHT TURN LANES	CST	0.364	-\$99,963
435660 2	SR 326 FROM SR 326 RXR CROSS 627142B TO E OF CR 25A	CST	0.216	\$34,636
435660 2	SR 326 FROM SR 326 RXR CROSS 627142B TO E OF CR 25A	ROW	0.216	\$1,000
436755 1	INDIAN LAKE TRAIL FROM SILVER SPRINGS STATE PK TO INDIAN LAKE PK	PE	0.000	\$439,989
436879 1	SR 200 FROM S OF CR 484 TO S OF SW 60TH AVE.	CST	6.168	-\$18,467
437596 2	SR 40/SILVER SPRINGS BLVD FROM NW 27TH AVE TO SW 7TH AVE	CST	1.406	\$985,624
441136 1	SR25/SR200/US301/US441 FROM CR 25A TO US 301/US441 INTERCHANGE	CST	8.846	-\$3,129,850
441366 1	SR 40 FROM SW 27TH AVE TO MLK JR. AVE	CST	0.790	\$744,939
442916 1	SE HWY 484 AT S HWY 475 (MC SIGNAL ID #37) - HURRICANE IRMA	CST	0.000	\$15,264
443170 1	SR 93 (I-75) FROM SUMTER COUNTY TO SR 200 RESURFACING	CST	13.993	\$2,164,019
443170 1	SR 93 (I-75) FROM SUMTER COUNTY TO SR 200 RESURFACING	PE	13.993	\$1,000
444383 1	SE 36 AVE @ CROSSING # 627220-F	RRU	0.008	-\$102
445687 1	US 41 N / S WILLIAMS ST FROM BRITTAN ALEXANDER BRIDGE TO RIVER RD	CST	0.100	\$3,333
445687 1	US 41 N / S WILLIAMS ST FROM BRITTAN ALEXANDER BRIDGE TO RIVER RD	PE	0.100	-\$162,414
445688 1	US 27/US 441 @ CR 42	PE	0.065	\$10,059
445701 1	SE ABSHIER BLVD FROM SE HAMES RD TO N OF SE AGNEW RD	CST	0.180	\$399,592
445701 1	SE ABSHIER BLVD FROM SE HAMES RD TO N OF SE AGNEW RD	PE	0.180	\$1,000

ITEM NO	DESCRIPTION	PHASE	LENGTH	FFY 2022 Total
445800 1	E SR 40 @ SR 492 TRAFFIC SIGNALS	CST	0.116	\$536,192
445800 1	E SR 40 @ SR 492 TRAFFIC SIGNALS	PE	0.116	\$205,347
447603 1	NW 10TH/NE 14TH ST SR 492 TO NE 25TH AVE. TRAFFIC SIGNALS	PE	0.026	\$382,700
448389 1	NW 9TH STREET AT RR CROSSING #627174G	RRU	0.000	\$209,119
448854 1	NE 40TH ST AT RR CROSSING #627890X	RRU	0.000	-\$3,588
426179 1	SILVER SPRINGS STATE PARK PEDESTRIAN BRIDGES	PE	0.000	-\$2
436361 1	ITS OPERATIONAL SUPPORT- MARION COUNTY CMGC CONTRACT	CST	0.000	\$1,722,389
436361 1	ITS OPERATIONAL SUPPORT- MARION COUNTY CMGC CONTRACT	PE	0.000	-\$45,146
436361 2	ITS OPERATIONAL SUPPORT- CITY OF OCALA	PE	0.000	-\$5,182
436375 1	CITYWIDE SIDEWALK IMPROVEMENTS	CST	0.000	\$1,571,066
436474 2	SADDLEWOOD ELEMENTARY SIDEWALK IMPROVEMENTS	CST	0.000	\$305,096
436474 3	LEGACY ELEMENTARY SCHOOL SIDEWALKS	CST	0.000	\$1,405,659
436474 4	SADDLEWOOD ELEMENTARY SIDEWALK IMPROVEMENTS	CST	0.000	\$12,000
436474 5	LEGACY ELEMENTARY SCHOOL SIDEWALKS	CST	0.000	\$36,000
440900 2	I-75 FRAME - ARTERIALS ITS	CST	0.000	-\$18,766
442612 1	SINKHOLE REPAIR US 441 - MARION COUNTY - HURRICANE IRMA	GRANTS	0.010	\$171,712
439331 3	OCALA/MARION URBAN AREA FY 2020/2021-2021/2022 UPWP	PE	0.000	\$300,563
439331 4	OCALA/MARION URBAN AREA FY 2022/2023-2023/2024 UPWP	PE	0.000	\$257,372
39 PROJECTS/PROGRAMS			TOTAL:	\$21,876,693

Obligation Funding by Phase:

Construction (CST): \$18,873,795
Preliminary Engineering (PE): \$1,946,250
Right-of-Way (ROW): **-\$1,462,579**
Railroad Utilities (RRU): \$2,347,515
Grants: \$171,712

Phase Code:

CST - Construction
PE - Preliminary Engineering
ROW - Right-of-Way
RRU - Railroad Utilities
GRANTS - Grants, Miscellaneous

FLORIDA DEPARTMENT OF TRANSPORTATION
OFFICE OF WORK PROGRAM
ANNUAL OBLIGATIONS REPORT
=====

HIGHWAYS
=====

ITEM NUMBER:238648 1 PROJECT DESCRIPTION:SR 45 (US 41) FROM SW 110TH ST TO NORTH OF SR 40 *NON-SIS*
DISTRICT:05 COUNTY:MARION TYPE OF WORK:ADD LANES & RECONSTRUCT
ROADWAY ID:36060000 PROJECT LENGTH: 4.146MI LANES EXIST/IMPROVED/ADDED: 4/ 2/ 2

FUND CODE	2022

PHASE: PRELIMINARY ENGINEERING / RESPONSIBLE AGENCY: MANAGED BY FDOT	
SA	5,672
SL	30,000
SN	207,000
TOTAL 238648 1	242,672
TOTAL 238648 1	242,672

ITEM NUMBER:410674 2 PROJECT DESCRIPTION:SR 40 FROM END OF 4 LANES TO EAST OF CR 314 *SIS*
DISTRICT:05 COUNTY:MARION TYPE OF WORK:ADD LANES & RECONSTRUCT
ROADWAY ID:36080000 PROJECT LENGTH: 5.327MI LANES EXIST/IMPROVED/ADDED: 2/ 2/ 2

FUND CODE	2022

PHASE: PRELIMINARY ENGINEERING / RESPONSIBLE AGENCY: MANAGED BY FDOT	
SN	531,273
PHASE: RIGHT OF WAY / RESPONSIBLE AGENCY: MANAGED BY FDOT	
GFSN	-62,105
SN	-179,483
TOTAL 410674 2	289,685
TOTAL 410674 2	289,685

ITEM NUMBER:431797 1 PROJECT DESCRIPTION:NE 25TH AVENUE FROM NE 14TH STREET (SR492) TO NE 35TH STREET *NON-SIS*
DISTRICT:05 COUNTY:MARION TYPE OF WORK:ADD LANES & RECONSTRUCT
ROADWAY ID:36000041 PROJECT LENGTH: 3.194MI LANES EXIST/IMPROVED/ADDED: 6/ 6/ 4

FUND CODE	2022

PHASE: PRELIMINARY ENGINEERING / RESPONSIBLE AGENCY: MANAGED BY FDOT	
SL	-121,361
TOTAL 431797 1	-121,361
TOTAL 431797 1	-121,361

ITEM NUMBER:431798 1 PROJECT DESCRIPTION:NE 36TH AVENUE FROM SR 492 (NE 14TH ST) TO NE 35TH STREET *NON-SIS*
DISTRICT:05 COUNTY:MARION TYPE OF WORK:ADD LANES & RECONSTRUCT
ROADWAY ID:36000042 PROJECT LENGTH: 1.517MI LANES EXIST/IMPROVED/ADDED: 2/ 2/ 4

FUND CODE	2022

PHASE: RAILROAD AND UTILITIES / RESPONSIBLE AGENCY: MANAGED BY FDOT	
SA	1,000
SN	-7,288
TOTAL 431798 1	-6,288
TOTAL 431798 1	-6,288

FLORIDA DEPARTMENT OF TRANSPORTATION
OFFICE OF WORK PROGRAM
ANNUAL OBLIGATIONS REPORT
=====

Ocala-Marion TPO

HIGHWAYS
=====

ITEM NUMBER:431798 2 PROJECT DESCRIPTION:NE 36TH AVENUE FROM SR 492 (NE 14TH ST) TO NE 20TH PLACE
DISTRICT:05 COUNTY:MARION
ROADWAY ID:36000042 PROJECT LENGTH: .448MI

NON-SIS
TYPE OF WORK:ADD LANES & RECONSTRUCT
LANES EXIST/IMPROVED/ADDED: 4/ 0/ 1

FUND CODE	2022
PHASE: PRELIMINARY ENGINEERING / RESPONSIBLE AGENCY: MANAGED BY FDOT	
SA	-51,902
SL	-8,981
TOTAL 431798 2	-60,883
TOTAL 431798 2	-60,883

ITEM NUMBER:431798 4 PROJECT DESCRIPTION:NE 36TH AVENUE FROM NORTH OF NE 25TH STREET TO NE 35TH STREET
DISTRICT:05 COUNTY:MARION
ROADWAY ID:36000042 PROJECT LENGTH: .719MI

NON-SIS
TYPE OF WORK:ADD LANES & RECONSTRUCT
LANES EXIST/IMPROVED/ADDED: 2/ 0/ 1

FUND CODE	2022
PHASE: PRELIMINARY ENGINEERING / RESPONSIBLE AGENCY: MANAGED BY FDOT	
CM	-13,586
SA	-30,355
SL	-18,730
TOTAL 431798 4	-62,671
TOTAL 431798 4	-62,671

ITEM NUMBER:433651 1 PROJECT DESCRIPTION:CR 484 FROM SW 20TH AVENUE TO CR 475A
DISTRICT:05 COUNTY:MARION
ROADWAY ID:36570000 PROJECT LENGTH: .741MI

SIS
TYPE OF WORK:INTERCHANGE IMPROVEMENT
LANES EXIST/IMPROVED/ADDED: 4/ 0/ 0

FUND CODE	2022
PHASE: PRELIMINARY ENGINEERING / RESPONSIBLE AGENCY: MANAGED BY FDOT	
SA	20,867
SL	10,000
PHASE: RIGHT OF WAY / RESPONSIBLE AGENCY: MANAGED BY FDOT	
GFSN	-463,489
SA	100,000
SL	-312,390
SN	-393,112
PHASE: RAILROAD AND UTILITIES / RESPONSIBLE AGENCY: MANAGED BY FDOT	
GFSL	150,075
GFSN	463,490
SA	241,951
SL	992,858
SN	300,000
PHASE: CONSTRUCTION / RESPONSIBLE AGENCY: MANAGED BY FDOT	
GFSA	1,004,134
GFSN	220,212
NFP	9,303,255
SA	169,113
TOTAL 433651 1	11,806,964
TOTAL 433651 1	11,806,964

FLORIDA DEPARTMENT OF TRANSPORTATION
OFFICE OF WORK PROGRAM
ANNUAL OBLIGATIONS REPORT
=====

Ocala-Marion TPO

HIGHWAYS
=====

ITEM NUMBER:433651 4 PROJECT DESCRIPTION:CR 484 FROM SW 20TH AVENUE TO CR 475A *NON-SIS*
DISTRICT:05 COUNTY:MARION TYPE OF WORK:LANDSCAPING
ROADWAY ID:36570000 PROJECT LENGTH: .414MI LANES EXIST/IMPROVED/ADDED: 4/ 2/ 0

FUND CODE	2022
PHASE: PRELIMINARY ENGINEERING / RESPONSIBLE AGENCY: MANAGED BY FDOT	
SN	1,067
TOTAL 433651 4	1,067
TOTAL 433651 4	1,067

ITEM NUMBER:433652 1 PROJECT DESCRIPTION:SR 40 INTERSECTIONS AT SW 40TH AVENUE AND SW 27TH AVENUE *NON-SIS*
DISTRICT:05 COUNTY:MARION TYPE OF WORK:ADD TURN LANE(S)
ROADWAY ID:36110000 PROJECT LENGTH: 1.309MI LANES EXIST/IMPROVED/ADDED: 4/ 0/ 1

FUND CODE	2022
PHASE: RIGHT OF WAY / RESPONSIBLE AGENCY: MANAGED BY FDOT	
SL	-153,000
TOTAL 433652 1	-153,000
TOTAL 433652 1	-153,000

ITEM NUMBER:433661 1 PROJECT DESCRIPTION:US 441 FROM SR 40 TO SR 40A (SW BROADWAY) *NON-SIS*
DISTRICT:05 COUNTY:MARION TYPE OF WORK:TRAFFIC OPS IMPROVEMENT
ROADWAY ID:36030000 PROJECT LENGTH: .384MI LANES EXIST/IMPROVED/ADDED: 6/ 0/ 0

FUND CODE	2022
PHASE: CONSTRUCTION / RESPONSIBLE AGENCY: MANAGED BY FDOT	
SA	174,748
SL	357,866
SN	975,704
TOTAL 433661 1	1,508,318
TOTAL 433661 1	1,508,318

ITEM NUMBER:435659 2 PROJECT DESCRIPTION:SR 200 @ I-75/W OF I-75 TO E OF I-75 ADDING LEFT & RIGHT TURN LANES *SIS*
DISTRICT:05 COUNTY:MARION TYPE OF WORK:ADD TURN LANE(S)
ROADWAY ID:36100000 PROJECT LENGTH: .364MI LANES EXIST/IMPROVED/ADDED: 6/ 0/ 4

FUND CODE	2022
PHASE: CONSTRUCTION / RESPONSIBLE AGENCY: MANAGED BY FDOT	
NHPP	-99,963
TOTAL 435659 2	-99,963
TOTAL 435659 2	-99,963

FLORIDA DEPARTMENT OF TRANSPORTATION
OFFICE OF WORK PROGRAM
ANNUAL OBLIGATIONS REPORT
=====

Ocala-Marion TPO

HIGHWAYS
=====

ITEM NUMBER:435660 2 PROJECT DESCRIPTION:SR 326 FROM SR 326 RXR CROSS 627142B TO E OF CR 25A (NW GAINESVILLE RD) *SIS*
DISTRICT:05 COUNTY:MARION TYPE OF WORK:ADD TURN LANE(S)
ROADWAY ID:36180000 PROJECT LENGTH: .216MI LANES EXIST/IMPROVED/ADDED: 3/ 0/ 1

FUND CODE	2022	

PHASE: RIGHT OF WAY / RESPONSIBLE AGENCY: MANAGED BY FDOT NHPP		1,000
PHASE: CONSTRUCTION / RESPONSIBLE AGENCY: MANAGED BY FDOT NHPP		34,636
TOTAL 435660 2		35,636
TOTAL 435660 2		35,636

ITEM NUMBER:436755 1 PROJECT DESCRIPTION:INDIAN LAKE TRAIL FROM SILVER SPRINGS STATE PARK TO INDIAN LAKE PARK *NON-SIS*
DISTRICT:05 COUNTY:MARION TYPE OF WORK:BIKE PATH/TRAIL
ROADWAY ID: PROJECT LENGTH: .000 LANES EXIST/IMPROVED/ADDED: 0/ 0/ 0

FUND CODE	2022	

PHASE: PRELIMINARY ENGINEERING / RESPONSIBLE AGENCY: MANAGED BY FDOT TALL		439,989
TOTAL 436755 1		439,989
TOTAL 436755 1		439,989

ITEM NUMBER:436879 1 PROJECT DESCRIPTION:SR 200 FROM S OF CR 484 TO S OF SW 60TH AVE. *NON-SIS*
DISTRICT:05 COUNTY:MARION TYPE OF WORK:RESURFACING
ROADWAY ID:36100000 PROJECT LENGTH: 6.168MI LANES EXIST/IMPROVED/ADDED: 6/ 4/ 0

FUND CODE	2022	

PHASE: CONSTRUCTION / RESPONSIBLE AGENCY: MANAGED BY FDOT SA		-18,467
TOTAL 436879 1		-18,467
TOTAL 436879 1		-18,467

ITEM NUMBER:437596 2 PROJECT DESCRIPTION:SR 40/SILVER SPRINGS BLVD FROM NW 27TH AVE TO SW 7TH AVE *NON-SIS*
DISTRICT:05 COUNTY:MARION TYPE OF WORK:SIDEWALK
ROADWAY ID:36110000 PROJECT LENGTH: 1.406MI LANES EXIST/IMPROVED/ADDED: 2/ 2/ 0

FUND CODE	2022	

PHASE: CONSTRUCTION / RESPONSIBLE AGENCY: MANAGED BY FDOT SL		985,624
TOTAL 437596 2		985,624
TOTAL 437596 2		985,624

FLORIDA DEPARTMENT OF TRANSPORTATION
OFFICE OF WORK PROGRAM
ANNUAL OBLIGATIONS REPORT
=====

Ocala-Marion TPO

HIGHWAYS
=====

ITEM NUMBER:441136 1	PROJECT DESCRIPTION:SR25/SR200/US301/US441 FROM CR 25A TO US 301/US441 INTERCHANGE	*SIS*
DISTRICT:05	COUNTY:MARION	
ROADWAY ID:36001000	PROJECT LENGTH: 8.846MI	
		TYPE OF WORK:RESURFACING
		LANES EXIST/IMPROVED/ADDED: 4/ 4/ 0
FUND CODE		2022

PHASE: CONSTRUCTION / RESPONSIBLE AGENCY: MANAGED BY FDOT		
SA		-2,375,880
SL		-753,970
TOTAL 441136 1		-3,129,850
TOTAL 441136 1		-3,129,850

ITEM NUMBER:441366 1	PROJECT DESCRIPTION:SR 40 FROM SW 27TH AVE TO MLK JR. AVE	*NON-SIS*
DISTRICT:05	COUNTY:MARION	
ROADWAY ID:36110000	PROJECT LENGTH: .790MI	
		TYPE OF WORK:SAFETY PROJECT
		LANES EXIST/IMPROVED/ADDED: 4/ 0/ 0
FUND CODE		2022

PHASE: CONSTRUCTION / RESPONSIBLE AGENCY: MANAGED BY FDOT		
HSP		744,939
TOTAL 441366 1		744,939
TOTAL 441366 1		744,939

ITEM NUMBER:442916 1	PROJECT DESCRIPTION:SE HWY 484 AT S HWY 475 (MC SIGNAL ID #37) - HURRICANE IRMA	*NON-SIS*
DISTRICT:05	COUNTY:MARION	
ROADWAY ID:	PROJECT LENGTH: .000	
		TYPE OF WORK:EMERGENCY OPERATIONS
		LANES EXIST/IMPROVED/ADDED: 0/ 0/ 0
FUND CODE		2022

PHASE: CONSTRUCTION / RESPONSIBLE AGENCY: MANAGED BY FDOT		
ER17		3,556
PHASE: CONSTRUCTION / RESPONSIBLE AGENCY: MANAGED BY MARION COUNTY ENGINEERING DEPT		
ER17		11,708
TOTAL 442916 1		15,264
TOTAL 442916 1		15,264

ITEM NUMBER:443170 1	PROJECT DESCRIPTION:SR 93 (I-75) FROM SUMTER COUNTY TO SR 200	*SIS*
DISTRICT:05	COUNTY:MARION	
ROADWAY ID:36210000	PROJECT LENGTH: 13.993MI	
		TYPE OF WORK:RESURFACING
		LANES EXIST/IMPROVED/ADDED: 3/ 3/ 0
FUND CODE		2022

PHASE: PRELIMINARY ENGINEERING / RESPONSIBLE AGENCY: MANAGED BY FDOT		
NHPP		1,000
PHASE: CONSTRUCTION / RESPONSIBLE AGENCY: MANAGED BY FDOT		
NHPP		2,164,019
TOTAL 443170 1		2,165,019
TOTAL 443170 1		2,165,019

FLORIDA DEPARTMENT OF TRANSPORTATION
OFFICE OF WORK PROGRAM
ANNUAL OBLIGATIONS REPORT
=====

OCALA-MARION TPO

HIGHWAYS
=====

ITEM NUMBER:444383 1 PROJECT DESCRIPTION:SE 36 AVE @ CROSSING # 627220-F *NON-SIS*
DISTRICT:05 COUNTY:MARION TYPE OF WORK:RAIL SAFETY PROJECT
ROADWAY ID:36000023 PROJECT LENGTH: .008MI LANES EXIST/IMPROVED/ADDED: 4/ 0/ 0

FUND CODE	2022

PHASE: RAILROAD AND UTILITIES / RESPONSIBLE AGENCY: MANAGED BY FDOT	
RHP	-102
TOTAL 444383 1	-102
TOTAL 444383 1	-102

ITEM NUMBER:445687 1 PROJECT DESCRIPTION:US 41 N / S WILLIAMS ST FROM BRITTAN ALEXANDER BRIDGE TO RIVER RD *NON-SIS*
DISTRICT:05 COUNTY:MARION TYPE OF WORK:SAFETY PROJECT
ROADWAY ID:36060000 PROJECT LENGTH: .100MI LANES EXIST/IMPROVED/ADDED: 2/ 2/ 0

FUND CODE	2022

PHASE: PRELIMINARY ENGINEERING / RESPONSIBLE AGENCY: MANAGED BY FDOT	
HSP	1,000
SA	-163,414
PHASE: CONSTRUCTION / RESPONSIBLE AGENCY: MANAGED BY FDOT	
HSP	3,333
TOTAL 445687 1	-159,081
TOTAL 445687 1	-159,081

ITEM NUMBER:445688 1 PROJECT DESCRIPTION:US 27/US 441 @ CR 42 *NON-SIS*
DISTRICT:05 COUNTY:MARION TYPE OF WORK:TRAFFIC SIGNALS
ROADWAY ID:36220000 PROJECT LENGTH: .065MI LANES EXIST/IMPROVED/ADDED: 2/ 0/ 0

FUND CODE	2022

PHASE: PRELIMINARY ENGINEERING / RESPONSIBLE AGENCY: MANAGED BY FDOT	
HSP	10,059
TOTAL 445688 1	10,059
TOTAL 445688 1	10,059

ITEM NUMBER:445701 1 PROJECT DESCRIPTION:SE ABSHIER BLVD FROM SE HAMES RD TO N OF SE AGNEW RD *NON-SIS*
DISTRICT:05 COUNTY:MARION TYPE OF WORK:TRAFFIC SIGNALS
ROADWAY ID:36010000 PROJECT LENGTH: .180MI LANES EXIST/IMPROVED/ADDED: 2/ 2/ 0

FUND CODE	2022

PHASE: PRELIMINARY ENGINEERING / RESPONSIBLE AGENCY: MANAGED BY FDOT	
HSP	1,000
PHASE: CONSTRUCTION / RESPONSIBLE AGENCY: MANAGED BY FDOT	
SA	399,592
TOTAL 445701 1	400,592
TOTAL 445701 1	400,592

FLORIDA DEPARTMENT OF TRANSPORTATION
OFFICE OF WORK PROGRAM
ANNUAL OBLIGATIONS REPORT
=====

Ocala-Marion TPO

HIGHWAYS
=====

ITEM NUMBER:445800 1	PROJECT DESCRIPTION:E SR 40 @ SR 492		*NON-SIS*
DISTRICT:05	COUNTY:MARION		
ROADWAY ID:36080000	PROJECT LENGTH: .116MI		TYPE OF WORK:TRAFFIC SIGNALS
			LANES EXIST/IMPROVED/ADDED: 2/ 2/ 0
FUND CODE		2022	
<hr/>			
PHASE: PRELIMINARY ENGINEERING / RESPONSIBLE AGENCY: MANAGED BY FDOT			
HSP		208,020	
SA		-2,673	
PHASE: CONSTRUCTION / RESPONSIBLE AGENCY: MANAGED BY FDOT			
SA		536,192	
TOTAL 445800 1		741,539	
TOTAL 445800 1		741,539	

ITEM NUMBER:447603 1	PROJECT DESCRIPTION:NW 10TH/NE 14TH ST SR 492 TO NE 25TH AVE.		*NON-SIS*
DISTRICT:05	COUNTY:MARION		
ROADWAY ID:36008000	PROJECT LENGTH: .026MI		TYPE OF WORK:TRAFFIC SIGNALS
			LANES EXIST/IMPROVED/ADDED: 2/ 2/ 0
FUND CODE		2022	
<hr/>			
PHASE: PRELIMINARY ENGINEERING / RESPONSIBLE AGENCY: MANAGED BY FDOT			
SL		382,700	
TOTAL 447603 1		382,700	
TOTAL 447603 1		382,700	

ITEM NUMBER:448389 1	PROJECT DESCRIPTION:NW 9TH STREET AT RR CROSSING #627174G		*NON-SIS*
DISTRICT:05	COUNTY:MARION		
ROADWAY ID:	PROJECT LENGTH: .000		TYPE OF WORK:RAIL SAFETY PROJECT
			LANES EXIST/IMPROVED/ADDED: 0/ 0/ 0
FUND CODE		2022	
<hr/>			
PHASE: RAILROAD AND UTILITIES / RESPONSIBLE AGENCY: MANAGED BY FDOT			
RHH		209,119	
TOTAL 448389 1		209,119	
TOTAL 448389 1		209,119	

ITEM NUMBER:448854 1	PROJECT DESCRIPTION:NE 40TH ST AT RR CROSSING #627890X		*NON-SIS*
DISTRICT:05	COUNTY:MARION		
ROADWAY ID:	PROJECT LENGTH: .000		TYPE OF WORK:RAIL SAFETY PROJECT
			LANES EXIST/IMPROVED/ADDED: 0/ 0/ 0
FUND CODE		2022	
<hr/>			
PHASE: RAILROAD AND UTILITIES / RESPONSIBLE AGENCY: MANAGED BY FDOT			
RHP		-3,588	
TOTAL 448854 1		-3,588	
TOTAL 448854 1		-3,588	
TOTAL DIST: 05		16,163,932	
TOTAL HIGHWAYS		16,163,932	

FLORIDA DEPARTMENT OF TRANSPORTATION
 OFFICE OF WORK PROGRAM
 ANNUAL OBLIGATIONS REPORT
 =====
PLANNING
 =====

ITEM NUMBER:439331 3
 DISTRICT:05
 ROADWAY ID:

PROJECT DESCRIPTION:OCALA/MARION URBAN AREA FY 2020/2021-2021/2022 UPWP
 COUNTY:MARION
 PROJECT LENGTH: .000

NON-SIS
 TYPE OF WORK:TRANSPORTATION PLANNING
 LANES EXIST/IMPROVED/ADDED: 0/ 0/ 0

FUND CODE	2022
PHASE: PRELIMINARY ENGINEERING / RESPONSIBLE AGENCY: MANAGED BY MARION COUNTY BOCC	
PL	300,563
TOTAL 439331 3	300,563
TOTAL 439331 3	300,563

ITEM NUMBER:439331 4
 DISTRICT:05
 ROADWAY ID:

PROJECT DESCRIPTION:OCALA/MARION URBAN AREA FY 2022/2023-2023/2024 UPWP
 COUNTY:MARION
 PROJECT LENGTH: .000

NON-SIS
 TYPE OF WORK:TRANSPORTATION PLANNING
 LANES EXIST/IMPROVED/ADDED: 0/ 0/ 0

FUND CODE	2022
PHASE: PRELIMINARY ENGINEERING / RESPONSIBLE AGENCY: MANAGED BY MARION COUNTY BOCC	
PL	257,372
TOTAL 439331 4	257,372
TOTAL 439331 4	257,372
TOTAL DIST: 05	557,935
TOTAL PLANNING	557,935

FLORIDA DEPARTMENT OF TRANSPORTATION
OFFICE OF WORK PROGRAM
ANNUAL OBLIGATIONS REPORT
=====

OCALA-MARION TPO

MISCELLANEOUS
=====

ITEM NUMBER:426179 1 PROJECT DESCRIPTION:SILVER SPRINGS STATE PARK PEDESTRIAN BRIDGES *NON-SIS*
DISTRICT:05 COUNTY:MARION TYPE OF WORK:MISCELLANEOUS CONSTRUCTION
ROADWAY ID: PROJECT LENGTH: .000 LANES EXIST/IMPROVED/ADDED: 0/ 0/ 0

FUND CODE	2022

PHASE: PRELIMINARY ENGINEERING / RESPONSIBLE AGENCY: MANAGED BY FDOT	
TALN	-312,653
TALT	312,651
TOTAL 426179 1	-2
TOTAL 426179 1	-2

ITEM NUMBER:436361 1 PROJECT DESCRIPTION:ITS OPERATIONAL SUPPORT- MARION COUNTY CMGC CONTRACT *NON-SIS*
DISTRICT:05 COUNTY:MARION TYPE OF WORK:ITS COMMUNICATION SYSTEM
ROADWAY ID: PROJECT LENGTH: .000 LANES EXIST/IMPROVED/ADDED: 0/ 0/ 0

FUND CODE	2022

PHASE: PRELIMINARY ENGINEERING / RESPONSIBLE AGENCY: MANAGED BY FDOT	
SL	-45,146
PHASE: CONSTRUCTION / RESPONSIBLE AGENCY: MANAGED BY FDOT	
SL	1,722,389
TOTAL 436361 1	1,677,243
TOTAL 436361 1	1,677,243

ITEM NUMBER:436361 2 PROJECT DESCRIPTION:ITS OPERATIONAL SUPPORT- CITY OF OCALA *NON-SIS*
DISTRICT:05 COUNTY:MARION TYPE OF WORK:ITS COMMUNICATION SYSTEM
ROADWAY ID: PROJECT LENGTH: .000 LANES EXIST/IMPROVED/ADDED: 0/ 0/ 0

FUND CODE	2022

PHASE: PRELIMINARY ENGINEERING / RESPONSIBLE AGENCY: MANAGED BY FDOT	
SL	-5,182
TOTAL 436361 2	-5,182
TOTAL 436361 2	-5,182

ITEM NUMBER:436375 1 PROJECT DESCRIPTION:CITYWIDE SIDEWALK IMPROVEMENTS *NON-SIS*
DISTRICT:05 COUNTY:MARION TYPE OF WORK:SIDEWALK
ROADWAY ID: PROJECT LENGTH: .000 LANES EXIST/IMPROVED/ADDED: 0/ 0/ 0

FUND CODE	2022

PHASE: CONSTRUCTION / RESPONSIBLE AGENCY: MANAGED BY CITY OF OCALA	
SL	63,437
TALL	13,746
TALT	1,169,483
PHASE: CONSTRUCTION / RESPONSIBLE AGENCY: MANAGED BY FDOT	
TALT	5,000
TOTAL 436375 1	1,251,666
TOTAL 436375 1	1,251,666

FLORIDA DEPARTMENT OF TRANSPORTATION
OFFICE OF WORK PROGRAM
ANNUAL OBLIGATIONS REPORT
=====

Ocala-Marion TPO

MISCELLANEOUS
=====

ITEM NUMBER:436375 2 PROJECT DESCRIPTION:CITYWIDE SIDEWALK IMPROVEMENTS *NON-SIS*
DISTRICT:05 COUNTY:MARION TYPE OF WORK:SIDEWALK
ROADWAY ID: PROJECT LENGTH: .000 LANES EXIST/IMPROVED/ADDED: 0/ 0/ 0

FUND CODE	2022

PHASE: CONSTRUCTION / RESPONSIBLE AGENCY: MANAGED BY FDOT	
TALT	319,400
TOTAL 436375 2	319,400
TOTAL 436375 2	319,400

ITEM NUMBER:436474 2 PROJECT DESCRIPTION:SADDLEWOOD ELEMENTARY SIDEWALK IMPROVEMENTS *NON-SIS*
DISTRICT:05 COUNTY:MARION TYPE OF WORK:SIDEWALK
ROADWAY ID: PROJECT LENGTH: .000 LANES EXIST/IMPROVED/ADDED: 0/ 0/ 0

FUND CODE	2022

PHASE: CONSTRUCTION / RESPONSIBLE AGENCY: MANAGED BY FDOT	
SL	4,455
TALL	545
PHASE: CONSTRUCTION / RESPONSIBLE AGENCY: MANAGED BY MARION COUNTY BOARD OF COUNTY C	
TALL	271,178
TALT	28,918
TOTAL 436474 2	305,096
TOTAL 436474 2	305,096

ITEM NUMBER:436474 3 PROJECT DESCRIPTION:LEGACY ELEMENTARY SCHOOL SIDEWALKS *NON-SIS*
DISTRICT:05 COUNTY:MARION TYPE OF WORK:SIDEWALK
ROADWAY ID: PROJECT LENGTH: .000 LANES EXIST/IMPROVED/ADDED: 0/ 0/ 0

FUND CODE	2022

PHASE: CONSTRUCTION / RESPONSIBLE AGENCY: MANAGED BY FDOT	
TALT	5,000
PHASE: CONSTRUCTION / RESPONSIBLE AGENCY: MANAGED BY MARION COUNTY BOARD OF COUNTY C	
TALT	1,400,659
TOTAL 436474 3	1,405,659
TOTAL 436474 3	1,405,659

ITEM NUMBER:436474 4 PROJECT DESCRIPTION:SADDLEWOOD ELEMENTARY SIDEWALK IMPROVEMENTS *NON-SIS*
DISTRICT:05 COUNTY:MARION TYPE OF WORK:SIDEWALK
ROADWAY ID: PROJECT LENGTH: .000 LANES EXIST/IMPROVED/ADDED: 0/ 0/ 0

FUND CODE	2022

PHASE: CONSTRUCTION / RESPONSIBLE AGENCY: MANAGED BY FDOT	
TALL	12,000
TOTAL 436474 4	12,000
TOTAL 436474 4	12,000

FLORIDA DEPARTMENT OF TRANSPORTATION
OFFICE OF WORK PROGRAM
ANNUAL OBLIGATIONS REPORT
=====

Ocala-Marion TPO

MISCELLANEOUS
=====

ITEM NUMBER:436474 5 PROJECT DESCRIPTION:LEGACY ELEMENTARY SCHOOL SIDEWALKS
DISTRICT:05 COUNTY:MARION
ROADWAY ID: PROJECT LENGTH: .000

NON-SIS
TYPE OF WORK:SIDEWALK
LANES EXIST/IMPROVED/ADDED: 0/ 0/ 0

FUND CODE	2022

PHASE: CONSTRUCTION / RESPONSIBLE AGENCY: MANAGED BY FDOT	
SL	28,181
TALT	7,819
TOTAL 436474 5	36,000
TOTAL 436474 5	36,000

ITEM NUMBER:440900 2 PROJECT DESCRIPTION:I-75 FRAME - ARTERIALS
DISTRICT:05 COUNTY:MARION
ROADWAY ID: PROJECT LENGTH: .000

NON-SIS
TYPE OF WORK:ITS COMMUNICATION SYSTEM
LANES EXIST/IMPROVED/ADDED: 0/ 0/ 0

FUND CODE	2022

PHASE: CONSTRUCTION / RESPONSIBLE AGENCY: MANAGED BY FDOT	
NFP	-18,766
TOTAL 440900 2	-18,766
TOTAL 440900 2	-18,766

ITEM NUMBER:442612 1 PROJECT DESCRIPTION:SINKHOLE REPAIR US 441 - MARION COUNTY - HURRICANE IRMA
DISTRICT:05 COUNTY:MARION
ROADWAY ID:36001000 PROJECT LENGTH: .010MI

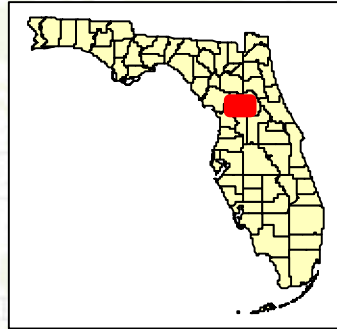
NON-SIS
TYPE OF WORK:EMERGENCY OPERATIONS
LANES EXIST/IMPROVED/ADDED: 4/ 0/ 0

FUND CODE	2022

PHASE: GRANTS AND MISCELLANEOUS / RESPONSIBLE AGENCY: MANAGED BY FDOT	
ER17	171,712
TOTAL 442612 1	171,712
TOTAL 442612 1	171,712
TOTAL DIST: 05	5,154,826
TOTAL MISCELLANEOUS	5,154,826

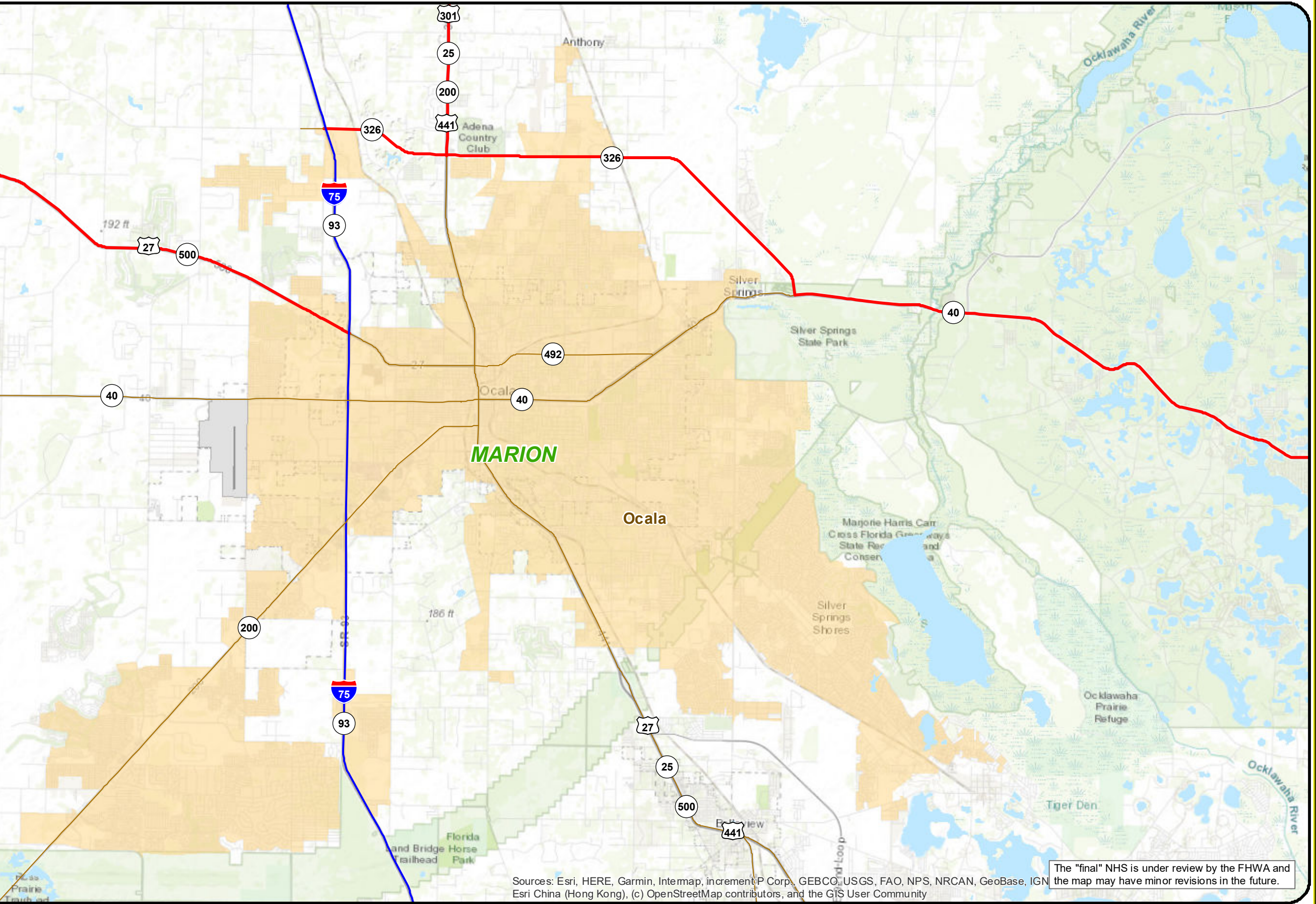
GRAND TOTAL **21,876,693**

APPENDIX C: Map of National Highway System (NHS) and Strategic Intermodal System (SIS)



Legend

- Interstate
- STRAHNET Route
- - - STRAHNET Connector
- Unbuilt
- Other Principal Arterials
- · - · Intermodal Connector
- MAP-21 Principal Arterials
- Urban areas



Sources: Esri, HERE, Garmin, Intermap, increment P Corp., GEBCO, USGS, FAO, NPS, NRCAN, GeoBase, IGN, Esri China (Hong Kong), (c) OpenStreetMap contributors, and the GIS User Community

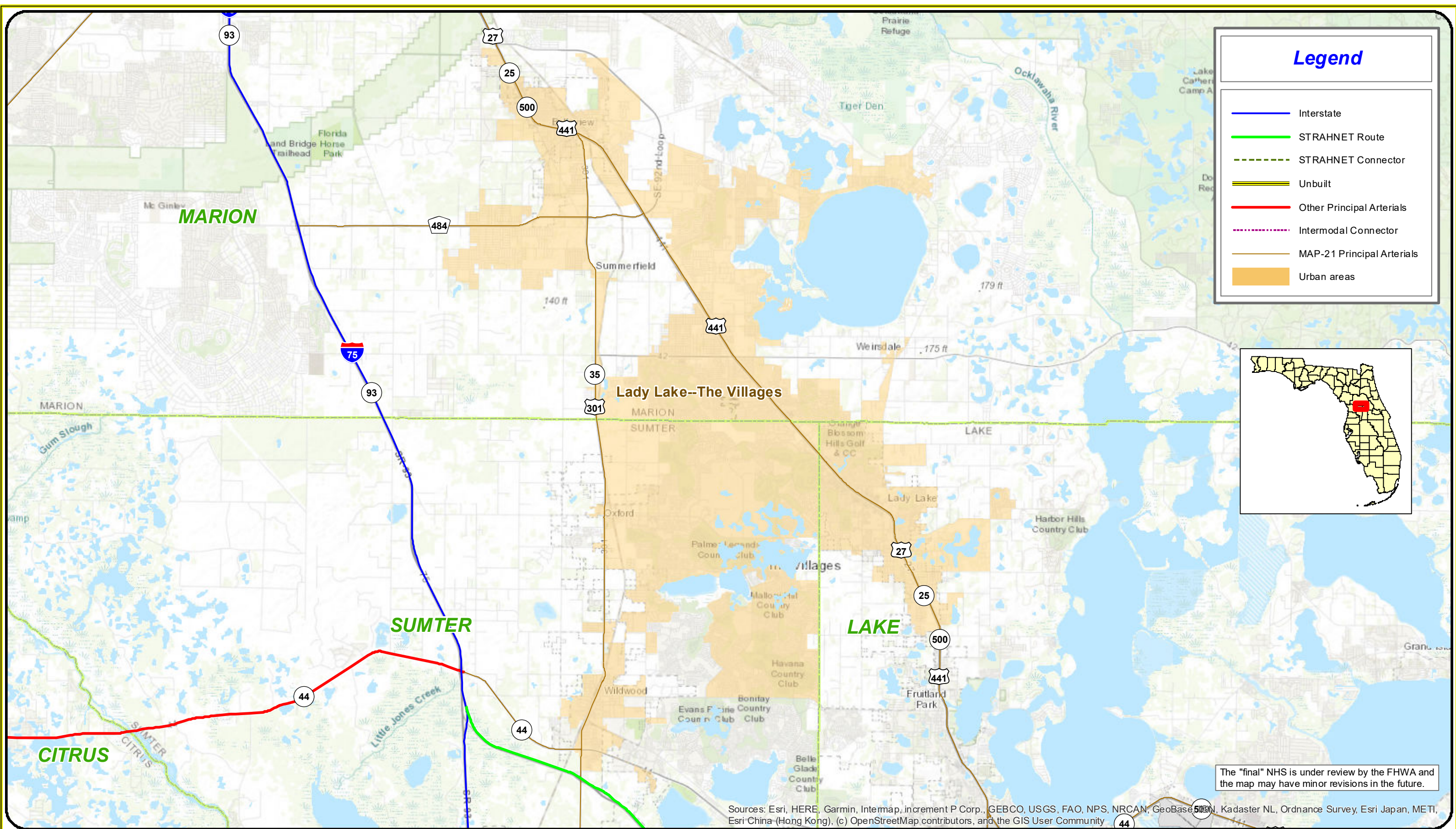
The "final" NHS is under review by the FHWA and the map may have minor revisions in the future.



Florida Department of Transportation
Transportation Data & Analytics

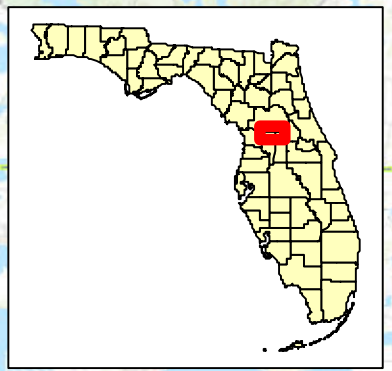
Florida's National Highway System

Ocala - 2/7/2023




Legend

- Interstate
- STRAHNET Route
- STRAHNET Connector
- Unbuilt
- Other Principal Arterials
- Intermodal Connector
- MAP-21 Principal Arterials
- Urban areas



The "final" NHS is under review by the FHWA and the map may have minor revisions in the future.

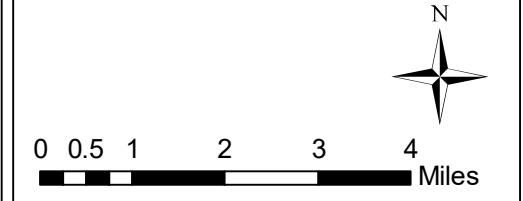
Sources: Esri, HERE, Garmin, Intermap, increment P Corp., GEBCO, USGS, FAO, NPS, NRCAN, GeoBase, Swisstopo, Kadaster NL, Ordnance Survey, Esri Japan, METI, Esri China (Hong Kong), (c) OpenStreetMap contributors, and the GIS User Community



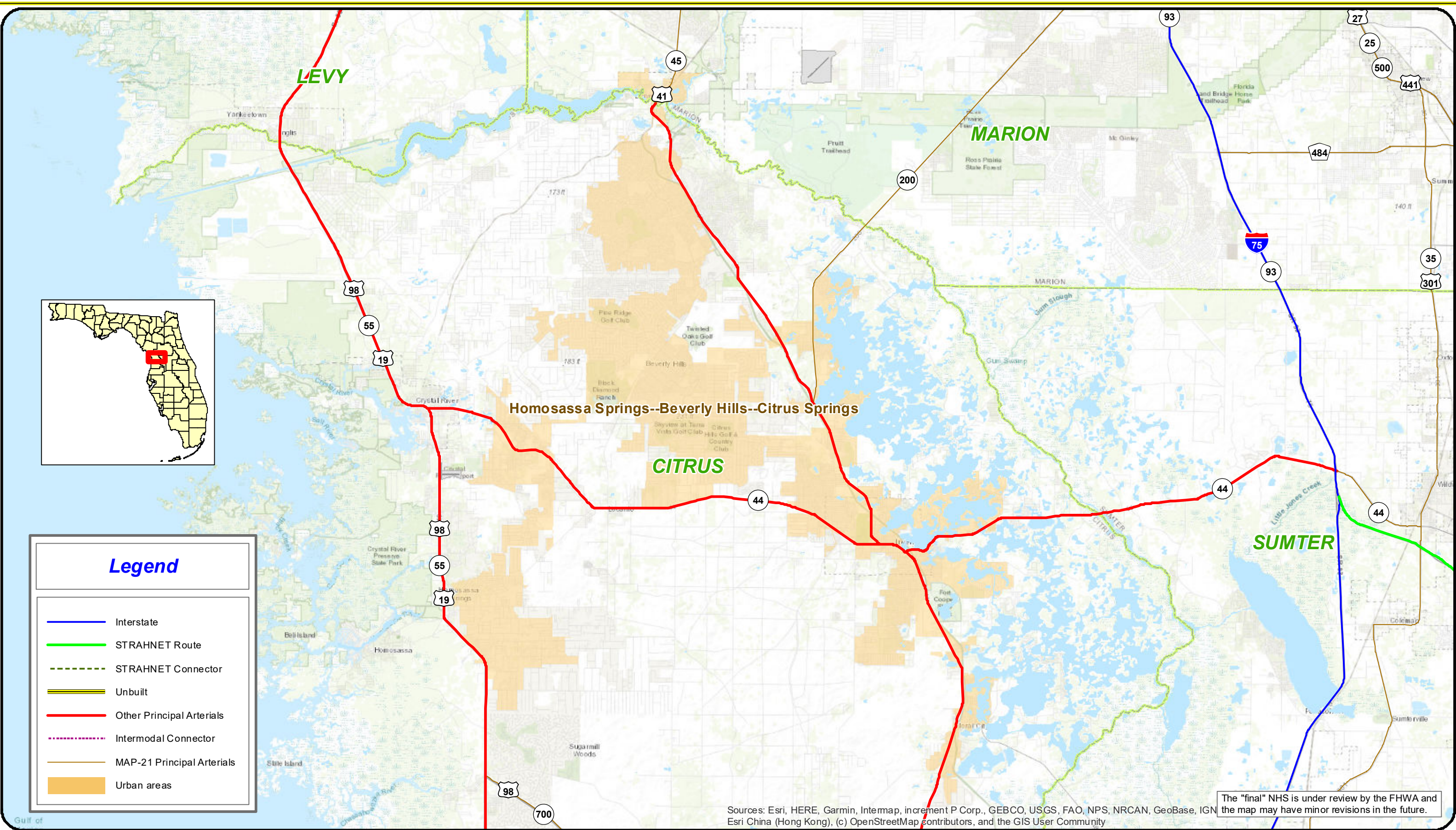
Florida Department of Transportation
Transportation Data & Analytics

Florida's National Highway System

Lady Lake, The Villages - 2/7/2023



0 0.5 1 2 3 4 Miles

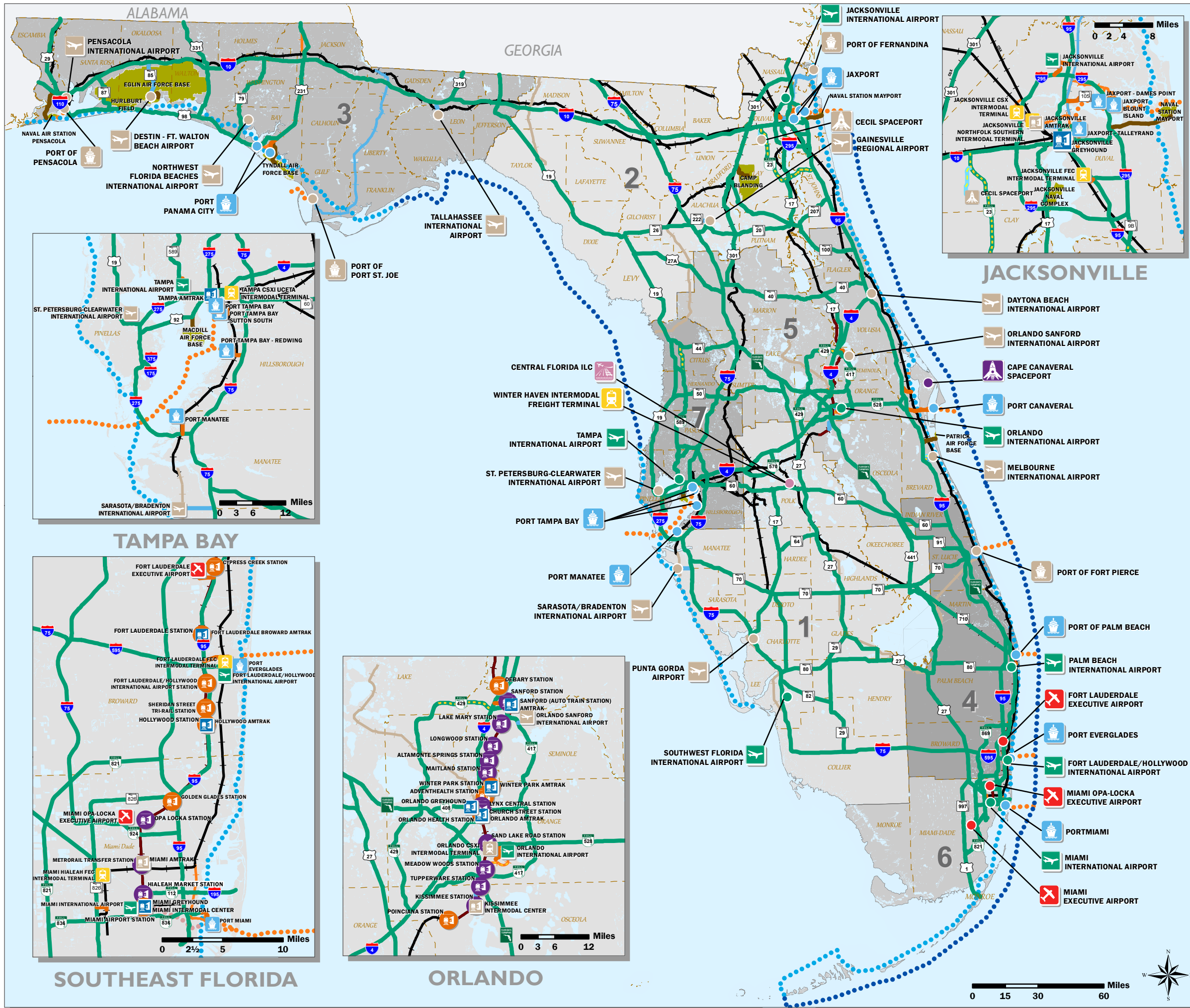



Legend

- Interstate
- STRAHNET Route
- - - STRAHNET Connector
- Unbuilt
- Other Principal Arterials
- · - · Intermodal Connector
- MAP-21 Principal Arterials
- Urban areas

The "final" NHS is under review by the FHWA and the map may have minor revisions in the future.






Sources: Esri, HERE, Garmin, Intermap, increment P Corp., GEBCO, USGS, FAO, NPS, NRCAN, GeoBase, IGN, Esri China (Hong Kong), (c) OpenStreetMap contributors, and the GIS User Community







Strategic Intermodal System
System Map



Airports & Spaceports

-  SIS Commercial Service Airport
-  Strategic Growth Commercial Service Airport
-  SIS General Aviation Reliever Airport
-  SIS Spaceport
-  Strategic Growth Spaceport


Seaports

-  SIS Seaport
-  Strategic Growth Seaport



Freight Rail Terminals

-  SIS Freight Rail Terminal
-  Strategic Growth Freight Rail Terminal



Intermodal Logistic Center

-  Strategic Growth Intermodal Logistic Center








Interregional Passenger Terminals

-  SIS Passenger Terminal
-  Strategic Growth Passenger Terminal






Urban Fixed Guideway Transit Terminal

-  SIS Urban Fixed Guideway Hub
-  SIS Urban Fixed Guideway Station





Highway

-  SIS Highway Corridor
-  Future SIS Highway Corridor
-  Strategic Growth Highway Corridor
-  SIS Highway Connector
-  Strategic Growth Highway Connector
-  Future Strategic Growth Highway Connector
-  SIS Military Access Facility

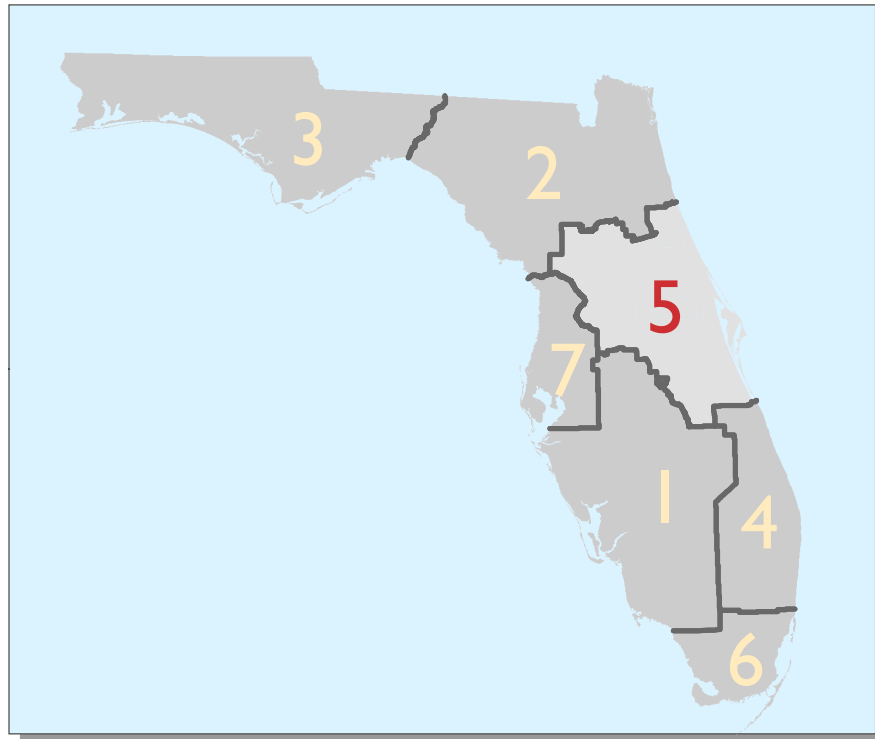
Rail & Urban Fixed Guideway

-  SIS Railway Corridor
-  Strategic Growth Railway Corridor
-  SIS Railway Connector
-  Strategic Growth Railway Connector
-  SIS Urban Fixed Guideway

Waterways

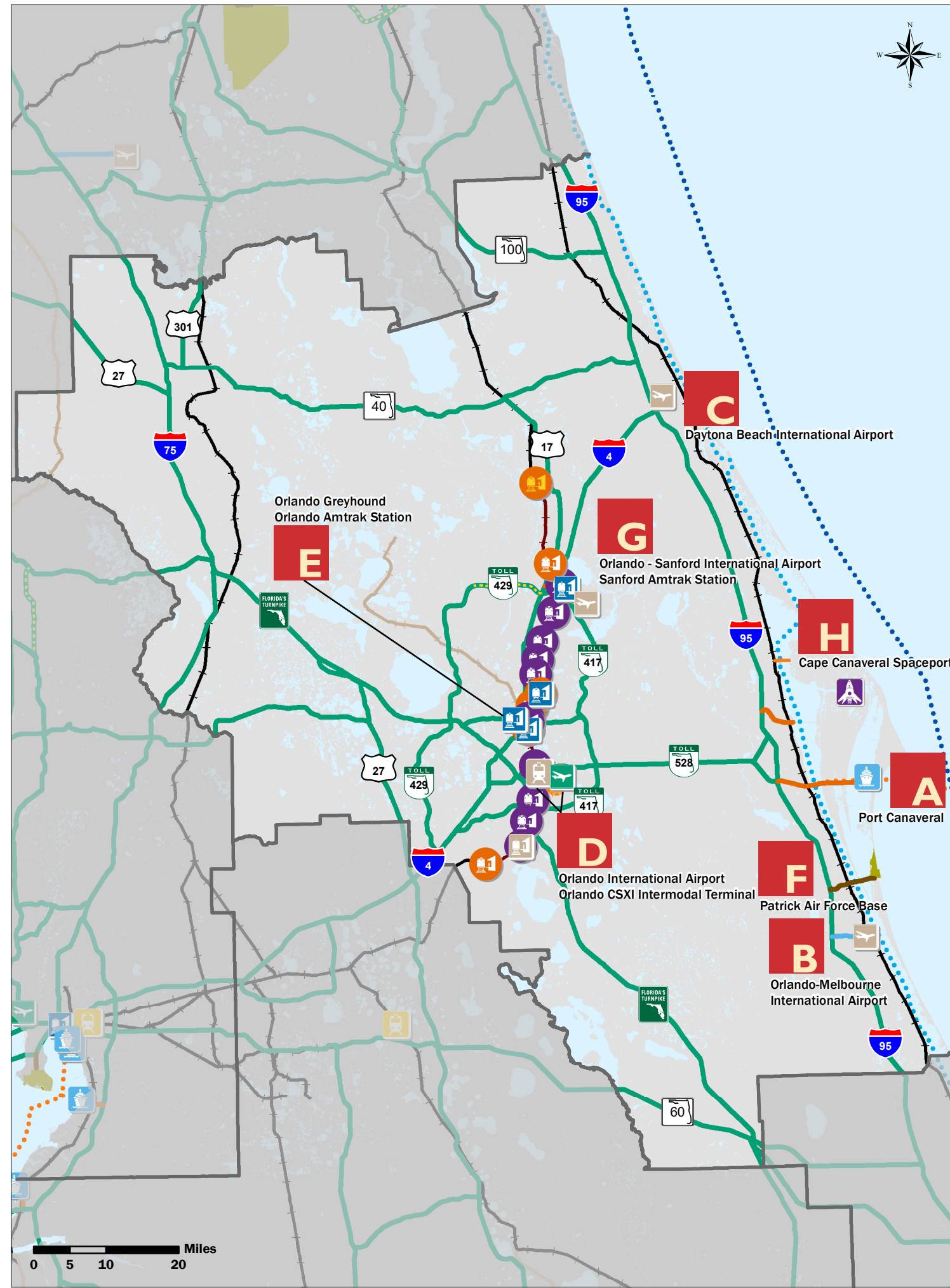
-  SIS Waterway
-  Strategic Growth Waterway
-  SIS Waterway Connector
-  SIS Waterway Shipping Lane

DISTRICT 5 overview



DESIGNATED SIS AND STRATEGIC GROWTH FACILITIES						
Facility Type	Active and Planned Drop Facilities					Future Facility
	Corridor / Hub		Connector		Military Access Facility	
	SIS	Strategic Growth	SIS	Strategic Growth		
Airports	1	3	-	-	-	-
Spaceports	1	-	-	-	-	-
Seaports	1	-	-	-	-	-
Freight Terminals	-	1	-	-	-	-
Passenger Terminals	4	1	-	-	-	-
UFG Hubs / Stations	5 / 11	-	-	-	-	1 / 0
Rail Miles	301	54	2	3	-	6
Urban Fixed Guideway	52	-	-	-	-	12
Highway Miles (Centerline)	796	-	28	17	6	13
Highway Miles (Lane)	3717	-	110	71	26	11

Note: For Future Highways that have yet to be open to traffic, lane mileage has not been included



SIS atlas

- Airports and Spaceports**
 - SIS Airport
 - Strategic Growth Airport
 - SIS Spaceport
- Seaports**
 - SIS Seaport
- Freight Rail Terminals**
 - Strategic Growth Freight Rail Terminal
- Passenger Terminals**
 - SIS Passenger Terminal
 - Strategic Growth Passenger Terminal
- UFG Transit Terminals**
 - SIS Urban Fixed Guideway Hub
 - Future SIS Urban Fixed Guideway Hub
 - SIS Urban Fixed Guideway Station
- Highway**
 - SIS Highway Corridor
 - Future SIS Highway Corridor
 - SIS Highway Connector
 - Strategic Growth Highway Connector
 - Military Access Facility
- Rail**
 - SIS Railway Corridor
 - Strategic Growth Railway Corridor
 - SIS Railway Connector
- Urban Fixed Guideway (UFG)**
 - SIS Urban Fixed Guideway Corridor
- Waterways**
 - SIS Waterway
 - SIS Waterway Connector
 - SIS Waterway Shipping Lane
- Connector Map Insets**
 - A

APPENDIX D: Transportation Performance Management Fact Sheets

Transportation Performance Management

February 2023

OVERVIEW

This document highlights key target setting provisions of Federal Highway Administration (FHWA) and Federal Transit Administration (FTA) performance management requirements for state Departments of Transportation (DOT), Metropolitan Planning Organizations (MPO), and public transportation providers.*

TRANSPORTATION PERFORMANCE MANAGEMENT FRAMEWORK

Federal transportation law requires state DOTs and MPOs to implement Transportation Performance Management (TPM), a strategic approach to making investment and policy decisions to achieve performance goals. TPM uses past performance levels and forecasted conditions to measure progress toward strategic goals as a means to guide investments.



Three FHWA Performance Measures (PM) rules and two FTA transit rules establish various performance measures to assess highway safety (PM1), bridge and pavement condition (PM2), system performance and freight movement (PM3), transit asset management (TAM), and transit safety. The FHWA and FTA Planning Rule and the performance measures rules also specify how MPOs should set targets, report performance, and integrate performance management into their Long Range Transportation Plans (LRTP) and Transportation Improvement Programs (TIP).*

Long Range Transportation Plans

The LRTP must:

- » Describe performance measures and targets used in assessing the performance of the transportation system.
- » Include a System Performance Report that:
 - Evaluates the performance of the transportation system with respect to performance targets.
 - Documents the progress achieved by the MPO in meeting the targets.
- » Integrate the goals, objectives, performance measures, and targets described in other plans and processes required as part of a performance-based program.

Transportation Improvement Programs

The TIP must:

- » Reflect the investment priorities established in the LRTP.
- » Be designed such that once implemented, it makes progress toward achieving the performance targets.
- » Include a description of the anticipated effect of the TIP toward achieving the performance targets, linking investment priorities to performance targets.

FDOT and the Metropolitan Planning Organization Advisory Council (MPOAC) have developed model language for inclusion of performance measures and targets in LRTPs and TIPs

*Please refer to the five accompanying fact sheets to obtain key information for the three FHWA performance measures rules and two FTA transit rules.

TIMELINE FOR MPO ACTIONS

PM1

BY AUGUST 31 (ANNUALLY)
 FDOT Safety Office establishes targets for the next calendar year in its Highway Safety Improvement Program (HSIP) annual report to FHWA.

BY FEBRUARY 27 (ANNUALLY)
 MPOs must establish safety (PM1) targets for the current calendar year (180 days after FDOT establishes targets).

● FDOT
 ■ MPOs



PM2 & PM3

BY DECEMBER 16, 2022**
 FDOT establishes statewide targets for 2023 and 2025 and reports performance and targets to FHWA.

BY JUNE 14, 2023
 MPOs establish 2025 targets (no later than 180 days after FDOT establishes targets).

BY OCTOBER 1, 2024
 FDOT reports statewide performance and progress toward targets.



TIMEFRAME

TRANSIT ASSET MANAGEMENT AND TRANSIT SAFETY

PUBLIC TRANSPORTATION PROVIDERS

TAM

- Update TAM Plan/Group TAM Plan every 4 years
- Update TAM targets annually

Transit Safety

- Update safety targets annually

MPOs

- Update MPO transit targets with every LRTP update
- Reflect MPO targets and public transportation provider(s) current targets in each updated TIP

TARGET SETTING OPTIONS

The Florida Department of Transportation (FDOT), the MPOs, and public transportation providers set their respective performance targets in coordination with one another. All MPOs establish a target for each applicable performance measure by one of two options:

Support the target established by FDOT or the public transportation provider(s).

The MPO agrees to plan and program projects so that they contribute toward the accomplishment of the state or public transportation provider(s) target.

OR

Establish own target.

The MPO coordinates with FDOT or the public transportation provider(s) regarding the methodology used to develop the target and the proposed target prior to establishing a final target.

For the **PM1, PM2, and PM3 measures**, MPOs must establish their targets no later than 180 days after FDOT sets its targets. For the **transit asset management and safety measures**, MPOs are not required to establish transit targets annually each time the public transportation provider(s) establishes targets. Instead, MPO transit targets must be established when the MPO updates the LRTP. MPOs will reflect current public transportation provider(s) targets in the updated TIP.

ASSESSMENT OF SIGNIFICANT PROGRESS

FHWA will not assess MPO target achievement. However, FHWA and FTA will review MPO adherence to performance management requirements as part of periodic transportation planning process reviews.

** FHWA changed the due date from October 1, 2022 due to a technical issue with the reporting system.

FOR MORE INFORMATION PLEASE CONTACT

Mike Neidhart, PhD, AICP, Metropolitan Planning Administrator

Florida Department of Transportation | Mike.Neidhart@dot.state.fl.us | (850) 414-4905

PM1: Safety (All Public Roads)



Florida Department of Transportation Office of Policy Planning

Performance Management

February 2023

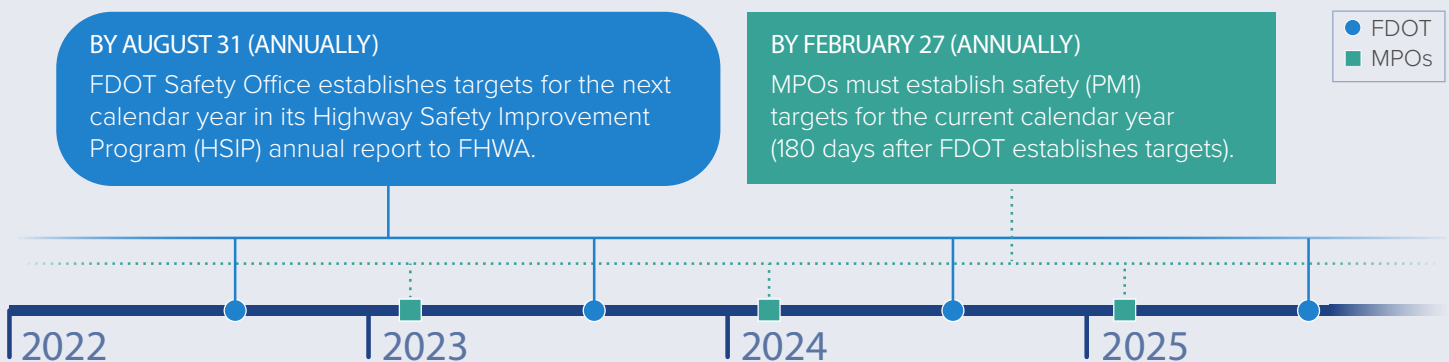
OVERVIEW

The first of Federal Highway Administration's (FHWA) performance management rules establishes measures to assess safety on all public roads and the process for the Florida Department of Transportation (FDOT) and Florida's Metropolitan Planning Organizations (MPO) to establish and report their safety targets.*

PERFORMANCE MEASURES – APPLICABLE TO ALL PUBLIC ROADS

NUMBER OF FATALITIES	<i>The total number of persons suffering fatal injuries in a motor vehicle crash during a calendar year.</i>	RATE OF SERIOUS INJURIES	<i>The total number of serious injuries per 100 million VMT in a calendar year.</i>
RATE OF FATALITIES	<i>The total number of fatalities per 100 million vehicle miles traveled (VMT) in a calendar year.</i>	NUMBER OF NON-MOTORIZED FATALITIES AND NON-MOTORIZED SERIOUS INJURIES	<i>The combined total number of non-motorized fatalities and non-motorized serious injuries involving a motor vehicle during a calendar year.</i>
NUMBER OF SERIOUS INJURIES	<i>The total number of persons suffering at least one serious injury in a motor vehicle crash during a calendar year.</i>		

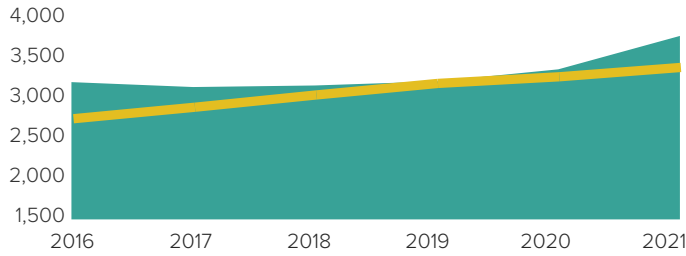
TIMELINE



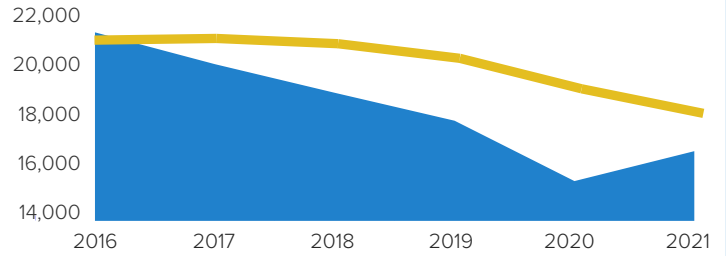
* Please refer to the [fact sheet](#) addressing *MPO Requirements* for information about MPO targets and planning processes.

EXISTING STATEWIDE CONDITIONS

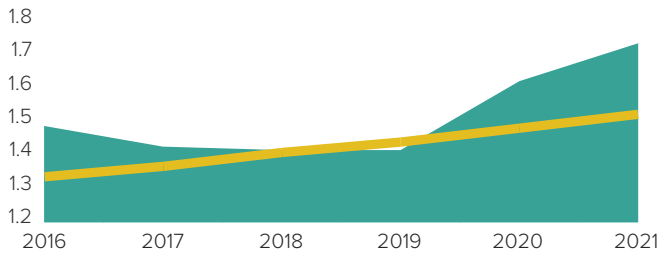
ANNUAL FATALITIES



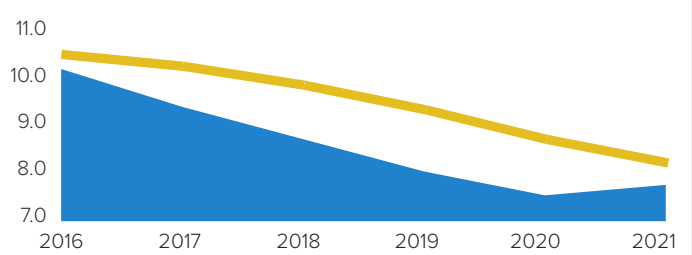
ANNUAL SERIOUS INJURIES



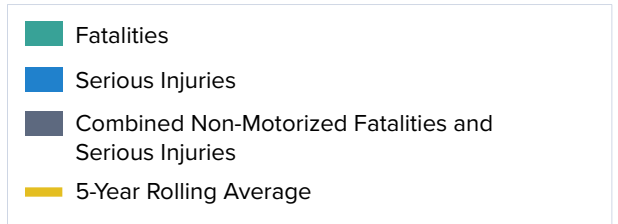
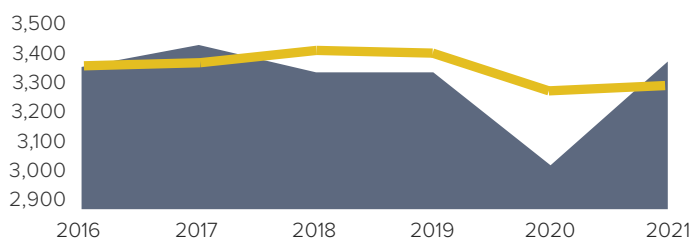
FATALITY RATE (PER HUNDRED MILLION VMT)



SERIOUS INJURY RATE (PER HUNDRED MILLION VMT)



NUMBER OF NON-MOTORIZED FATALITIES AND SERIOUS INJURIES



Source: FLHSMV, 2022.

STATEWIDE TARGETS

FDOT establishes statewide safety targets for the following calendar year as part of the [HSIP Annual Report](#), which must be submitted by August 31 each year.

Given FDOT's firm belief that every life counts, the target set for all safety performance measures is ZERO.

MPO TARGETS

MPOs must set targets by February 27 of each year (within 180 days after FDOT sets targets). MPOs have the option of supporting the statewide targets or establishing their own targets for the MPO planning area.

MPOs must include the most recent reported performance and targets with each TIP update. The TIP must describe how the investments contribute to achieving the performance targets. The LRTP must include a System Performance Report that discusses the performance of the transportation system and progress achieved in meeting the targets over time.

ASSESSMENT OF SIGNIFICANT PROGRESS

FHWA considers a state to have met or made significant progress when at least four of the five safety targets are met or the actual outcome is better than baseline performance. Florida is making progress towards achieving the targets established for serious injuries but not yet for fatalities or non-motorized users.

As requested by FHWA, FDOT annually develops an [HSIP Implementation Plan](#) to highlight strategies it will undertake in support of these targets. MPOs are encouraged to review this Plan each year to identify strategies appropriate for their planning area.

FHWA will not assess MPO target achievement. However, FHWA will review MPO adherence to performance management requirements as part of periodic transportation planning process reviews.

FOR MORE INFORMATION PLEASE CONTACT

Mike Neidhart, PhD, AICP, Metropolitan Planning Administrator

Florida Department of Transportation | Mike.Neidhart@dot.state.fl.us | (850) 414-4905

PM2: Bridge and Pavement



Florida Department of Transportation Office of Policy Planning

Performance Management

February 2023

OVERVIEW

The second Federal Highway Administration (FHWA) performance management rule establishes measures to assess the condition of bridges and pavement on the National Highway System (NHS) and the process for the Florida Department of Transportation (FDOT) and Florida's Metropolitan Planning Organizations (MPO) to establish and report targets.*

PAVEMENT PERFORMANCE MEASURES

- » Percentage of pavements on the Interstate System in **GOOD** condition.
- » Percentage of pavements on the Interstate System in **POOR** condition.
- » Percentage of pavements on the non-Interstate NHS in **GOOD** condition.
- » Percentage of pavements on the non-Interstate NHS in **POOR** condition.

GOOD CONDITION

Suggests no major investment is needed.

BRIDGE PERFORMANCE MEASURES

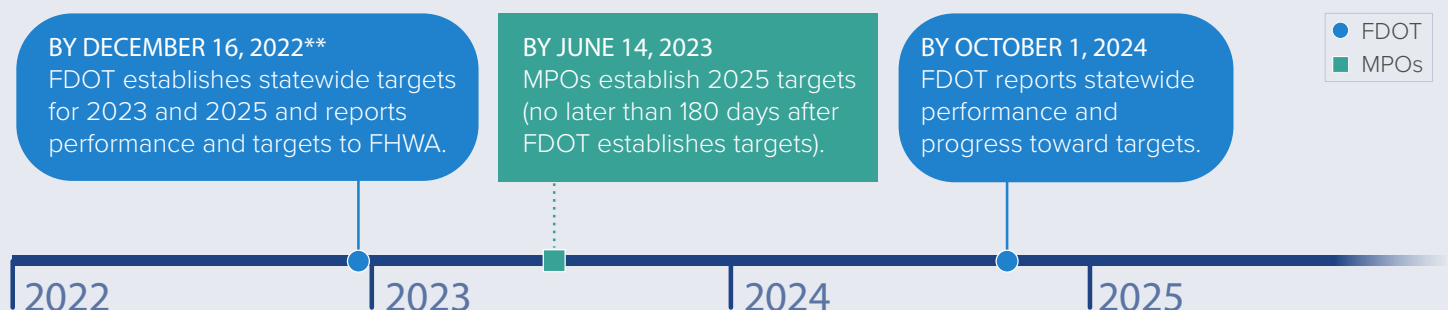
- » Percentage of NHS bridges (by deck area) in **GOOD** condition.
- » Percentage of NHS bridges (by deck area) in **POOR** condition.

POOR CONDITION

Suggests major investment is needed.

TIMELINE

SECOND Performance Period (January 1, 2022 to December 31, 2025)



* Please refer to the [fact sheet](#) addressing *MPO Requirements* for information about MPO targets and planning processes.

** FHWA changed the due date from October 1, 2022 due to a technical issue with the reporting system.

EXISTING STATEWIDE CONDITIONS

NHS Bridges

Year	in Good Condition	in Poor Condition
2017	67.7%	1.2%
2018	66.6%	1.2%
2019	66.2%	1.2%
2020	65.5%	0.5%
2021 (Baseline)	61.3%	0.5%

Interstate Pavements

Year	in Good Condition	in Poor Condition
2017	66.1%	0.0%
2018	54.2%	0.6%
2019	68.0%	0.5%
2020	68.8%	0.6%
2021 (Baseline)	70.5%	0.7%

Non-Interstate NHS Pavements

Year	in Good Condition	in Poor Condition
2017	44.0%	0.4%
2018	39.9%	0.4%
2019	41.0%	0.3%
2020	41.0%	0.3%
2021 (Baseline)	47.5%	1.1%

Source: FDOT and FHWA.

STATEWIDE TARGETS

FDOT established 2023 and 2025 targets for NHS bridge and pavement on December 16, 2022. These targets are identical to those set for 2019 and 2021, respectively. Florida's performance through 2021 exceeds the targets.

Performance Measure	2023 Target	2025 Target
Bridge		
% of NHS bridges (by deck area) in GOOD condition	50.0%	50.0%
% of NHS bridges (by deck area) in POOR condition	10.0%	10.0%
Pavement		
% of Interstate pavements in GOOD condition	60.0%	60.0%
% of Interstate pavements in POOR condition	5.0%	5.0%
% of non-Interstate NHS pavements in GOOD condition	40.0%	40.0%
% of non-Interstate NHS pavements in POOR condition	5.0%	5.0%

MPO TARGETS

MPOs must set 2025 targets by June 14, 2023 (within 180 days after FDOT set the statewide targets). MPOs have the option of supporting the statewide targets or establishing their own targets for the MPO planning area.

The TIP must include the most recent reported performance and targets as well as a description of how the investments contribute to achieving the targets. The LRTP must include a System Performance Report that discusses performance and the progress achieved in meeting targets.

ASSESSMENT OF SIGNIFICANT PROGRESS

FHWA will determine if FDOT has made significant progress toward the achievement of each 2-year or 4-year statewide target if either:

- » The actual condition/performance level is better than the baseline performance; or
- » The actual performance level is equal to or better than the established target.

FHWA's determination of significant progress toward the 2021 bridge and pavement targets is anticipated in March 2023.

FHWA will not assess MPO target achievement. However, FHWA and FTA will review MPO adherence to performance management requirements as part of periodic transportation planning process reviews.

MINIMUM CONDITIONS

Every year, FHWA will assess if FDOT is meeting federal minimum condition standards for NHS bridges and Interstate pavements. If it is not, FDOT must obligate a specified percentage of available funds for maintenance of these facilities.

FDOT IS ON TRACK TO MEET MINIMUM CONDITION STANDARDS

- » **Bridge:** No more than 10 percent of total deck area of NHS bridges classified as Structurally Deficient (*Poor* condition) for three consecutive years. ✓
- » **Pavement:** No more than 5 percent of the Interstate System in *Poor* condition for most recent year. ✓

FOR MORE INFORMATION PLEASE CONTACT

Mike Neidhart, PhD, AICP, Metropolitan Planning Administrator

Florida Department of Transportation | Mike.Neidhart@dot.state.fl.us | (850) 414-4905

PM3: System Performance



Florida Department of Transportation Office of Policy Planning

Performance Management

February 2023

OVERVIEW

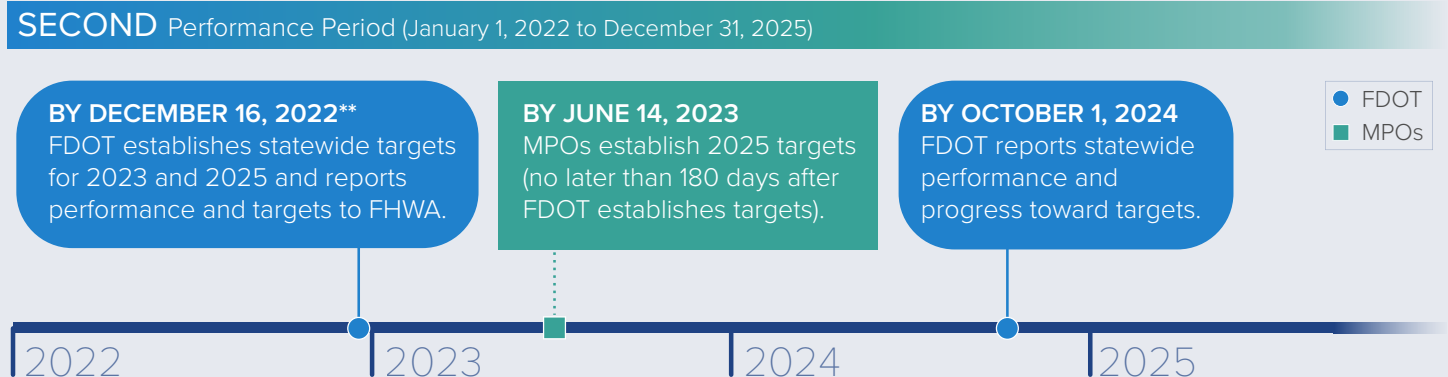
The third Federal Highway Administration (FHWA) performance management rule establishes measures to assess the reliability of passenger and truck freight travel on the National Highway System (NHS) and the process for the Florida Department of Transportation (FDOT) and Florida's Metropolitan Planning Organizations (MPO) to establish and report their targets.*

PERFORMANCE MEASURES

PERFORMANCE MEASURE	REFERRED TO AS	WHAT IT MEASURES
Percent of person-miles traveled on the Interstate that are reliable	Interstate reliability	Compares longer travel times (80 th percentile) to a normal travel time (50 th percentile). Vehicle occupancy is factored in to determine the person-miles traveled on segments considered reliable, and this is converted to a percent of total miles.
Percent of person-miles traveled on the non-Interstate NHS that are reliable	Non-Interstate NHS reliability	Compares longer travel times (80 th percentile) to a normal travel time (50 th percentile). Vehicle occupancy is factored in to determine the person-miles traveled on segments considered reliable, and this is converted to a percent of total miles.
Truck travel time reliability index (Interstate)	Truck reliability	Compares longer travel times (95 th percentile) to the normal travel time for trucks. This is expressed as a ratio called the Truck Travel Time Reliability Index, or TTTR.

The PM3 rule also defines measures for assessing the CMAQ Program that apply only to states and MPOs that are in a designated air quality non attainment areas or maintenance areas. Florida does not have any applicable areas, therefore the CMAQ measures are not addressed in this fact sheet.

TIMELINE




* Please refer to the [fact sheet](#) addressing *MPO Requirements* for information about MPO targets and planning processes.

** FHWA changed the due date from October 1, 2022 due to a technical issue with the reporting system.

EXISTING STATEWIDE CONDITIONS

INTERSTATE RELIABILITY

Percent of person-miles traveled on the Interstate that are reliable




NON-INTERSTATE NHS RELIABILITY

Percent of person-miles traveled on the non-Interstate NHS that are reliable



TRUCK RELIABILITY

Truck travel time reliability index (Interstate)



Source: PM3 Report on Regional Integrated Transportation Information System (RITIS) platform using National Performance Management Data Research Data Set (NPMRDS).

STATEWIDE TARGETS

FDOT established the following 2023 and 2025 targets on December 16, 2022. These targets are identical to those set for 2019 and 2021, respectively. Florida's performance through 2021 exceeds the targets.

PERFORMANCE MEASURE	2023 TARGET	2025 TARGET
INTERSTATE RELIABILITY	75.0%	70.0%
NON-INTERSTATE NHS RELIABILITY	50.0%	50.0%
TRUCK RELIABILITY	1.75	2.00

MPO TARGETS

MPOs must set 2025 targets by June 14, 2023 (within 180 days after FDOT set the statewide targets). MPOs have the option of supporting the statewide targets or establishing their own targets for the MPO planning area.

The TIP must include the most recent reported performance and targets as well as a description of how the investments contribute to achieving the targets. The LRTP must include a System Performance Report that discusses performance and the progress achieved in meeting targets.

ASSESSMENT OF SIGNIFICANT PROGRESS

FHWA will determine that FDOT has made significant progress toward the achievement of each 2-year or 4-year statewide target if either:

- » The actual performance level is better than the baseline performance; or
- » The actual performance level is equal to or better than the established target.

FHWA's determination of significant progress toward the 2021 interstate reliability and truck reliability targets is anticipated in March 2023. If FDOT does not make significant progress toward achieving a reliability target, it must document the actions it will take to achieve the target. For the truck reliability measure, it must provide additional freight congestion analysis and documentation.

FHWA will not assess MPO target achievement. However, FHWA and FTA will review MPO adherence to performance management requirements as part of periodic transportation planning process reviews.

FOR MORE INFORMATION PLEASE CONTACT

Mike Neidhart, PhD, AICP, Metropolitan Planning Administrator

Florida Department of Transportation | Mike.Neidhart@dot.state.fl.us | (850) 414-4905

ASSET MANAGEMENT

Public Transit



Florida Department of Transportation Office of Policy Planning

Performance Management

February 2023

OVERVIEW

The Federal Transit Administration (FTA) [Transit Asset Management rule](#) applies to all recipients and subrecipients of federal transit funding that own, operate, or manage public transportation capital assets. The rule defines State of Good Repair (SGR) performance measures and establishes requirements for Transit Asset Management (TAM) Plans and performance targets. This fact sheet describes these requirements and the role of the Metropolitan Planning Organizations (MPO) under this rule.*

STATE OF GOOD REPAIR PERFORMANCE MEASURES

Transit Asset Categories and TAM Performance Measures

FTA ASSET CATEGORIES	PERFORMANCE MEASURES
EQUIPMENT Non-revenue support-service and maintenance vehicles	Percentage of non-revenue vehicles that have met or exceeded their useful life benchmark (ULB)
ROLLING STOCK Revenue vehicles	Percentage of revenue vehicles that have met or exceeded their ULB
INFRASTRUCTURE Rail fixed-guideway track	Percentage of track segments (by mode) with performance restrictions
FACILITIES Buildings and structures	Percentage of facilities rated below condition 3 on the Transit Economic Requirement Model (TERM) scale

“State of good repair” is defined as the condition in which a capital asset is able to operate at a full level of performance. This means the asset:

1. Is able to perform its designed function.
2. Does not pose a known unacceptable safety risk.
3. Lifecycle investment needs have been met or recovered.

Public transportation providers are required to report transit asset performance measures and targets annually to the National Transit Database (NTD).

TIMEFRAME

PUBLIC TRANSPORTATION PROVIDERS

- Update TAM Plan/Group TAM Plan every 4 years
- Update TAM targets annually

MPOs

- Update MPO TAM targets with every LRTP update
- Reflect MPO targets and public transportation provider(s) current TAM targets in each updated TIP

* Please refer to the [fact sheet](#) addressing *MPO Requirements* for information about MPO targets and planning processes.

TAM PLAN

Tier I versus Tier II Agencies

The rule makes a distinction between Tier I and Tier II public transportation providers and establishes different requirements for them.

TIER I

Operates rail

OR

≥ 101 vehicles across all fixed route modes

OR

≥ 101 vehicles in one non-fixed route mode

TIER II

Subrecipient of 5311 funds

OR

American Indian Tribe

OR

≤ 100 vehicles across all fixed route modes

OR

≤ 100 vehicles in one non-fixed route mode

Required Elements of Provider TAM Plans

1. Inventory of Capital Assets

TIERS I AND II

2. Condition Assessment

3. Decision Support Tools

4. Investment Prioritization

5. TAM and SGR Policy

TIER I ONLY

6. Implementation Strategy

7. List of Key Annual Activities

8. Identification of Resources

9. Evaluation Plan

A **TIER I** public transportation provider must develop its own TAM Plan. The Tier I public transportation provider must make the TAM plan, annual targets, and supporting materials available to the state DOTs and MPOs that provide funding to the provider.

A **TIER II** public transportation provider may develop its own plan or participate in a group TAM plan, which is compiled by a group TAM plan sponsor. Group plan sponsors must make the group plan, targets, and supporting materials available to the state DOTs and MPOs that program projects for any participants of the group plan.

The Florida Department of Transportation (FDOT) developed a group plan for all subrecipients in 2022 that includes collective TAM targets for the participating providers. Participants in FDOT's Group TAM Plan primarily operate in areas of the state that are not served by an MPO.

MPO AND PUBLIC TRANSPORTATION PROVIDER COORDINATION

- » Each public transportation provider or its sponsor must share its targets with each MPO in which the public transportation provider operates services.
- » MPOs are not required to establish transit asset management targets each time the public transportation provider(s) establishes annual targets. Instead, MPO transit targets must be established when the MPO updates the LRTP. MPOs will reflect current public transportation provider(s) TAM targets in the updated TIP.
- » When establishing transit asset management targets, the MPO can either agree to program projects that will support the public transportation provider(s) targets, or establish its own separate regional targets for the MPO planning area. MPO targets may differ from the public transportation provider(s) targets, especially if there are multiple public transportation providers in the MPO planning area.
- » MPOs are required to coordinate with the public transportation provider(s) and group plan sponsors when selecting targets.
- » FTA will not assess MPO progress toward achieving transit targets. However, Federal Highway Administration (FHWA) and FTA will review MPO adherence to performance management requirements as part of periodic transportation planning process reviews.

FOR MORE INFORMATION PLEASE CONTACT

Mike Neidhart, PhD, AICP, Metropolitan Planning Administrator

Florida Department of Transportation | Mike.Neidhart@dot.state.fl.us | (850) 414-4905

SAFETY

Public Transit



Performance Management

February 2023

OVERVIEW

The Federal Transit Administration (FTA) Public Transportation Agency Safety Plan (PTASP) rule established transit safety performance management requirements for certain providers of public transportation that receive federal financial assistance. This fact sheet describes these requirements and the role of Metropolitan Planning Organizations (MPO) under this rule.*

PUBLIC TRANSPORTATION AGENCY SAFETY PLANS (PTASP)

Federal Rule Applicability

Recipients and Sub-recipients of FTA 5307 funds

The rule applies to recipients and sub-recipients of FTA 5307 funds that operate a public transportation system and to operators of rail transit systems subject to FTA's State Safety Oversight Program.

The PTASP regulations do not apply to certain modes of transit service that are subject to the safety jurisdiction of another Federal agency, including passenger ferry operations regulated by the U.S. Coast Guard, and commuter rail operations that are regulated by the Federal Railroad Administration.

Small public transportation providers without rail and with fewer than 101 revenue vehicles in operation during peak service may complete their own plan or have their plan drafted or certified by their state DOT.

PUBLIC TRANSPORTATION SAFETY PERFORMANCE MEASURES

FATALITIES	<i>Total number of reportable fatalities and rate per total vehicle revenue miles by mode.</i>
INJURIES	<i>Total number of reportable injuries and rate per total vehicle revenue miles by mode.</i>
SAFETY EVENTS	<i>Total number of reportable events and rate per total vehicle revenue miles by mode.</i>
SYSTEM RELIABILITY	<i>Mean distance between major mechanical failures by mode.</i>

TIMEFRAME

PUBLIC TRANSPORTATION PROVIDERS

- Update safety targets annually

MPOs

- Update MPO safety targets with every LRTP update
- Reflect MPO targets and public transportation provider(s) current safety targets in each updated TIP

* Please refer to the [fact sheet](#) addressing *MPO Requirements* for information about MPO targets and planning processes.

RELATIONSHIP OF PTASP TO FLORIDA REQUIREMENTS

Florida requires each Section 5307 and/or 5311 public transportation provider to have an adopted System Safety Program Plan (SSPP) (Chapter 14-90, Florida Administrative Code). Because Section 5307 public transportation providers in Florida must already have a SSPP, FDOT recommends that public transportation providers revise their existing SSPPs to be compliant with the FTA PTASP requirements.

FDOT has issued guidance to public transportation providers to assist them with revising existing SSPPs to be compliant with the FTA PTASP requirements.

While the PTASP rule requires public transportation providers to establish safety performance targets, the SSPP does not.

REQUIREMENTS

TRANSIT SAFETY TARGET COORDINATION BETWEEN FDOT, MPOS, AND PUBLIC TRANSPORTATION PROVIDERS

- » Public transportation providers that annually draft and certify a PTASP and transit safety targets must make the PTASP and underlying safety performance data available to FDOT and the MPOs to aid in the planning process.
- » MPOs are not required to establish transit safety targets annually each time the public transportation provider(s) establishes targets. Instead, MPO transit targets must be established when the MPO updates the LRTP. MPOs will reflect current public transportation provider(s) PTASP targets in the updated TIP.
- » Public transportation providers will coordinate with FDOT and affected MPOs in the selection of transit safety performance targets.
- » Public transportation providers will give written notice to the MPO(s) and FDOT when the public transportation provider establishes transit safety targets.
- » When establishing transit safety targets, the MPO can either agree to program projects that will support the public transportation provider targets, or establish its own separate targets for the MPO planning area.
- » MPOs that establish their own transit safety targets will coordinate with the public transportation provider(s) and FDOT in the selection of transit safety performance targets, and will give written notice to the public transportation provider(s) and FDOT when the MPO establishes its own transit safety targets.
- » MPOs that agree to support the public transportation provider(s) safety targets will provide FDOT and the public transportation providers documentation that the MPO agrees to do so.
- » If two or more public transportation providers operate in an MPO planning area and establish different safety targets for a measure, the MPO may establish a single target for the MPO planning area or establish a set of targets that reflect the differing public transportation provider targets.

FOR MORE INFORMATION PLEASE CONTACT

Mike Neidhart, PhD, AICP, Metropolitan Planning Administrator

Florida Department of Transportation | Mike.Neidhart@dot.state.fl.us | (850) 414-4905

APPENDIX E: Public Notice Records

Ocala StarBanner

Public Notices

Originally published at ocala.com on 05/02/2023

OCALA MARION TRANSPORTATION PLANNING ORGANIZATION

May 2, 2023

The Ocala Marion TPO Draft Transportation Improvement Program (TIP) is now available for public review and comment.

The Ocala Marion Transportation Planning Organization (TPO) Transportation Improvement Program (TIP) is a five-year schedule of transportation improvements throughout the Metropolitan Planning Area of Marion County. The TIP documents the anticipated timing and cost of transportation projects funded by federal, state and local sources. Projects in the TIP may include roadway and bridge construction; operations; resurfacing; bicycle and pedestrian; transit, aviation and rail.

The Draft TIP for Fiscal Years 2024 to 2028 is now available for public review by accessing the TPO website at: <https://ocalamariontpo.org/plans-and-programs/transportation-improvement-program-tip>.

Please use the TPO Feedback Form: <https://ocalamariontpo.org/contact-us/tpo-feedback-form/>

to provide comments by June 16, 2023; or contact Rob Balmes, TPO Director. 352-438-2630; rob.balmes@marionfl.org.

LOCALiQ

The Gainesville Sun | The Ledger
Daily Commercial | Ocala StarBanner
News Chief | Herald-Tribune

PO Box 631244 Cincinnati, OH 45263-1244

PROOF OF PUBLICATION

Ocala Marion Tpo
Ocala Marion Tpo
2710 E. SILVER SPRINGS BLVD.
OCALA FL 34470

STATE OF FLORIDA, COUNTY OF MARION

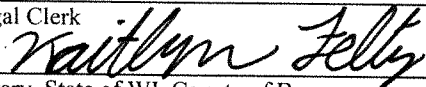
The Star Banner, a newspaper printed and published in the city of Ocala, and of general circulation in the County of Marion, State of Florida, and personal knowledge of the facts herein state and that the notice hereto annexed was Published in said newspapers in the issues dated or by publication on the newspaper's website, if authorized, on:

05/02/2023

and that the fees charged are legal.
Sworn to and subscribed before on 05/02/2023



Legal Clerk



Notary, State of WI, County of Brown

317127

My commission expires

Publication Cost: \$94.92

Order No: 8748408

Customer No: 522376

PO #:

of Copies:

1

THIS IS NOT AN INVOICE!

Please do not use this form for payment remittance.

KAITLYN FELTY
Notary Public
State of Wisconsin

OCALA MARION TRANSPORTATION PLANNING ORGANIZATION May 2, 2023


The Ocala Marion TPO Draft Transportation Improvement Program (TIP) is now available for public review and comment.

The Ocala Marion Transportation Planning Organization (TPO) Transportation Improvement Program (TIP) is a five-year schedule of transportation improvements throughout the Metropolitan Planning Area of Marion County. The TIP documents the anticipated timing and cost of transportation projects funded by federal, state and local sources. Projects in the TIP may include roadway and bridge construction; operations; resurfacing; bicycle and pedestrian; transit, aviation and rail.

The Draft TIP for Fiscal Years 2024 to 2028 is now available for public review by accessing the TPO website at:
<https://ocalamariontpo.org/plans-and-programs/transportation-improvement-program-tip>.

Please use the TPO Feedback Form:
<https://ocalamariontpo.org/contact-us/tpo-feedback-form/>
to provide comments by June 16, 2023; or contact Rob Balmes, TPO Director. 352-438-2630; rob.balmes@marionfl.org.

The Ocala Marion TPO Draft TIP is available for public review and comment – Transportation Planning Organization



May 2, 2023 - TPO Website

The Ocala Marion Transportation Planning Organization (TPO) Transportation Improvement Program (TIP) is a five-year schedule of transportation improvements throughout the Metropolitan Planning Area of Marion County. The TIP documents the anticipated timing and cost of transportation projects funded by federal, state and local sources. Projects in the TIP may include roadway and bridge construction; operations; resurfacing; bicycle and pedestrian; transit, aviation and rail.

The **Draft TIP for Fiscal Years 2024 to 2028** is now available for public review by accessing the TPO website at: <https://ocalamariontpo.org/plans-and-programs/transportation-improvement-program-tip>.

Please use the TPO Feedback Form: <https://ocalamariontpo.org/contact-us/tpo-feedback-form/> to provide comments by **June 16, 2023**; or contact Rob Balmes, TPO Director. 352-438-2630; rob.balmes@marionfl.org.

APPENDIX F: Public and Partner Comments



Draft FY 2024 to 2028 Transportation Improvement Program (TIP)

Public Comments

Summary

The draft Fiscal Years 2024 to 2028 Transportation Improvement Program (TIP) was made available for public and partner agency review from May 2 to June 16, 2023. The following public comments were received by the TPO.

- **Public Comment:** “In the draft TIP document for public review, the draft 2023 List of Priority Projects (Top 20 Priorities) is missing (Figure 12, page 26). Is there some reason that was omitted? It would be nice to see what's being proposed as the most important projects for 2023.”
 - **TPO Response:** Noted for public record. The citizen was provided a link to the current draft Top 20 list, and the process for adoption through the TPO Board. The citizen was thanked for the comment and action will be taken to add the most current draft Top 20 list in the draft TIP document.
- **Public Comment:** “I live on SE 175th St. 34491. We frequently have overflow traffic in our neighborhood as the interstate backs up and drivers come on to 475, then onto SE 175th. I have emailed the sheriff, county commissioner, marion county traffic dept. Several neighbors and I have come up with changes to our roads that we believe would help. Motorists are often speeding, not paying attention, littering, and disregarding pedestrians and their children and pets. We are concerned for our safety.”
 - **TPO Response:** Noted for public record. The citizen was thanked for the comment and asked to contact the TPO to share further details and recommendations.

TRANSPORTATION IMPROVEMENT PROGRAM

Review Checklist

TRANSPORTATION IMPROVEMENT PROGRAM (TIP) REVIEW CHECKLIST

The following TIP Review Checklist is provided to assist in the review of the TIP. This Review Checklist is to be completed and included in the MPO's final TIP Document.

Comments should be categorized as:

Editorial: Comments may be addressed by MPO, but would not affect approval of the document, i.e., grammatical, spelling and other related errors.

Enhancement: Comments may be addressed by MPO, but would not affect approval of the document, i.e., improve the quality of the document and the understanding for the public (improving graphics, re-packaging of the document, use of plain language, reformatting for clarity, removing redundant language).

Critical: Comment MUST be addressed to meet minimum state and federal requirements to obtain approval. The reviewer must clearly identify the applicable state or federal policies, regulations, guidance, procedures or statutes that the document does not conform with.

If a question is categorized, a comment must be included. In addition, if a question is answered with "no", a comment must also be included. Once the checklist is finalized, please share as a PDF.

MPO:	Ocala Marion TPO	Fiscal Years included:	2024-2028
Review #:	2	Date of Review:	07/07/23
		Reviewed by:	RH

TIP Format & Content

Does the cover page include the MPO name, address correct fiscal years, and provide a location to add the date of adoption? Yes No
[No comment](#) [Click here to enter comments](#) Page Numbers: 1

Does the Table of Contents show the title of each section with correct page number? Yes No
[No comment](#) [Click here to enter comments](#) Page Numbers: 4
[Click here to enter notes](#)

Does TIP include an endorsement that it was developed following state and federal requirements and include date of official MPO approval? This would be an MPO resolution or signed signature block on cover. Yes No
[No comment](#) [Click here to enter comments](#) Page Numbers: 2
[Click here to enter notes](#)

Does TIP include a list of definitions, abbreviations, funding and phase codes and acronyms? Yes No
[No comment](#) [Click here to enter comments](#) Page Numbers:
Fund codes: 21
Acronyms: 142-151
[Clicker here to enter notes](#)

TRANSPORTATION IMPROVEMENT PROGRAM

Review Checklist

TIP Narrative

Does the TIP begin with a statement of purpose (provide a prioritization of projects covering a five-year period that is consistent with LRTP, contains all transportation projects MPA funded with FHWA & FTA funds and regionally significant projects regardless of funding source)? [23 C.F.R. 450.326(a)]; [49 U.S.C. Chapter 53]

Yes No

[No comment](#) [Click here to enter comments](#)

Page Numbers: 5

[Click here to enter notes](#)

Was the TIP developed by MPO in cooperation with the state and public transit operator, who provided the MPO with estimates of available Federal and State funds for the MPO to develop the financial plan? [s. 339.175(8) F.S.]; [23 C.F.R. 450.326(a)]

Yes No

[No comment](#) [Click here to enter comments](#)

Page Numbers: 20

[Click here to enter notes](#)

Does the TIP demonstrate that there are sufficient funds (federal, state, local and private) to implement proposed transportation system improvements, identifies any innovative financing techniques through comparison of revenues and costs for each year? It is recommended that the TIP include a table(s) that compares the funding sources and amounts, by year to the total project costs. [23 C.F.R. 450.326(k)]; [23 C.F.R. 450.326(j)]; [s. 339.175(8)(c)(3) F.S.].

Yes No

[No comment](#) [Click here to enter comments.](#)

Page Numbers: 22-23

[Click her to enter notes](#)

Does the TIP describe project selection process and state that it is consistent with the federal requirements in 23 C.F.R 450.332(b) and for non-TMA MPOs 23 C.F.R. 450.332(c)?

Yes No

[No comment](#) [Click here to enter comments](#)

Page Numbers: 24

[Click here to enter notes](#)

Does the TIP identify the MPO's criteria and process for prioritizing implementation of the transportation plan elements (including multimodal tradeoffs) for inclusion in the TIP and explain any changes in priorities from the previous TIP? The MPO's TIP project priorities must be consistent with the LRTP. [23 C.F.R 450.326(n)(1)]

Yes No

[No comment](#) [Click here to enter comments](#)

Page Numbers: 24-25

[Click here to enter notes](#)

Does the TIP describe how projects are consistent with MPO's LRTP and to the extent feasible, with port and aviation masterplans, public transit development plans, and approved local government comprehensive plans for those local governments located within the MPO area? [s. 339.175(8)(a) F.S.] For consistency guidance, see [Section 1. Florida LRTP Amendment Thresholds](#).

Yes No

[No comment](#) [Click here to enter comments](#)

Page Numbers: 8

[Click here to enter notes](#)

Does the TIP cross reference projects with corresponding LRTP projects, when appropriate? [s. 339.175(8)(c)(7) F.S.]

Yes No

[No comment](#) [Click here to enter comments](#)

Page Numbers: 155-157

[Click or tap here to enter text.](#)

Does the TIP include the FDOT Annual List of Obligated Projects or a link? The annual listing is located for download [HERE](#). [23 C.F.R. 450.334]; [s.339.175(8)(h), F.S.]

Yes No

TRANSPORTATION IMPROVEMENT PROGRAM

Review Checklist

No comment [Click here to enter comments](#)

Page Numbers: 105-119

[Click here to enter notes](#)

Was the TIP developed with input from the public? [23 C.F.R. 450.316]; [23 C.F.R. 450.326(b)]; The document should outline techniques used to reach citizens (flyers, websites, meeting notices, billboards, etc.)

Yes No

No comment [Click here to enter comments](#)

Page Numbers: 7-8

[Click here to enter notes](#)

If applicable, does the TIP discuss the MPO's current FDOT annual certification and past FHWA/FTA quadrennial certification? MPO should include anticipated date of next FHWA/FTA quadrennial certification.

Yes No

N/A

No comment [Click here to enter comments](#)

Page Numbers: 8

[Click here to enter notes](#)

Does the TIP discuss of the congestion management process? All MPOs are required to have a congestion management process that provides for the effective management process that provides for the effective management and operation of new and existing facilities using travel demand reduction and operational management strategies. S 339.175(6)(c)(1), F.S.

Yes No

No comment [Click here to enter comments](#)

Page Numbers: 10

[Click here to enter notes](#)

Does the TIP discuss Transportation Disadvantaged (TD) services developed and a description of costs and revenues from TD services, as well as a list of improvements funded with TD funds? [s.427.015(1) F.S. AND 41-2.009(2) F.A.C.

Yes No

No comment [Click here to enter comments](#)

Page Numbers: 10

[Click here to enter notes](#)

Does the TIP discuss how, once implemented, the MPO will make progress toward achieving the performance targets for:

- ✓ Safety performance measures
- ✓ System performance measures
- ✓ Bridge performance measures
- ✓ Pavement performance measures
- ✓ State asset management plan
 - Including risk to off-system facilities during emergency events (if applicable)
- ✓ State freight plan

Yes No

If the MPO incorporated the Performance Measures Template directly or adapted it to suit their need, they will have met requirements. [23.C.F.R 450.326(c)]

No comment [Click here to enter comments](#)

Page Numbers:

[Pages 12-19](#)

Does the TIP discuss anticipated effect of achieving the performance targets identified in the LRTP, linking investment priorities to those performance targets for:

- ✓ Safety performance measures
- ✓ System performance measures
- ✓ Bridge performance measures

Yes No

TRANSPORTATION IMPROVEMENT PROGRAM

Review Checklist

- ✓ Pavement performance measures
- ✓ State asset management plan
- ✓ State freight plan

If the MPO incorporated the Performance Measures Template directly or adapted it to suit their need, they will have met requirements. [23.C.F.R 450.326(d)]

[No comment](#) [Click here to enter comments](#)

Page Numbers: 12-19

[Click here to enter notes](#)

Does the TIP include all Federal discretionary grants that fund capital projects under Title 23 or Title 49, US Code, per the Infrastructure Investment and Jobs Act (IIJA)? Federal discretionary grants that fund capital projects must be in the TIP before executing a grant agreement with USDOT. For more information, see this [link](#).

Yes No

[No comment](#) [Click here to enter comments](#)

Page Numbers: 20-23

[Click here to enter notes](#)

Did you review the [FDOT 23 CFR Part 667 Report](#) to check if any proposed projects from the TIP are in the report? If so, the MPO must reference the report in the TIP for that project.

Yes No

[No comment](#) [Click here to enter comments](#)

Page Numbers:

N/A

Detail Project Listing for Five Fiscal Years

Does each project in the TIP document shall include the following information?

- ✓ Sufficient description of project (type of work, termini, and length)
- ✓ Financial Project Number (FPN)
- ✓ Estimated total project cost and year anticipated funding
- ✓ **Page number or identification number where project can be found in LRTP (spot check)**
- ✓ Category of Federal Funds and source(s) of non-Federal Funds
- ✓ FTA section number included in project title or description

Yes No

[Enhancement](#) [Click here to enter comments](#)

Page Numbers: 32-101

TIP Review

Did the MPO upload the document into the MPO Document Portal for review by District staff, Office of Policy Planning, Florida Commission for the Transportation Disadvantaged, Department of Economic Opportunity, FTA, & FHWA?

Yes No


[No comment](#) [Click here to enter comments](#)

Page Numbers: N/A

[Click here to enter notes](#)

APPENDIX G: Glossary of Terms and Acronyms

Glossary of Terms and Acronyms



OCALA MARION
TRANSPORTATION
PLANNING
ORGANIZATION

February 2022

ACRYONYM	NAME	DESCRIPTION
3C	Continuing, Cooperative and Comprehensive	A Continuing, Cooperative and Comprehensive (3C) process is required for all Metropolitan Planning Organizations (MPO) to be eligible for Federal transportation funding.
ACS	American Community Survey	The American Community Survey is an ongoing survey that provides vital information on a yearly basis about our nation and its people.
ADA	Americans with Disabilities Act	The Americans with Disabilities Act (ADA) prohibits discrimination against people with disabilities in employment, transportation, public accommodation, communications, and governmental activities.
ATMS	Automated Traffic Management System	ATMS is used to improve the efficiency of the transportation network. ATMS utilizes data-analysis and communication technology to reduce congestion in real-time due to crashes and other traffic problems.
BEA	Bureau of Economic Analysis	Federal agency within the Department of Commerce that provides economic data and projections.
BLS	Bureau of Labor Statistics	Federal agency within the Department of Labor that tracks federal employment data.
BTS	Bureau of Transportation Statistics	The Bureau of Transportation Statistics was established as a statistical agency in 1992. The Intermodal Surface Transportation Efficiency Act (ISTEA) of 1991 created BTS to administer data collection, analysis, and reporting and to ensure the most cost-effective use of transportation- monitoring resources.
CAAA	Clean Air Act Amendments of 1990	The original Clean Air Act was passed in 1963, but the national air pollution control program is actually based on the 1970 revision of the law. The Clean Air Act as amended in 1990 made major changes and contains the most far reaching revisions of the 1970 law.
CAC	Citizen Advisory Committee	The Citizens Advisory Committee (CAC) advises the TPO on local transportation issues based on the input of citizens they represent in the area. The TPO strives to keeps the composition of the CAC diverse in terms of geographic location and professions represented.
CBSA	Core Based Statistical Areas	CBSAs consist of the county or counties or equivalent entities associated with at least one core (urbanized area or urban cluster) of at least 10,000 population plus adjacent counties having a high degree of social and economic integration with the core. Social and economic integration is measured in the form of commuting and other reoccurring travel.
CFMPOA	Central Florida Metropolitan Planning Organization Alliance	A partnership of Transportation Planning Organizations in Central Florida created to provide transportation solutions throughout the region.
CFR	Code of Federal Regulations	The codification of the rules published in the Federal Register by the executive departments and agencies of the Federal Government. These are the administrative rules and regulations that clarify the impact of the United States Code (USC) or the law.

ACRYONYM	NAME	DESCRIPTION
CFRPM	Central Florida Regional Planning Model	Travel demand forecasting tool used by numerous planning agencies throughout central Florida.
CMAQ	Congestion Mitigation and Air Quality Improvement Program	The CMAQ program funds transportation projects and programs in air quality non-attainment and maintenance areas that reduce traffic congestion and transportation related emissions (ozone, carbon monoxide, particulate matter, etc.).
CMP	Congestion Management Process	A systematic approach required in transportation management areas (TMAs) that provides for effective management and operation. Provides information on transportation system performance and finds alternative ways to alleviate congestion and enhance the mobility of people and goods, to levels that meet state and local needs.
CTC	Community Transportation Coordinator	Community Transportation Coordinators are businesses or county departments responsible for arrangement of transportation services delivered to the transportation disadvantaged. (Definition taken from Lee MPO - http://leempo.com/programs-products/transportation-disadvantaged/).
CTD	Commission for Transportation Disadvantaged	Created in 1989, the CTD was created to provide statewide policy guidance to Florida's Transportation Disadvantaged Program, which coordinates funds to provide older adults, persons with disabilities and people with limited access to employment, health care and educational opportunities (Definition taken from NCFRPC - http://www.ncfrpc.org/TD/td.html).
CTPP	Census Transportation Planning Products	The CTPP is a set of special tabulations designed by and for transportation planners using large sample surveys conducted by the Census Bureau.
CTST	Community Traffic Safety Team	An organization created to inform the public about transportation safety issues. Major events conducted by the Marion County CTST include "Walk Your Child to School Day", a mock DUI scenario, and a Battle of the Belts competition.
DBE	Disadvantaged Business Enterprise	The DBE program ensures that federally-assisted contracts for transportation projects are made available for small businesses owned/ controlled by socially and economically disadvantaged individuals (Definition taken from FHWA - https://www.fhwa.dot.gov/civilrights/programs/dbe/).
DOPA	Designated Official Planning Agency	An agency that assists the Florida Commission for the Transportation Disadvantaged (CTD) in the coordination of safe, efficient, cost effective transportation services to those who are transportation disadvantaged. (Definition taken from CTD - https://ctd.fdot.gov/communitytransystem.htm)
DRI	Development of Regional Impact	A large-scale development project that may impact multiple counties or jurisdictions
EIS	Environmental Impact Statement	Report developed as part of the National Environmental Policy Act requirements, which details any adverse economic, social, and environmental effects of a proposed transportation project for which Federal funding is part of the project.

ACRYONYM	NAME	DESCRIPTION
EPA	Environmental Protection Agency	The federal regulatory agency responsible for administering and enforcing federal environmental laws, including the Clean Air Act, the Clean Water Act, the Endangered Species Act, and others.
ETDM	Efficient Transportation Decision Making	Developed by the Florida Department of Transportation (FDOT) to streamline the environmental review process, ETDM helps protect natural resources by involving stakeholders early in the transportation planning process. Specifically, ETDM is used to identify the impacts may occur from planned transportation projects.
FAA	Federal Aviation Administration	FAA provides a safe, secure, and efficient global aerospace system that contributes to national security and the promotion of US aerospace safety.
FAST Act	Fixing America's Surface Transportation Act	The Fixing America's Surface Transportation (FAST) Act is five-year legislation that was enacted into law on December 4, 2015. The main focus of the legislation is to improve the Nation's surface transportation infrastructure, including our roads, bridges, transit systems, and rail transportation network.
FDOT	Florida Department of Transportation	Originally named the Florida State Road Department, the Florida Department of Transportation (FDOT) was created in 1969. FDOT's mission is to ensure the mobility of people and goods, enhance economic prosperity, and preserve the quality of the environment and community (Definition taken from State of Florida- https://jobs.myflorida.com/go/ Department-of-Transportation/2817700/).
FHWA	Federal Highway Administration	A branch of the U.S. Department of Transportation that administers the federal-aid highway program, providing financial assistance to states to construct and improve highways, urban and rural roads, and bridges.
FMTTP	Freight Mobility and Trade Plan	FDOT's Freight Mobility and Trade Plan (FMTTP) defines policies and investments that will enhance Florida's economic development into the future.
FSUTMS	Florida Standard Urban Transportation Modeling Structure	FSUTMS is a computerized planning model that allows users to better predict the impact of transportation policies and programs by providing a standardized framework for the development, use and sharing of models.
FTA	Federal Transit Administration	A branch of the U.S. Department of Transportation that administers federal funding to transportation authorities, local governments, and states to support a variety of locally planned, constructed, and operated public transportation systems throughout the U.S., including buses, subways, light rail, commuter rail, streetcars, monorail, passenger ferry boats, inclined railways, and people movers.
FTP	Florida Transportation Plan	Florida's long-range plan that guides current transportation decisions. The plan outlines transportation issues and solutions related to improving safety, efficiency, population growth, economic development, and access to transit and other modes of transportation.
FY	Fiscal Year/ Federal Fiscal Year	The TPO's Fiscal Year is from July 1 to June 30. The Federal Fiscal Year is from October 1 to September 30.

ACRYONYM	NAME	DESCRIPTION
GIS	Geographic Information System	Computerized data management system designed to capture, store, retrieve, analyze, and display geographically referenced information.
HOV	High-Occupancy Vehicle	Vehicles carrying two or more people.
HSIP	Highway Safety Improvement Program	The goal of the HSIP program is to achieve a significant reduction in traffic fatalities and serious injuries on all public roads, including non-State-owned public roads and roads on tribal lands.
HUD	Department of Housing and Urban Development	HUD's mission is to increase homeownership, support community development and increase access to affordable housing free from discrimination. HUD's Community Development Block Grant Program (CDBG) is a program with many resources that are used to help address a wide array of community development needs, including sidewalks and other transportation infrastructure.
IJA	Infrastructure Investment and Jobs Act	Commonly referred to as the Bipartisan Infrastructure Bill, IJA was signed into law by President Biden on November 15, 2021. IJA includes \$550 billion in new funding for transportation infrastructure. IJA authorizes \$1.2 trillion in total spending.
IRI	International Roughness Index	International Roughness Index (IRI) is used by transportation professionals around the world as a standard to quantify road surface roughness. IRI is highly useful for assessing overall roadway pavement ride quality; a higher IRI value indicates a rougher road surface.
ITS	Intelligent Transportation Systems	Electronics, photonics, communications, or information processing to improve the efficiency or safety of the surface transportation system.
LOS	Level of Service	Level of Service (LOS) is a term that describes the operating conditions a driver, transit users, bicyclist, or pedestrian will experience while traveling on a particular street, highway or transit vehicle. LOS is used in transportation planning as a data friendly tool to help aid in the decision making process regarding road capacity. LOS data allows planners to make more informed decisions regarding transportation projects.
LOPP	List of Priority Projects	The List of Priority Projects (LOPP) is a formalized list developed each year by the TPO in collaboration with local government partners, and as required by state statute. The LOPP contains the highest priorities for future transportation projects and investments to receive consideration for federal and state funding.
LRTP/MTP	Long-Range Transportation Plan (or Metropolitan Transportation Plan)	A document that serves as the defining vision for the region's transportation systems and services. The LRTP addresses a planning horizon of no less than a 20-years and is developed, adopted, and updated every five years by the TPO. The most recent LRTP was adopted in December 2015. The plan can be viewed on the TPO website at: https://ocalamariontpo.org/plans-and-programs/long-range-transportation-plan-lrtp/ .

ACRYONYM	NAME	DESCRIPTION
LOTTR	Level of Travel Time Reliability	The Level of Travel Time Reliability (LOTTR) is the ratio of the 80th percentile travel time to the normal travel time (50th percentile) throughout a full calendar year. Data for this measure is derived from the FHWA National Performance Management Research Data set (NPMRDS).
MAP-21	Moving Ahead for Progress in the 21st Century	The Moving Ahead for Progress in the 21st Century Act (P.L. 112-141), was signed into law in 2012. Funding surface transportation programs at over 105 billion for fiscal years (FY) 2013 and 2014, MAP-21 is the first long-term highway authorization enacted since 2005. MAP-21 creates a streamlined and performance-based surface transportation program and builds on many of the highway, transit, bike, and pedestrian programs and policies established in 1991.
MPA	Metropolitan Planning Area	The geographic area determined by agreement between the transportation planning organization (TPO) for the area and the Governor, in which the metropolitan transportation planning process is carried out.
MPO	Metropolitan Planning Organization	An MPO, also known as a TPO, is a forum for cooperative transportation decision-making for metropolitan planning areas. In order for a TPO to be designated as an MPO, an urban area must have a population of at least 50,000 as defined by the US Census Bureau.
MPOAC	Metropolitan Planning Organization Advisory Council	A planning and policy organization created to assist individual MPO/TPOs across Florida in building a more collaborative transportation planning process.
MSA	Metropolitan Statistical Area	A Core Based Statistical Areas associated with at least one urbanized area that has a population of at least 50,000. The metropolitan statistical area comprises the central county or counties or equivalent entities containing the core, plus adjacent outlying counties having a high degree of social and economic integration with the central county or counties as measured through commuting.
NTD	National Transit Database	The National Transit Database (NTD) is the repository of data for the financial, operating and asset conditions of the nation's transit systems.
NEPA	National Environmental Policy Act of 1969	Established requirements that any project using federal funding or requiring federal approval, including transportation projects, examine the effects of proposed and alternative choices on the environment before a federal decision is made.
NHPP	National Highway Performance Program	The NHPP provides support for the condition and performance of the National Highway System (NHS), for the construction of new facilities on the NHS.
NHPP (Bridge)	National Highway Performance Program (Bridge)	Reconstruction, resurfacing, restoration, rehabilitation, or preservation of a bridge on a non-NHS Federal-aid highway (if Interstate System and NHS Bridge Condition provision requirements are satisfied) [23 U.S.C. 119(i)].
NHS	National Highway System	This system of highways designated and approved in accordance with the provisions of 23 U.S.C. 103(b) (23CFR500).

ACRYONYM	NAME	DESCRIPTION
PD&E	Project Development and Environmental Study	A study conducted to determine feasible building alternatives for transportation projects and their social, economic and environmental impacts. PD&E studies are required per the National Environmental Policy Act (NEPA). (Definition taken from FDOT, District 7 - https://www.fdotd7studies.com/what-is-a-pde-study.html).
PEA	Planning Emphasis Area	Planning Emphasis Areas set planning priorities that are supportive of the statewide Florida Transportation Plan (FTP), and give importance to topics that all MPOs are encouraged to address in their respective planning programs.
PM	Performance Management	Performance Management (PM) serves as federally required strategic approach that uses system data and information guide investment and policies to achieve national goals.
PPP	Public Participation Plan	The Public Participation Plan documents the goals, objectives and strategies for ensuring all individuals have every opportunity to be involved in transportation planning decisions. The plan is designed to provide a transparent planning process that is free from any cultural, social, racial or economic barriers and offers multiple opportunities for public participation and input.
PTASP	Public Transportation Agency Safety Action Plan	A plan that is developed by transit agencies to identify responsibilities for safety and day to day implementation of a safety management system.
RPC	Regional Planning Council	Organizations designated by Florida law to provide planning and technical expertise to local governments in order to promote regional collaboration.
SHSP	Strategic Highway Safety Plan	This is a statewide and coordinated safety plan that provides a comprehensive framework for eliminating highway fatalities and reducing serious injuries on all public roads.
SIS	Strategic Intermodal System	A network of transportation facilities important to the state's economy and mobility. The SIS was created to focus the state's limited resources on the facilities most significant for interregional, interstate and international travel (Definition taken from FDOT - https://www.fdot.gov/planning/sis/default.shtm).
SOV	Single-Occupancy Vehicle	Any motor vehicle operated or driven by a single person.
STBG	Surface Transportation Block Grant Program	The STBG federal funding promotes flexibility in State and local transportation decisions and provides flexible funding to best address State and local transportation needs.
STIP	Statewide Transportation Improvement Program	The STIP is a statewide prioritized listing/program of transportation projects covering a period of four years that is consistent with the long-range statewide transportation plan, metropolitan transportation plans, and TIPs, and required for projects to be eligible for funding under title 23 U.S.C. and title 49 U.S.C. Chapter 53.
STP	Surface Transportation Program	Federal-aid highway funding program that supports a broad range of surface transportation capital needs, including many roads, transit, sea and airport access, vanpool, bike, and pedestrian facilities.

ACRYONYM	NAME	DESCRIPTION
TAC	Technical Advisory Committee	The Technical Advisory Committee provides technical expertise to the TPO by reviewing transportation plans, programs and projects primarily from a technical standpoint. The TAC is comprised of professional planners, engineers, and other state and local professionals.
TAMP	Transportation Asset Management Plan	The TAMP outlines the process for effectively operating, maintaining and improving the physical transportation assets in Florida (e.g., roads, bridges, culverts).
TAZ	Traffic Analysis Zone	A defined geographic area used to tabulate traffic-related land use data and forecast travel demand. Traffic Analysis Zones typically consist of one or more Census blocks/tracts or block groups.
TD	Transportation Disadvantaged	Transportation Disadvantaged includes individuals with physical and economic challenges and senior citizens facing mobility issues.
TDLCB	Transportation Disadvantaged Local Coordinating Board	The TDLCB coordinates transportation needs of the disadvantaged, including individuals with physical and economic challenges and senior citizens facing mobility issues. The Board helps the TPO identify local service needs of the Transportation Disadvantaged (TD) community to the Community Transportation Coordinator (CTC).
TDM	Transportation Demand Management	Programs designed to reduce demand for transportation through various means, such as the use of public transit and of alternative work hours.
TDP	Transit Development Plan	The Transit Development Plan (TDP) represents the community's vision for public transportation in the Ocala Marion TPO service area for a 10- year span. Updated every five years, the Plan provides a comprehensive assessment of transit services in Marion County. Specifically, the TDP details SunTran's transit and mobility needs, cost and revenue projections, and community transit goals, objectives, and policies.
TIP	Transportation Improvement Program	A TIP is a prioritized listing/program of transportation projects covering a period of five years that is developed and formally adopted by a TPO as part of the metropolitan transportation planning process, consistent with the metropolitan transportation plan, and required for projects to be eligible for funding under title 23 U.S.C. and title 49 U.S.C. Chapter 53.
TMA	Transportation Management Area	An urbanized area with a population over 200,000 (as determined by the latest decennial census) or other area when TMA designation is requested by the Governor and the TPO (or affected local officials), and officially designated by the Administrators of the FHWA and FTA. The TMA designation applies to the entire metropolitan planning area.
TMIP	Travel Model Improvement Program	TMIP supports and empowers planning agencies through leadership, innovation and support of planning analysis improvements to provide better information to support transportation and planning decisions.

ACRYONYM	NAME	DESCRIPTION
TOD	Transit Oriented Development	Transit-oriented development, or TOD, is a type of community development that includes a mixture of housing, office, retail and/or other amenities integrated into a walkable neighborhood and located within a half-mile of quality public transportation (Definition taken from Reconnecting America-www.reconnectingamerica.org).
TPM	Transportation Performance Management	FHWA defines Transportation Performance Management as a strategic approach that uses system information to make investment and policy decisions to achieve national performance goals.
TPO	Transportation Planning Organization	A TPO, also known as an MPO, is a forum for cooperative transportation decision-making for metropolitan planning areas. In order for a TPO to be designated, an urban area must have a population of at least 50,000 as defined by the US Census Bureau.
TRB	Transportation Research Board	The mission of the Transportation Research Board (TRB) is to promote innovation and progress in transportation through research.
TRIP	Transportation Regional Incentive Program	Created in 2005, the program provides state matching funds to improve regionally significant transportation facilities.
TTTR	Truck Travel Time Reliability Index	The Truck Travel Time Reliability Index (TTTR) is defined as the ratio of longer truck travel times (95th percentile) compared to normal truck travel times (50th percentile) on the interstate system.
UA	Urbanized Area	A statistical geographic entity delineated by the Census Bureau, consisting of densely settled census tracts and blocks and adjacent densely settled territory that together contain at least 50,000 people.
ULB	Useful Life Benchmark	The expected lifecycle or the acceptable period of use in service for a transit capital asset, as determined by the transit agency or by a default benchmark provided by the Federal Transit Administration.
UPWP	Unified Planning Work Program	UPWP means a Scope of Services identifying the planning priorities and activities to be carried out within a metropolitan planning area. At a minimum, a UPWP includes a description of planning work and resulting products, who will perform the work, time frames for completing the work, the cost of the work, and the source(s) of funds.
USC	United States Code	The codification by subject matter of the general and permanent laws of United States.
USDOT	United States Department of Transportation	When used alone, indicates the U.S. Department of Transportation. In conjunction with a place name, indicates state, city, or county transportation agency.
YOE	Year of Expenditure	The current dollar in the year (adjusted for inflation) during which an expenditure is made or benefit realized, such as a project being constructed.
VMT	Vehicle Miles Traveled	A measurement of miles traveled by vehicles within a specified region for a specified time period (Definition taken from Wikipedia).

APPENDIX H: Project Changes from Prior TIP

Project Changes from Prior Transportation Improvement Program (TIP)

The following list summarizes major projects that were programmed in the previous Fiscal Years (FY) 2023 to 2027 TIP and their respective status toward implementation. This includes projects advanced; completed; construction (2023/2024); or deferred. The project status denoted references the general fiscal year time frame.

Status of Projects from Prior TIP			
Advanced, Completed, Construction or Deferred			
Project Number/FM	Project Description	Project Status	FY 2023-2027 TIP Funding
4336511	CR 484 from SW 20th Avenue to CR 475A	Construction 2023/2024	\$47,520
4336514	CR 484 from SW 20th Avenue to CR 475A	Construction 2023/2024	\$184,725
4336611	U.S. 441 from SR 40 to SR 40A (Broadway)	Construction 2023/2024	\$17,767
4348441	CR 42 at SE 182nd Avenue Road	Construction 2023/2024	\$350,000
4348442	CR 42 at SE 182nd Avenue Road	Construction 2023/2024	\$67,980
4355473	NW 44th Street from SR 40 to NW 11th Street	Construction 2023/2024	\$14,269,963
4375962	SR 40/Silver Springs Blvd from NW 27th Ave to SW 7th Ave	Construction 2023/2024	\$909,279
4384171	Marion County Airport Runway Improvements	Deferred FY 24 to FY 26	\$437,500
4385621	I-75 (SR 93) Rest Area from North of CR 484 to South of SR 200	Construction 2023/2024	\$42,379,924
4392341	SR 200 from I-75 to U.S. 301	Deferred FY 23 to FY 24	\$13,344,987
4407801	Ocala International Airport Pavement Rehabilitation	Deferred FY 24 to FY 25	\$1,500,000
4411411	SR 464 from U.S. 441/U.S. 301 to SR 35 (Baseline Road)	Construction 2023/2024	\$21,644,972
4448771	Ocala International Airport Hangar	Advanced FY 25 to FY 24	\$1,250,000
4452121	U.S. 301 from S of NE 175th St to Alachua County Line	Advanced FY 24 to FY 23	\$4,729,689
4452171	SR 326 from NW 12th to SR 40	Construction 2023/2024	\$11,875,930
4456881	U.S. 27/U.S. 441/Abshiver Boulevard at CR 42	Construction 2023/2024	\$1,099,429
4457011	SE Abshier Blvd from SW Hames Rd to North of SE Agnew Rd	Construction 2023/2024	\$2,062,140
4489241	SR 492 over CSX Railroad Line	Construction 2023/2024	\$391,249
4503401	Emerald Road Extension from 92nd Loop to CR 424	Construction 2023/2024	\$9,650,000
4509181	Dunnellon Trail from River View to Rainbow River Bridge	Construction 2023/2024	\$2,537,000

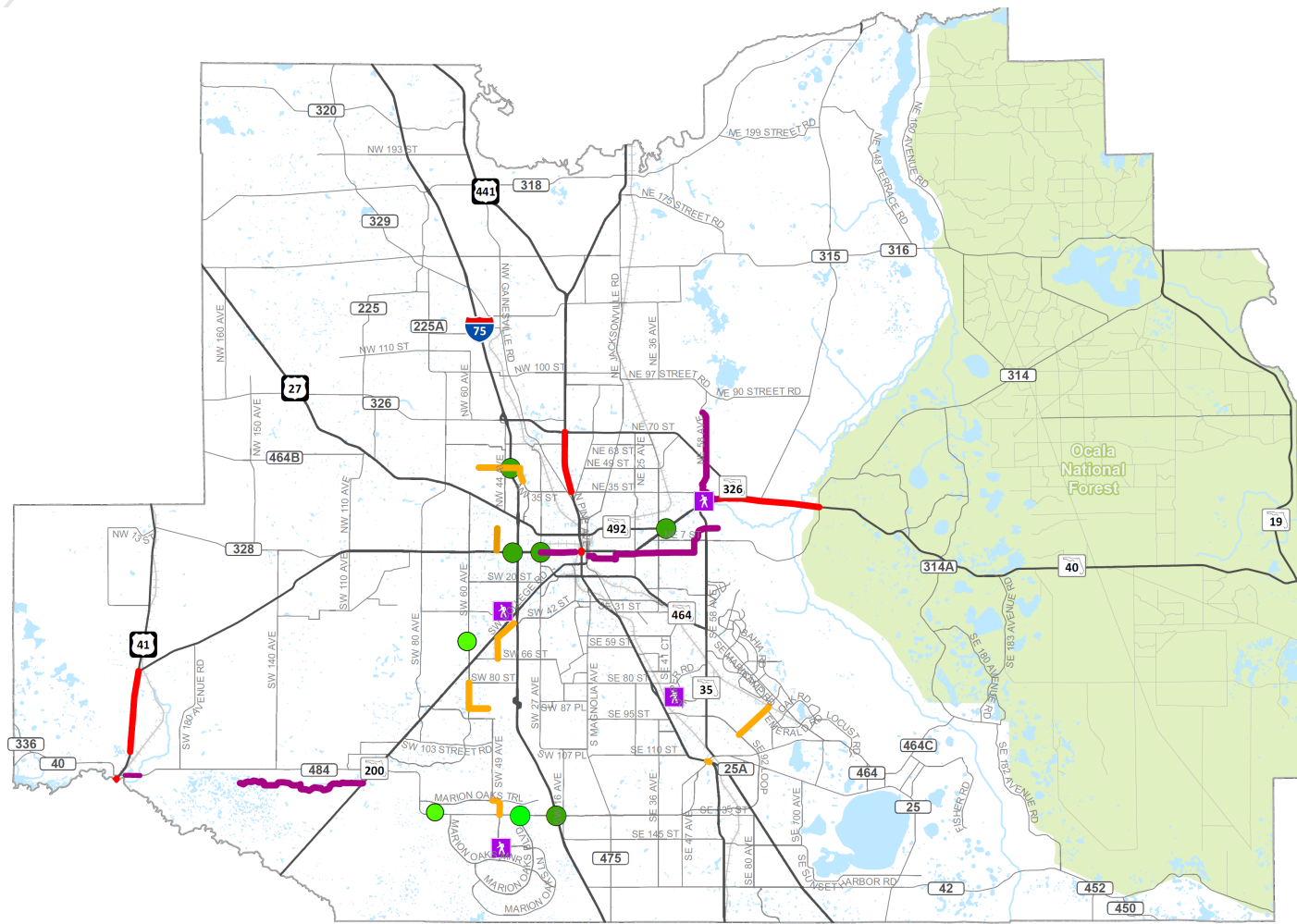
TIP Funding and schedule changes are summarized in the following table for major projects programmed in both the previous FY 2023 to FY 2027 TIP and the current draft FY 2024 to FY 2028 TIP. Also summarized are projects previously deferred in a prior TIP, and are now programmed in the current FY 2024 to FY 2028 TIP.

Major Project Funding Changes			
Prior TIP (2023 to 2027) Years to Current TIP Years (2024 to 2028)			
Project Number/FM	Project Description	Project Schedule Changes	Change in TIP Project Funding
*2386481	SR 45 (US 41) from SW 110th St to North of SR 40	Programmed FY 2028	\$62,027,312
4336601	U.S. 441 at SR 464	None	\$111,255
4352091	I-75 (SR 93) at NW 49th St from end of NW 49th to NW 35th	None	(\$9,010,692)
4392341	SR 200 from I-75 to U.S. 301	Deferred FY 23 to FY 24	\$2,141,011
4392382	U.S. 441 from SE 102nd Place to SW 10th/SR 200	None	\$943,991
4452181	U.S. 441 from Avenue I to Alachua County Line	None	(\$541,692)
4453021	U.S. 301 from N of CR 42 to SE 114th Place Road	None	\$2,293,462
4483761	I-75 (SR 93) from SR 200 to North of U.S. 27	None	(\$1,930,868)
4485261	U.S. 41/Williams from N of Citrus County to SW 110th St	None	(\$526,554)
4486351	U.S. 441 from County Road 25A to Avenue I	None	\$454,932

*Project deferred in a prior TIP years, programmed in current FY 2024 to FY 2028 TIP

APPENDIX I: List of Projects in 2045 LRTP

FIGURE 7.2: 2021-2025 PROJECTS



Legend
 ● Local Road Intersection — Local Roadway Projects ■ Sidewalk Projects
 ● State Road Intersection — State Roadway Projects — Trail/Sidewalk Projects

0 5 10 Miles

TABLE 7.2: 2021-2025 PROJECTS

PROJECT TYPE	FACILITY	FROM	TO	IMPROVEMENT
State/Federal Funded Roadway Investments	SR 45 (US 41)	SW 110TH St	N of SR 40	Add Lanes & Reconstruct
	SR 40	End of 4 Lanes	E of CR 314	Add Lanes & Reconstruct
	CR 484	SW 20TH Ave	CR 475A	Interchange Improvement
	SR 40	at SW 40th Ave and SW 27th Ave		Add Turn Lane(s)
	I-75(SR 93)	End of NW 49th St	End of NW 35th St	New Interchange
	US 441	SR 40	SR 40A (SW Broadway)	Traffic Ops Improvement
	E SR 40	At SR 492		Traffic Signals
	SR 40	SW 27th Ave	MLK Jr. Ave	Safety Project
	US 41/Williams St	Brittan Alexander Bridge	River Rd	Safety Project
	SR 25	NW 35th St	SR 326	Safety Project
	CR 42	at SE 182ND		Add Turn Lane(s)
	NW 44th Avenue	SR 40	NW 11th Street	New Four Lanes
	Dunnellon Trail	River View	Rainbow River Bridge	Multimodal/Roadway
	Emerald Rd. Exten.	SE 92nd Loop	FL Northern Railroad	New 2 Lane
	CR 484	at Intersection of Marion Oaks Boulevard		Intersection/Turn lanes
	CR 484	at SW 135th Street Road		Intersection/Turn lanes
	SW 60th Avenue	SW 54th Street	SECO Driveway	Intersection/Turn lanes
Local Funded Roadway Investments	SE Abshier Blvd	SE Hames Rd	N of SE Agnew Rd	Traffic Signals
	Emerald Road Extension	SE 92nd Loop	Florida Northern Railroad	New 2 Lane
	NW 49th Street Ext	NW 44th Ave	NW 35th Ave	New 4 Lane
	NW 49th Street	1.1 miles west of NW 44th Ave	NW 44th Ave	New 2 Lane
	SW 49th/40th Ave	SW 66th St	SW 42nd St Flyover	New 4 Lane divided
	SW 49th Ave	Marion Oaks Trail	CR 484	New 4 Lane
	SW 90th St	SW 60th Ave	0.8 miles E of SW 60th Ave	New 2 Lane
	SW 60th Ave	SW 90th St	SW 80th St	Traffic Signals
	CR 484	at Marion Oaks Blvd		Add Turn Lanes, Modify Signals
	Pedestrian/ Bicycle Investments	Silver Springs State Park		
Pruitt Trail		SR 200	Pruitt Trailhead	Bike Path/Trail
Indian Lake Trail		Silver Springs State Park	Indian Lake Park	Bike Path/Trail
Downtown Ocala Trail		SE Osceola Ave	Silver Springs State Park	Bike Path/Trail
SR 40		NW 27th Ave	SW 7th Ave	Sidewalks
Marion Oaks-Sunrise/Horizon		Marion Oaks Golf Way	Marion Oaks Manor	Sidewalks
Saddlewood Elementary Sidewalks				Sidewalks
Legacy Elementary Sidewalks			Sidewalks	
Technological Investments	Marion County/ Ocala ITS Operational Support			ITS Communication System

FIGURE 7.3: 2026-2030 PROJECTS

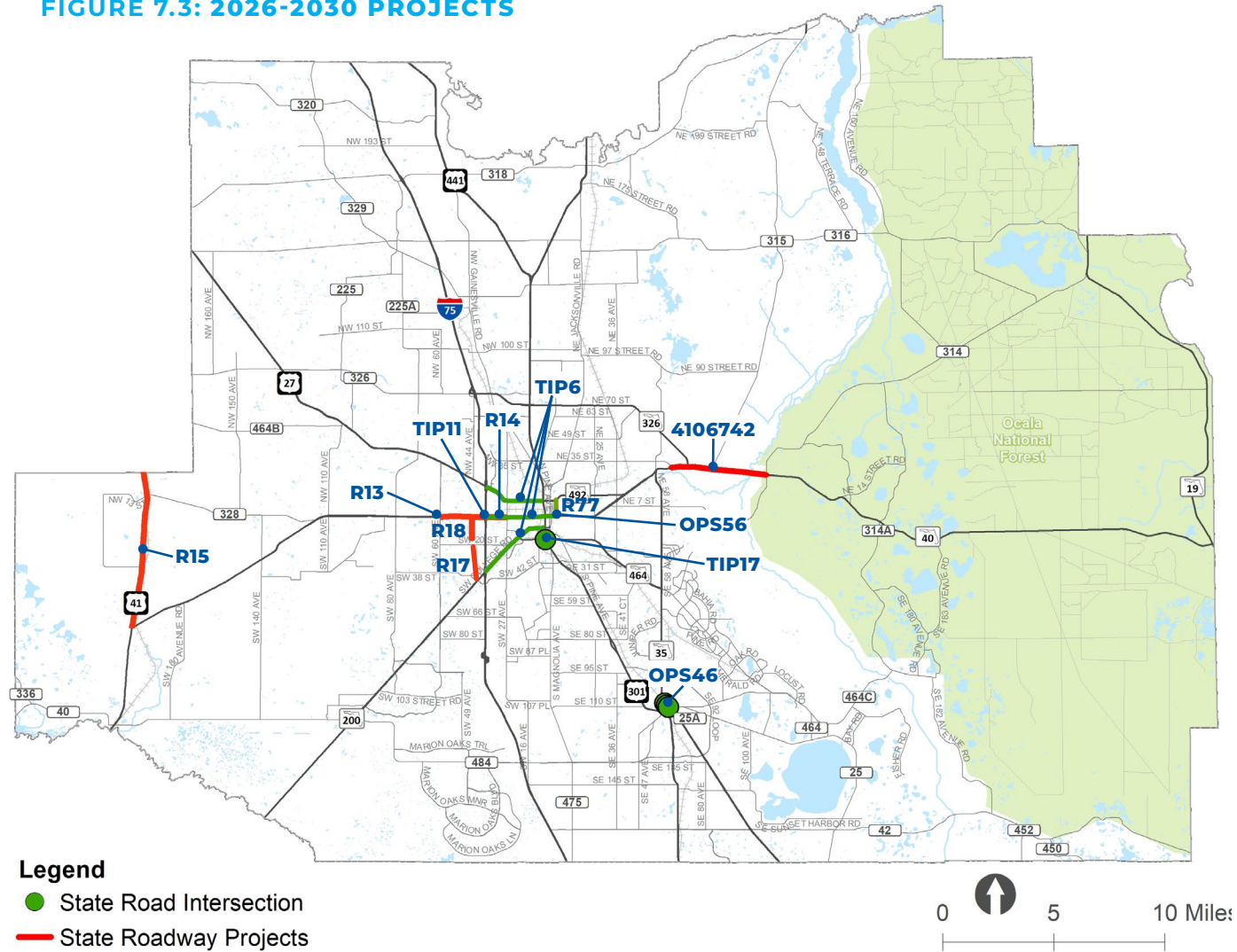


FIGURE 7.4: 2031-2035 PROJECTS

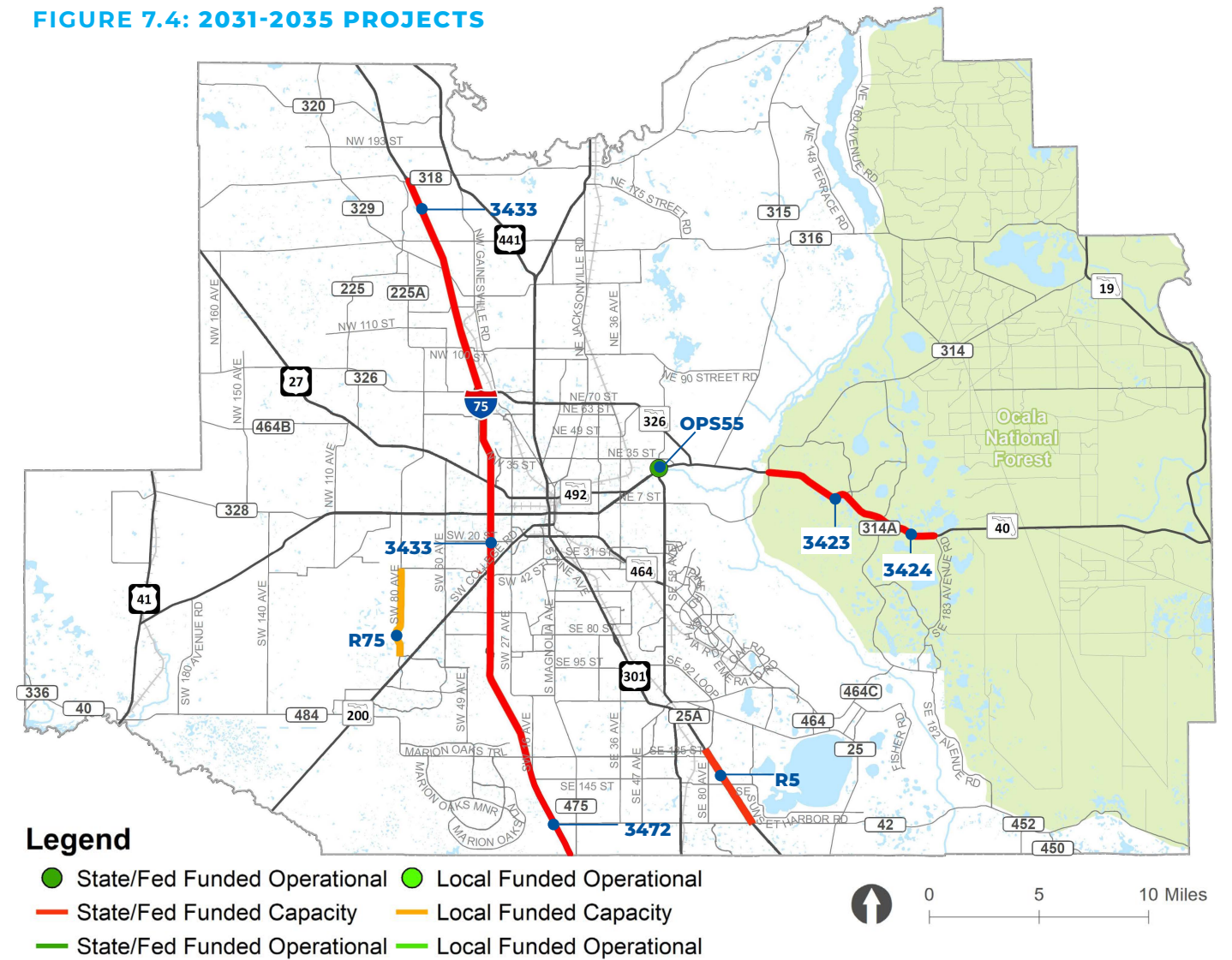


TABLE 7.3: 2026-2030 PROJECTS

FUNDING	ID	FACILITY	FROM	TO	PROJECT DESCRIPTION
State/ Federal Funded	TIP6	I-75 FRAME Off System			ITS infrastructure
	TIP17	US 441	at SR 464		Turn lane
	TIP11	SR 40	SW 40th Ave	SW 27th Ave	Left turn lane
	R15	US 41	SR 40	Levy County Line	Widen to 4 lanes
	OPS46	SR 35	at Foss Rd, Robinson Rd, Hames Rd		Intersection geometry
	R13	SR 40	SW 60th Avenue	I-75	Widen to 6 lanes
	R14	SR 40	I-75	SW 27th Avenue	Widen to 6 lanes
	OPS56	SR 40 Downtown Operational Imp.	US 441	NE 8th Ave	Complete Street
	4106742	SR 40	from end of 4 lanes	to East of CR 314	Widen to 4 lanes
	R17	SW 44TH Avenue	SR 200	SW 20th Street	Widen to 4 lanes
	R18	SW 44TH Avenue	SW 20th Street	SR 40	Widen to 4 lanes
R77	NE 8th Avenue	SR 40	SR 492	Roundabouts	

TABLE 7.4: 2031-2035 PROJECTS

FUNDING	ID	FACILITY	FROM	TO	PROJECT DESCRIPTION
State/ Federal Funded	R5	US 441	CR 42	SE 132nd Street Rd	Widen to 6 lanes
	OPS55	SR 40	SR 35		Intersection/ Roundabout
	3472	I-75	Sumter/Marion Co Line	CR 484	Widen to 8 lanes
	3433	I-75	CR 484	CR 318	Widen to 8 lanes
	3423	SR 40	E of CR 314	CR 314A	Widen to 4 lanes
	3424	SR 40	CR 314A	Levy Hammock Rd	Widen to 4 lanes
Locally Funded	R75	SW 70th/80th Ave	SW 90th St	SW 38th St	Widen to 4 lanes

APPENDIX J: FDOT TIP Project Detailed Report

STIP Project Detail and Summaries Online Report

** Repayment Phases are not included in the Totals **

Selection Criteria	
TIP County/MPO Area: Ocala-Marion TPO Number Of Years: 5 Version: G1	Detail All Funds As Of: 3 = 04/05/23

HIGHWAYS								
Item Number: 238648 1		Project Description: SR 45 (US 41) FROM SW 110TH ST TO NORTH OF SR 40						
District: 05	County: MARION	Type of Work: ADD LANES & RECONSTRUCT				Project Length: 4.146MI		
Phase / Responsible Agency		Fiscal Year						
		<2024	2024	2025	2026	2027	2028	>2028
P D & E / MANAGED BY FDOT								
Fund Code:	DIH-STATE IN-HOUSE PRODUCT SUPPORT	143,104						143,104
	HPP-HIGH PRIORITY PROJECTS	682,728						682,728
	SA-STP, ANY AREA	987,634						987,634
Phase: P D & E Totals		1,813,466						1,813,466
PRELIMINARY ENGINEERING / MANAGED BY FDOT								
Fund Code:	ACSA-ADVANCE CONSTRUCTION (SA)	511,971						511,971
	DDR-DISTRICT DEDICATED REVENUE	547,588						547,588
	DIH-STATE IN-HOUSE PRODUCT SUPPORT	372,283						372,283
	DS-STATE PRIMARY HIGHWAYS & PTO	114,967						114,967
	EB-EQUITY BONUS	6,851						6,851
	GFSL-GF STPBG <200K<5K (SMALL URB)	205,655						205,655
	GFSN-GF STPBG <5K (RURAL)	30,330						30,330
	SA-STP, ANY AREA	25,672						25,672
	SL-STP, AREAS <= 200K	243,966						243,966
	SN-STP, MANDATORY NON-URBAN <= 5K	2,642,547						2,642,547
Phase: PRELIMINARY ENGINEERING Totals		4,701,830						4,701,830
RIGHT OF WAY / MANAGED BY FDOT								
Fund Code:	DDR-DISTRICT DEDICATED REVENUE	10,337,582						10,337,582
	DIH-STATE IN-HOUSE PRODUCT SUPPORT	975,343						975,343
	DS-STATE PRIMARY HIGHWAYS & PTO	3,121,944						3,121,944
	HPP-HIGH PRIORITY PROJECTS	90,955						90,955
	SA-STP, ANY AREA	2,070,206						2,070,206
	SL-STP, AREAS <= 200K	5,718,406						5,718,406
Phase: RIGHT OF WAY Totals		22,314,436						22,314,436

CONSTRUCTION / MANAGED BY FDOT										
Fund Code:	DDR-DISTRICT DEDICATED REVENUE								39,930,523	39,930,523
	DIH-STATE IN-HOUSE PRODUCT SUPPORT								57,950	57,950
	DS-STATE PRIMARY HIGHWAYS & PTO								9,502,804	9,502,804
	SA-STP, ANY AREA								439,015	439,015
	SL-STP, AREAS <= 200K								9,150,456	9,150,456
	SN-STP, MANDATORY NON-URBAN <= 5K								2,946,564	2,946,564
Phase:	CONSTRUCTION Totals								62,027,312	62,027,312
	Item: 238648 1 Totals	28,829,732							62,027,312	90,857,044
	Project Totals	28,829,732							62,027,312	90,857,044

Item Number: 410674 1 Project Description: SR 40 FROM END OF 4 LN SECTION TO LAKE CO LINE *SIS*

District: 05 County: MARION Type of Work: PD&E/EMO STUDY Project Length: 25.943MI

		Fiscal Year							
Phase / Responsible Agency	<2024	2024	2025	2026	2027	2028	>2028	All Years	
P D & E / MANAGED BY FDOT									
Fund Code:	-TOTAL OUTSIDE YEARS	2,507,425							2,507,425
	Item: 410674 1 Totals	2,507,425							2,507,425

Item Number: 410674 2 Project Description: SR 40 FROM END OF 4 LANES TO EAST OF CR 314 *SIS*

District: 05 County: MARION Type of Work: ADD LANES & RECONSTRUCT Project Length: 5.327MI

		Fiscal Year							
Phase / Responsible Agency	<2024	2024	2025	2026	2027	2028	>2028	All Years	
PRELIMINARY ENGINEERING / MANAGED BY FDOT									
Fund Code:	-TOTAL OUTSIDE YEARS	9,336,779							9,336,779

RIGHT OF WAY / MANAGED BY FDOT									
Fund Code:	-TOTAL OUTSIDE YEARS	5,853,384							5,853,384

RAILROAD & UTILITIES / MANAGED BY FDOT									
Fund Code:	-TOTAL OUTSIDE YEARS	400,000							400,000

CONSTRUCTION / MANAGED BY FDOT									
Fund Code:	-TOTAL OUTSIDE YEARS							137,298,911	137,298,911

ENVIRONMENTAL / MANAGED BY FDOT									
Fund Code:	-TOTAL OUTSIDE YEARS	660,000							660,000
	Item: 410674 2 Totals	16,250,163						137,298,911	153,549,074

Item Number: 410674 3 Project Description: SR 40 FROM EAST OF CR 314 TO EAST OF CR 314A *SIS*

District: 05 County: MARION Type of Work: PRELIM ENG FOR FUTURE CAPACITY Project Length: 6.140MI

		Fiscal Year							
Phase / Responsible Agency	<2024	2024	2025	2026	2027	2028	>2028	All Years	
PRELIMINARY ENGINEERING / MANAGED BY FDOT									

Fund Code: ACSA-ADVANCE CONSTRUCTION (SA)	302,632								302,632
ART-ARTERIAL HIGHWAYS PROGRAMS	1,549,011								1,549,011
DIH-STATE IN-HOUSE PRODUCT SUPPORT	349,134								349,134
DS-STATE PRIMARY HIGHWAYS & PTO	42,719								42,719
EB-EQUITY BONUS	136,930								136,930
SA-STP, ANY AREA	10,000								10,000
SL-STP, AREAS <= 200K	5,416,792								5,416,792
SN-STP, MANDATORY NON-URBAN <= 5K	86,580								86,580
Phase: PRELIMINARY ENGINEERING Totals	7,893,798								7,893,798

RIGHT OF WAY / MANAGED BY FDOT

Fund Code: ART-ARTERIAL HIGHWAYS PROGRAMS	8,446,250	17,800,000	6,859,495						33,105,745
DIH-STATE IN-HOUSE PRODUCT SUPPORT	316,000	316,000	318,000						950,000
Phase: RIGHT OF WAY Totals	8,762,250	18,116,000	7,177,495						34,055,745

ENVIRONMENTAL / MANAGED BY FDOT

Fund Code: SA-STP, ANY AREA	1,000,000								1,000,000
SN-STP, MANDATORY NON-URBAN <= 5K	37,686								37,686
TALN-TRANSPORTATION ALTS- < 5K	150,000								150,000
TALT-TRANSPORTATION ALTS- ANY AREA	850,000								850,000
Phase: ENVIRONMENTAL Totals	2,037,686								2,037,686
Item: 410674 3 Totals	18,693,734	18,116,000	7,177,495						43,987,229

Item Number: 410674 4 **Project Description:** SR 40 FROM CR 314 A TO LEVY HAMMOCK ROAD *SIS*
District: 05 **County:** MARION **Type of Work:** PRELIM ENG FOR FUTURE CAPACITY **Project Length:** 2.655MI

Phase / Responsible Agency	Fiscal Year							All Years
	<2024	2024	2025	2026	2027	2028	>2028	

PRELIMINARY ENGINEERING / MANAGED BY FDOT

Fund Code: ART-ARTERIAL HIGHWAYS PROGRAMS	2,684,553								2,684,553
DIH-STATE IN-HOUSE PRODUCT SUPPORT	104,000								104,000
Phase: PRELIMINARY ENGINEERING Totals	2,788,553								2,788,553

ENVIRONMENTAL / RESPONSIBLE AGENCY NOT AVAILABLE

Fund Code: ART-ARTERIAL HIGHWAYS PROGRAMS		125,000							125,000
Item: 410674 4 Totals	2,788,553	125,000							2,913,553
Project Totals	40,239,875	18,241,000	7,177,495					137,298,911	202,957,281

Item Number: 433651 1 **Project Description:** CR 484 FROM SW 20TH AVENUE TO CR 475A *SIS*
District: 05 **County:** MARION **Type of Work:** INTERCHANGE IMPROVEMENT **Project Length:** 0.741MI

Phase / Responsible Agency	Fiscal Year							All Years
	<2024	2024	2025	2026	2027	2028	>2028	

PRELIMINARY ENGINEERING / MANAGED BY FDOT

Fund Code:	ACSN-ADVANCE CONSTRUCTION (SN)	111,747								111,747
	SA-STP, ANY AREA	145,089								145,089
	SL-STP, AREAS <= 200K	61,687								61,687
	SN-STP, MANDATORY NON-URBAN <= 5K	2,202,713								2,202,713
Phase: PRELIMINARY ENGINEERING Totals		2,521,236								2,521,236

RIGHT OF WAY / MANAGED BY FDOT

Fund Code:	ACSA-ADVANCE CONSTRUCTION (SA)	1,100,000								1,100,000
	ACSL-ADVANCE CONSTRUCTION (SL)	137,590								137,590
	ACSN-ADVANCE CONSTRUCTION (SN)	31,250								31,250
	DIH-STATE IN-HOUSE PRODUCT SUPPORT	415								415
	GFSL-GF STPBG <200K<5K (SMALL URB)	33,285								33,285
	GFSN-GF STPBG <5K (RURAL)	186,511								186,511
	SA-STP, ANY AREA	198,271								198,271
	SL-STP, AREAS <= 200K	442,110								442,110
	SN-STP, MANDATORY NON-URBAN <= 5K	1,822,938								1,822,938
	Phase: RIGHT OF WAY Totals		3,952,370							

RAILROAD & UTILITIES / MANAGED BY FDOT

Fund Code:	ACSN-ADVANCE CONSTRUCTION (SN)	1,388,285								1,388,285
	GFSL-GF STPBG <200K<5K (SMALL URB)	150,075								150,075
	GFSN-GF STPBG <5K (RURAL)	463,490								463,490
	SA-STP, ANY AREA	318,837								318,837
	SL-STP, AREAS <= 200K	992,858								992,858
	SN-STP, MANDATORY NON-URBAN <= 5K	300,000								300,000
Phase: RAILROAD & UTILITIES Totals		3,613,545								3,613,545

CONSTRUCTION / MANAGED BY FDOT

Fund Code:	ACFP-AC FREIGHT PROG (NFP)		46,260							46,260
	ACSN-ADVANCE CONSTRUCTION (SN)	190,712								190,712
	GFSA-GF STPBG ANY AREA	1,004,134								1,004,134
	GFSN-GF STPBG <5K (RURAL)	220,212								220,212
	LF-LOCAL FUNDS	21,958								21,958
	NFP-NATIONAL FREIGHT PROGRAM	9,303,255								9,303,255
	SA-STP, ANY AREA	214,426								214,426
	Phase: CONSTRUCTION Totals		10,954,697	46,260						
Item: 433651 1 Totals		21,041,848	46,260							21,088,108

Item Number: 433651 4 **Project Description:** CR 484 FROM SW 20TH AVENUE TO CR 475A
District: 05 **County:** MARION **Type of Work:** LANDSCAPING **Project Length:** 0.414MI
Fiscal Year

Phase / Responsible Agency	<2024	2024	2025	2026	2027	2028	>2028	All Years
PRELIMINARY ENGINEERING / MANAGED BY FDOT								
Fund Code: SN-STP, MANDATORY NON-URBAN <= 5K	61,067							61,067
CONSTRUCTION / MANAGED BY FDOT								
Fund Code: SA-STP, ANY AREA			213,492					213,492
Item: 433651 4 Totals	61,067		213,492					274,559
Item Number: 443170 1 Project Description: SR 93 (I-75) FROM SUMTER COUNTY TO SR 200 *SIS* District: 05 County: MARION Type of Work: RESURFACING Project Length: 13.993MI								
Fiscal Year								
Phase / Responsible Agency	<2024	2024	2025	2026	2027	2028	>2028	All Years
PRELIMINARY ENGINEERING / MANAGED BY FDOT								
Fund Code: -TOTAL OUTSIDE YEARS	1,485,951							1,485,951
CONSTRUCTION / MANAGED BY FDOT								
Fund Code: -TOTAL OUTSIDE YEARS	30,643,859							30,643,859
Item: 443170 1 Totals	32,129,810							32,129,810
Project Totals	53,232,725	46,260	213,492					53,492,477
Item Number: 433652 1 Project Description: SR 40 INTERSECTIONS AT SW 40TH AVENUE AND SW 27TH AVENUE District: 05 County: MARION Type of Work: ADD TURN LANE(S) Project Length: 1.309MI								
Fiscal Year								
Phase / Responsible Agency	<2024	2024	2025	2026	2027	2028	>2028	All Years
PRELIMINARY ENGINEERING / MANAGED BY FDOT								
Fund Code: DDR-DISTRICT DEDICATED REVENUE	145,137							145,137
DIH-STATE IN-HOUSE PRODUCT SUPPORT	165,885							165,885
DS-STATE PRIMARY HIGHWAYS & PTO	1,682,854							1,682,854
Phase: PRELIMINARY ENGINEERING Totals	1,993,876							1,993,876
RIGHT OF WAY / MANAGED BY FDOT								
Fund Code: DIH-STATE IN-HOUSE PRODUCT SUPPORT	99,514							99,514
GFSA-GF STPBG ANY AREA	30,288							30,288
SA-STP, ANY AREA	1,963							1,963
SL-STP, AREAS <= 200K	3,127,418							3,127,418
Phase: RIGHT OF WAY Totals	3,259,183							3,259,183
Item: 433652 1 Totals	5,253,059							5,253,059
Project Totals	5,253,059							5,253,059
Item Number: 433660 1 Project Description: US 441 @ SR 464 District: 05 County: MARION Type of Work: TRAFFIC OPS IMPROVEMENT Project Length: 0.433MI								
Fiscal Year								
Phase / Responsible Agency	<2024	2024	2025	2026	2027	2028	>2028	All Years
PRELIMINARY ENGINEERING / MANAGED BY FDOT								

Fund Code: DDR-DISTRICT DEDICATED REVENUE	17,089		160,000						177,089
DIH-STATE IN-HOUSE PRODUCT SUPPORT	147,761								147,761
DS-STATE PRIMARY HIGHWAYS & PTO	689,533								689,533
Phase: PRELIMINARY ENGINEERING Totals	854,383		160,000						1,014,383

RIGHT OF WAY / MANAGED BY FDOT

Fund Code: DDR-DISTRICT DEDICATED REVENUE	245,859								245,859
DIH-STATE IN-HOUSE PRODUCT SUPPORT	136,436								136,436
DS-STATE PRIMARY HIGHWAYS & PTO	26,450								26,450
Phase: RIGHT OF WAY Totals	408,745								408,745

CONSTRUCTION / MANAGED BY FDOT

Fund Code: DDR-DISTRICT DEDICATED REVENUE				3,178,844	22,460				3,201,304
DIH-STATE IN-HOUSE PRODUCT SUPPORT				27,250					27,250
Phase: CONSTRUCTION Totals				3,206,094	22,460				3,228,554
Item: 433660 1 Totals	1,263,128		160,000	3,206,094	22,460				4,651,682
Project Totals	1,263,128		160,000	3,206,094	22,460				4,651,682

Item Number: 435209 1 **Project Description:** I-75(SR 93) AT NW 49TH ST FROM END OF NW 49TH ST TO END OF NW 35TH ST *SIS*

District: 05 **County:** MARION **Type of Work:** INTERCHANGE (NEW) **Project Length:** 0.001MI

Phase / Responsible Agency	Fiscal Year							All Years
	<2024	2024	2025	2026	2027	2028	>2028	

P D & E / MANAGED BY FDOT

Fund Code: DDR-DISTRICT DEDICATED REVENUE	2,636,410								2,636,410
DIH-STATE IN-HOUSE PRODUCT SUPPORT	169,997								169,997
DS-STATE PRIMARY HIGHWAYS & PTO	575,493								575,493
Phase: P D & E Totals	3,381,900								3,381,900

PRELIMINARY ENGINEERING / MANAGED BY FDOT

Fund Code: DDR-DISTRICT DEDICATED REVENUE	4,966,569								4,966,569
DIH-STATE IN-HOUSE PRODUCT SUPPORT	271,361								271,361
DS-STATE PRIMARY HIGHWAYS & PTO	8,074								8,074
Phase: PRELIMINARY ENGINEERING Totals	5,246,004								5,246,004

RIGHT OF WAY / MANAGED BY FDOT

Fund Code: LF-LOCAL FUNDS	11,700,000								11,700,000
----------------------------------	------------	--	--	--	--	--	--	--	-------------------

RAILROAD & UTILITIES / MANAGED BY FDOT

Fund Code: LF-LOCAL FUNDS			1,760,000						1,760,000
----------------------------------	--	--	-----------	--	--	--	--	--	------------------

CONSTRUCTION / MANAGED BY FDOT

Fund Code:	CIGP-COUNTY INCENTIVE GRANT PROGRAM									7,719,117	7,719,117
	DDR-DISTRICT DEDICATED REVENUE									4,916,777	4,916,777
	LF-LOCAL FUNDS									33,856	33,856
	SA-STP, ANY AREA									614	614
	SL-STP, AREAS <= 200K									7,918,226	7,918,226
	SN-STP, MANDATORY NON-URBAN <= 5K									3,985,590	3,985,590
	TRIP-TRANS REGIONAL INCENTIVE PROGM									3,296,401	3,296,401
	TRWR-2015 SB2514A-TRAN REG INCT PRG									3,738,591	3,738,591
Phase: CONSTRUCTION Totals										31,609,172	31,609,172
Item: 435209 1 Totals		20,327,904								33,369,172	53,697,076
Project Totals		20,327,904								33,369,172	53,697,076

Item Number: 435484 1		Project Description: PRUITT TRAIL FROM WITHLACOOCHEE BRIDGE TRAIL AT S BRIDGES RD TO SR 200									
District: 05		County: MARION			Type of Work: BIKE PATH/TRAIL				Project Length: 0.000		
		Fiscal Year									
Phase / Responsible Agency		<2024	2024	2025	2026	2027	2028	>2028	All Years		
P D & E / MANAGED BY FDOT											
Fund Code:	-TOTAL OUTSIDE YEARS	2,081									2,081
PRELIMINARY ENGINEERING / MANAGED BY MARION COUNTY ENGINEERING DEPT											
Fund Code:	-TOTAL OUTSIDE YEARS	69,923									69,923
Item: 435484 1 Totals		72,004									72,004

Item Number: 435484 2		Project Description: PRUITT TRAIL FROM SR 200 TO PRUITT TRAILHEAD									
District: 05		County: MARION			Type of Work: BIKE PATH/TRAIL				Project Length: 0.000		
		Fiscal Year									
Phase / Responsible Agency		<2024	2024	2025	2026	2027	2028	>2028	All Years		
CONSTRUCTION / MANAGED BY MARION COUNTY BOARD OF COUNTY C											
Fund Code:	SL-STP, AREAS <= 200K				460,700						460,700
	SN-STP, MANDATORY NON-URBAN <= 5K				561,853						561,853
	TALL-TRANSPORTATION ALTS- <200K				622,203						622,203
	TALT-TRANSPORTATION ALTS- ANY AREA				513,244						513,244
Phase: CONSTRUCTION Totals					2,158,000						2,158,000
Item: 435484 2 Totals					2,158,000						2,158,000
Project Totals		72,004			2,158,000						2,230,004

Item Number: 436756 1		Project Description: DOWNTOWN OCALA TRAIL FROM SE OSCEOLA AVE TO SILVER SPRINGS STATE PARK									
District: 05		County: MARION			Type of Work: BIKE PATH/TRAIL				Project Length: 0.000		
		Fiscal Year									
Phase / Responsible Agency		<2024	2024	2025	2026	2027	2028	>2028	All Years		
PRELIMINARY ENGINEERING / MANAGED BY CITY OF OCALA											
Fund Code:	TALL-TRANSPORTATION ALTS- <200K			253,001							253,001

Item: 436756 1 Totals			253,001					253,001
Project Totals			253,001					253,001

Item Number: 437826 1 Project Description: I-75 MARION COUNTY REST AREAS LANDSCAPING *SIS*
District: 05 County: MARION Type of Work: LANDSCAPING Project Length: 0.542MI

Phase / Responsible Agency	Fiscal Year							All Years
	<2024	2024	2025	2026	2027	2028	>2028	
CONSTRUCTION / MANAGED BY FDOT								
Fund Code: DDR-DISTRICT DEDICATED REVENUE			491,482					491,482
DIH-STATE IN-HOUSE PRODUCT SUPPORT			10,580					10,580
Phase: CONSTRUCTION Totals			502,062					502,062
Item: 437826 1 Totals			502,062					502,062
Project Totals			502,062					502,062

Item Number: 438562 1 Project Description: I-75 (SR 93) REST AREA MARION COUNTY FROM N OF SR 484 TO S OF SR 200 *SIS*
District: 05 County: MARION Type of Work: REST AREA Project Length: 0.346MI

Phase / Responsible Agency	Fiscal Year							All Years
	<2024	2024	2025	2026	2027	2028	>2028	
PRELIMINARY ENGINEERING / MANAGED BY FDOT								
Fund Code: -TOTAL OUTSIDE YEARS	3,298,366							3,298,366

RAILROAD & UTILITIES / MANAGED BY FDOT								
Fund Code: -TOTAL OUTSIDE YEARS	3,100,000							3,100,000

CONSTRUCTION / MANAGED BY FDOT								
Fund Code: -TOTAL OUTSIDE YEARS	37,937,100							37,937,100
Item: 438562 1 Totals	44,335,466							44,335,466
Project Totals	44,335,466							44,335,466

Item Number: 439234 1 Project Description: SR 200 FROM I-75 TO US 301
District: 05 County: MARION Type of Work: RESURFACING Project Length: 3.321MI

Phase / Responsible Agency	Fiscal Year							All Years
	<2024	2024	2025	2026	2027	2028	>2028	
PRELIMINARY ENGINEERING / MANAGED BY FDOT								
Fund Code: DDR-DISTRICT DEDICATED REVENUE	772,311							772,311
DIH-STATE IN-HOUSE PRODUCT SUPPORT	41,065							41,065
DS-STATE PRIMARY HIGHWAYS & PTO	1,077,550							1,077,550
Phase: PRELIMINARY ENGINEERING Totals	1,890,926							1,890,926

RAILROAD & UTILITIES / MANAGED BY FDOT								
Fund Code: DDR-DISTRICT DEDICATED REVENUE	140,000							140,000

CONSTRUCTION / MANAGED BY FDOT								
Fund Code: DDR-DISTRICT DEDICATED REVENUE		101,964						101,964

DIH-STATE IN-HOUSE PRODUCT SUPPORT		10,558							10,558
DS-STATE PRIMARY HIGHWAYS & PTO		11,486,657							11,486,657
SL-STP, AREAS <= 200K		856,602							856,602
Phase: CONSTRUCTION Totals		12,455,781							12,455,781
Item: 439234 1 Totals	2,030,926	12,455,781							14,486,707
Project Totals	2,030,926	12,455,781							14,486,707

Item Number: 439238 1 **Project Description:** SR 25/500/US441/ FROM SR 35/SE BASELINE RD TO SR 200/SW 10TH STREET
District: 05 **County:** MARION **Type of Work:** RESURFACING **Project Length:** 10.612MI

		Fiscal Year							
Phase / Responsible Agency	<2024	2024	2025	2026	2027	2028	>2028	All Years	
PRELIMINARY ENGINEERING / MANAGED BY FDOT									
Fund Code: -TOTAL OUTSIDE YEARS	2,917,573							2,917,573	
RIGHT OF WAY / MANAGED BY FDOT									
Fund Code: -TOTAL OUTSIDE YEARS	302,778							302,778	
RAILROAD & UTILITIES / MANAGED BY FDOT									
Fund Code: -TOTAL OUTSIDE YEARS	405,000							405,000	
CONSTRUCTION / MANAGED BY FDOT									
Fund Code: -TOTAL OUTSIDE YEARS	17,898,313							17,898,313	
Item: 439238 1 Totals	21,523,664							21,523,664	

Item Number: 439238 2 **Project Description:** SR 25/500/US441/ FROM SE 102ND PLACE TO SR 200/SW 10TH STREET
District: 05 **County:** MARION **Type of Work:** BIKE LANE/SIDEWALK **Project Length:** 7.230MI

		Fiscal Year							
Phase / Responsible Agency	<2024	2024	2025	2026	2027	2028	>2028	All Years	
PRELIMINARY ENGINEERING / MANAGED BY FDOT									
Fund Code: DDR-DISTRICT DEDICATED REVENUE	1,675,000							1,675,000	
DIH-STATE IN-HOUSE PRODUCT SUPPORT	37,707							37,707	
DS-STATE PRIMARY HIGHWAYS & PTO	32,306							32,306	
Phase: PRELIMINARY ENGINEERING Totals	1,745,013							1,745,013	
CONSTRUCTION / MANAGED BY FDOT									
Fund Code: TALL-TRANSPORTATION ALTS- <200K			1,320,863					1,320,863	
TALT-TRANSPORTATION ALTS- ANY AREA			2,598,306					2,598,306	
Phase: CONSTRUCTION Totals			3,919,169					3,919,169	
Item: 439238 2 Totals	1,745,013		3,919,169					5,664,182	
Project Totals	23,268,677		3,919,169					27,187,846	

Item Number: 445218 1 **Project Description:** SR 25 FROM AVENUE I TO THE ALACHUA COUNTY LINE
District: 05 **County:** MARION **Type of Work:** RESURFACING **Project Length:** 3.146MI

		Fiscal Year							
Phase / Responsible Agency	<2024	2024	2025	2026	2027	2028	>2028	All Years	
PRELIMINARY ENGINEERING / MANAGED BY FDOT									
Fund Code:	DDR-DISTRICT DEDICATED REVENUE	1,144,479						1,144,479	
	DIH-STATE IN-HOUSE PRODUCT SUPPORT	20,000						20,000	
Phase: PRELIMINARY ENGINEERING Totals		1,164,479						1,164,479	
CONSTRUCTION / MANAGED BY FDOT									
Fund Code:	ACNR-AC NAT HWY PERFORM RESURFACING		1,058,000					1,058,000	
	DDR-DISTRICT DEDICATED REVENUE		5,339,656					5,339,656	
	DIH-STATE IN-HOUSE PRODUCT SUPPORT		10,580					10,580	
	DS-STATE PRIMARY HIGHWAYS & PTO		145,153					145,153	
Phase: CONSTRUCTION Totals			6,553,389					6,553,389	
Item: 445218 1 Totals		1,164,479	6,553,389					7,717,868	
Item Number: 448635 1 Project Description: SR-25 FROM NORTH OF CR-25A TO AVENUE I									
District: 05 County: MARION		Type of Work: RESURFACING				Project Length: 3.173MI			
		Fiscal Year							
Phase / Responsible Agency	<2024	2024	2025	2026	2027	2028	>2028	All Years	
PRELIMINARY ENGINEERING / MANAGED BY FDOT									
Fund Code:	DDR-DISTRICT DEDICATED REVENUE	1,155,840						1,155,840	
	DIH-STATE IN-HOUSE PRODUCT SUPPORT	10,000						10,000	
Phase: PRELIMINARY ENGINEERING Totals		1,165,840						1,165,840	
CONSTRUCTION / MANAGED BY FDOT									
Fund Code:	ACNR-AC NAT HWY PERFORM RESURFACING		5,770,820					5,770,820	
	DDR-DISTRICT DEDICATED REVENUE		2,245,508					2,245,508	
	DIH-STATE IN-HOUSE PRODUCT SUPPORT		10,580					10,580	
Phase: CONSTRUCTION Totals			8,026,908					8,026,908	
Item: 448635 1 Totals		1,165,840	8,026,908					9,192,748	
Project Totals		2,330,319	14,580,297					16,910,616	
Item Number: 445302 1 Project Description: SR 35/US 301 NORTH OF CR 42 TO NORTH OF SE 144 PL RD									
District: 05 County: MARION		Type of Work: RESURFACING				Project Length: 2.207MI			
		Fiscal Year							
Phase / Responsible Agency	<2024	2024	2025	2026	2027	2028	>2028	All Years	
PRELIMINARY ENGINEERING / MANAGED BY FDOT									
Fund Code:	DDR-DISTRICT DEDICATED REVENUE	962,374						962,374	
	DIH-STATE IN-HOUSE PRODUCT SUPPORT	30,000						30,000	

Phase: PRELIMINARY ENGINEERING Totals	992,374								992,374
----------------------------------------------	----------------	--	--	--	--	--	--	--	----------------

CONSTRUCTION / MANAGED BY FDOT

Fund Code: DDR-DISTRICT DEDICATED REVENUE		3,093,211							3,093,211
		10,280							10,280
		2,244,468							2,244,468
Phase: CONSTRUCTION Totals		5,347,959							5,347,959
Item: 445302 1 Totals	992,374	5,347,959							6,340,333
Project Totals	992,374	5,347,959							6,340,333

Item Number: 446910 1 **Project Description:** ASSET MAINTENANCE MARION COUNTY
District: 05 **County:** MARION **Type of Work:** ROUTINE MAINTENANCE **Project Length:** 0.000

	Fiscal Year							
Phase / Responsible Agency	<2024	2024	2025	2026	2027	2028	>2028	All Years

MISCELLANEOUS / MANAGED BY FDOT

Fund Code: D-UNRESTRICTED STATE PRIMARY	25,000								25,000
Item: 446910 1 Totals	25,000								25,000
Project Totals	25,000								25,000

Item Number: 447603 1 **Project Description:** NW 10TH/NE 14TH ST SR 492 TO NE 25TH AVE.
District: 05 **County:** MARION **Type of Work:** TRAFFIC SIGNALS **Project Length:** 0.026MI

	Fiscal Year							
Phase / Responsible Agency	<2024	2024	2025	2026	2027	2028	>2028	All Years

PRELIMINARY ENGINEERING / MANAGED BY FDOT

Fund Code: ACSL-ADVANCE CONSTRUCTION (SL)	10,000								10,000
	13,033								13,033
	12,285								12,285
	382,700								382,700
Phase: PRELIMINARY ENGINEERING Totals	418,018								418,018

CONSTRUCTION / MANAGED BY FDOT

Fund Code: ACSL-ADVANCE CONSTRUCTION (SL)		303,505							303,505
		649,899							649,899
		259,179							259,179
Phase: CONSTRUCTION Totals		1,212,583							1,212,583
Item: 447603 1 Totals	418,018	1,212,583							1,630,601
Project Totals	418,018	1,212,583							1,630,601

Item Number: 447861 1 **Project Description:** I-75 WILDWOOD WEIGH STATION - INSPECTION BARN UPGRADES *SIS*
District: 05 **County:** MARION **Type of Work:** MCCO WEIGH STATION STATIC/WIM **Project Length:** 1.136MI

	Fiscal Year							
Phase / Responsible Agency	<2024	2024	2025	2026	2027	2028	>2028	All Years

CONSTRUCTION / MANAGED BY FDOT

Fund Code: DWS-WEIGH STATIONS - STATE 100%									532,902										532,902
Item: 447861 1 Totals									532,902										532,902
Project Totals									532,902										532,902

Item Number: 448376 1 **Project Description:** I-75/SR-93 FROM SR-200 TO NORTH OF SR-500 *SIS*
District: 05 **County:** MARION **Type of Work:** RESURFACING **Project Length:** 4.469MI

		Fiscal Year							
Phase / Responsible Agency	<2024	2024	2025	2026	2027	2028	>2028	All Years	
PRELIMINARY ENGINEERING / MANAGED BY FDOT									
Fund Code: ACNP-ADVANCE CONSTRUCTION NHPP	1,404,700								1,404,700
DS-STATE PRIMARY HIGHWAYS & PTO	1,715								1,715
Phase: PRELIMINARY ENGINEERING Totals	1,406,415								1,406,415

CONSTRUCTION / MANAGED BY FDOT									
Fund Code: ACNP-ADVANCE CONSTRUCTION NHPP				15,485,998					15,485,998
Item: 448376 1 Totals	1,406,415			15,485,998					16,892,413
Project Totals	1,406,415			15,485,998					16,892,413

Item Number: 448526 1 **Project Description:** SR-45/US-41/WILLIAMS ST FROM NORTH OF CITRUS CNTY LINE TO SW 110TH ST
District: 05 **County:** MARION **Type of Work:** RESURFACING **Project Length:** 1.410MI

		Fiscal Year							
Phase / Responsible Agency	<2024	2024	2025	2026	2027	2028	>2028	All Years	
PRELIMINARY ENGINEERING / MANAGED BY FDOT									
Fund Code: DDR-DISTRICT DEDICATED REVENUE	920,304								920,304
DIH-STATE IN-HOUSE PRODUCT SUPPORT	10,427								10,427
DS-STATE PRIMARY HIGHWAYS & PTO	14,856								14,856
Phase: PRELIMINARY ENGINEERING Totals	945,587								945,587

CONSTRUCTION / MANAGED BY FDOT									
Fund Code: ACNR-AC NAT HWY PERFORM RESURFACING				3,558,818					3,558,818
DDR-DISTRICT DEDICATED REVENUE				377,850					377,850
DIH-STATE IN-HOUSE PRODUCT SUPPORT				10,580					10,580
SN-STP, MANDATORY NON-URBAN <= 5K				464,190					464,190
Phase: CONSTRUCTION Totals				4,411,438					4,411,438
Item: 448526 1 Totals	945,587			4,411,438					5,357,025
Project Totals	945,587			4,411,438					5,357,025

Item Number: 449261 1 **Project Description:** SW 60TH AVE FROM SW 54TH ST TO SECO ENERGY DRIVEWAY
District: 05 **County:** MARION **Type of Work:** INTERSECTION IMPROVEMENT **Project Length:** 0.436MI

		Fiscal Year							
Phase / Responsible Agency	<2024	2024	2025	2026	2027	2028	>2028	All Years	

PRELIMINARY ENGINEERING / MANAGED BY MARION COUNTY BOARD OF COUNTY C								
Fund Code:	LF-LOCAL FUNDS	47,818						47,818
CONSTRUCTION / MANAGED BY MARION COUNTY BOARD OF COUNTY C								
Fund Code:	SN-STP, MANDATORY NON-URBAN <= 5K		199,243					199,243
Item: 449261 1 Totals		47,818	199,243					247,061
Project Totals		47,818	199,243					247,061
Item Number: 449277 1 Project Description: CR-484 AT THE INTERSECTION OF MARION OAKS BLVD								
District: 05		County: MARION		Type of Work: INTERSECTION IMPROVEMENT			Project Length: 0.021MI	
		Fiscal Year						
Phase / Responsible Agency	<2024	2024	2025	2026	2027	2028	>2028	All Years
PRELIMINARY ENGINEERING / MANAGED BY MARION COUNTY BOARD OF COUNTY C								
Fund Code:	LF-LOCAL FUNDS	60,795						60,795
CONSTRUCTION / MANAGED BY MARION COUNTY BOARD OF COUNTY C								
Fund Code:	ACSM-STBG AREA POP. W/ 5K TO 49,999		445,830					445,830
	LF-LOCAL FUNDS		30,000					30,000
Phase: CONSTRUCTION Totals			475,830					475,830
Item: 449277 1 Totals		60,795	475,830					536,625
Project Totals		60,795	475,830					536,625
Item Number: 449317 1 Project Description: CR 484 AT SW 135TH ST RD								
District: 05		County: MARION		Type of Work: ADD LEFT TURN LANE(S)			Project Length: 0.236MI	
		Fiscal Year						
Phase / Responsible Agency	<2024	2024	2025	2026	2027	2028	>2028	All Years
PRELIMINARY ENGINEERING / MANAGED BY MARION COUNTY BOARD OF COUNTY C								
Fund Code:	LF-LOCAL FUNDS	88,705						88,705
CONSTRUCTION / MANAGED BY MARION COUNTY BOARD OF COUNTY C								
Fund Code:	ACSM-STBG AREA POP. W/ 5K TO 49,999		369,605					369,605
Item: 449317 1 Totals		88,705	369,605					458,310
Project Totals		88,705	369,605					458,310
Item Number: 449443 1 Project Description: NE 8TH AVE FROM SR 40 TO SR 492								
District: 05		County: MARION		Type of Work: ROUNDABOUT			Project Length: 0.900MI	
		Fiscal Year						
Phase / Responsible Agency	<2024	2024	2025	2026	2027	2028	>2028	All Years
CONSTRUCTION / MANAGED BY CITY OF OCALA								
Fund Code:	SL-STP, AREAS <= 200K				4,452,800			4,452,800
Item: 449443 1 Totals					4,452,800			4,452,800
Project Totals					4,452,800			4,452,800
Item Number: 450637 1 Project Description: US-27 FROM SUMTER CO LINE TO US 301 / ABSHER (BELLVIEW)								
District: 05		County: MARION		Type of Work: RESURFACING			Project Length: 8.760MI	

		Fiscal Year							
Phase / Responsible Agency	<2024	2024	2025	2026	2027	2028	>2028	All Years	
PRELIMINARY ENGINEERING / MANAGED BY FDOT									
Fund Code:	ACSL-ADVANCE CONSTRUCTION (SL)		450,000					450,000	
	DIH-STATE IN-HOUSE PRODUCT SUPPORT		10,000					10,000	
	SL-STP, AREAS <= 200K		1,800,000					1,800,000	
Phase: PRELIMINARY ENGINEERING Totals			2,260,000					2,260,000	

CONSTRUCTION / MANAGED BY FDOT								
Fund Code:	ACNR-AC NAT HWY PERFORM RESURFACING				3,270,000			3,270,000
	DDR-DISTRICT DEDICATED REVENUE			11,769,489				11,769,489
	DIH-STATE IN-HOUSE PRODUCT SUPPORT			10,900				10,900
	DS-STATE PRIMARY HIGHWAYS & PTO			5,379,423				5,379,423
	SL-STP, AREAS <= 200K			2,062,962				2,062,962
Phase: CONSTRUCTION Totals				22,492,774				22,492,774
Item: 450637 1 Totals			2,260,000		22,492,774			24,752,774
Project Totals			2,260,000		22,492,774			24,752,774

Item Number: 450665 1 **Project Description:** SR 40 FROM SW 80TH AVE TO SW 52ND AVE
District: 05 **County:** MARION **Type of Work:** RESURFACING **Project Length:** 3.158MI

		Fiscal Year							
Phase / Responsible Agency	<2024	2024	2025	2026	2027	2028	>2028	All Years	
PRELIMINARY ENGINEERING / MANAGED BY FDOT									
Fund Code:	DIH-STATE IN-HOUSE PRODUCT SUPPORT	150,000						150,000	
CONSTRUCTION / MANAGED BY FDOT									
Fund Code:	DIH-STATE IN-HOUSE PRODUCT SUPPORT				10,900			10,900	
	DS-STATE PRIMARY HIGHWAYS & PTO			4,525,668				4,525,668	
	SL-STP, AREAS <= 200K			553,981				553,981	
Phase: CONSTRUCTION Totals				5,090,549				5,090,549	
Item: 450665 1 Totals		150,000			5,090,549			5,240,549	
Project Totals		150,000			5,090,549			5,240,549	

Item Number: 450948 1 **Project Description:** SR 40 FROM NE 64TH AVE TO LAKE COUNTY LINE *SIS*
District: 05 **County:** MARION **Type of Work:** RESURFACING **Project Length:** 25.712MI

		Fiscal Year							
Phase / Responsible Agency	<2024	2024	2025	2026	2027	2028	>2028	All Years	
PRELIMINARY ENGINEERING / MANAGED BY FDOT									
Fund Code:	ACSM-STBG AREA POP. W/ 5K TO 49,999		50,000					50,000	
	DIH-STATE IN-HOUSE PRODUCT SUPPORT		10,000					10,000	
	SM-STBG AREA POP. W/ 5K TO 49,999		1,800,379					1,800,379	
	SN-STP, MANDATORY NON-URBAN <= 5K		99,621					99,621	
Phase: PRELIMINARY ENGINEERING Totals			1,960,000					1,960,000	

CONSTRUCTION / MANAGED BY FDOT										
Fund Code:	ACNR-AC NAT HWY PERFORM RESURFACING								10,900,000	10,900,000
	DDR-DISTRICT DEDICATED REVENUE								2,254,345	2,254,345
	DIH-STATE IN-HOUSE PRODUCT SUPPORT								10,900	10,900
	DS-STATE PRIMARY HIGHWAYS & PTO								9,501,143	9,501,143
	SL-STP, AREAS <= 200K								10,900	10,900
	SM-STBG AREA POP. W/ 5K TO 49,999								7,465	7,465
	SN-STP, MANDATORY NON-URBAN <= 5K								186,327	186,327
Phase: CONSTRUCTION Totals									22,871,080	22,871,080
Item: 450948 1 Totals			1,960,000						22,871,080	24,831,080
Project Totals			1,960,000						22,871,080	24,831,080

Item Number: 450951 1 **Project Description:** SR 40 FROM 25TH AVE TO NE 64TH AVE
District: 05 **County:** MARION **Type of Work:** RESURFACING **Project Length:** 4.244MI

Phase / Responsible Agency	Fiscal Year							All Years	
	<2024	2024	2025	2026	2027	2028	>2028		
PRELIMINARY ENGINEERING / MANAGED BY FDOT									
Fund Code:	ACSL-ADVANCE CONSTRUCTION (SL)		2,050,000						2,050,000
	DIH-STATE IN-HOUSE PRODUCT SUPPORT		10,000						10,000
Phase: PRELIMINARY ENGINEERING Totals			2,060,000						2,060,000

CONSTRUCTION / MANAGED BY FDOT										
Fund Code:	ACNR-AC NAT HWY PERFORM RESURFACING								5,450,000	5,450,000
	DIH-STATE IN-HOUSE PRODUCT SUPPORT								10,900	10,900
	DS-STATE PRIMARY HIGHWAYS & PTO								3,364,397	3,364,397
	SL-STP, AREAS <= 200K								1,068,627	1,068,627
Phase: CONSTRUCTION Totals									9,893,924	9,893,924
Item: 450951 1 Totals			2,060,000						9,893,924	11,953,924
Project Totals			2,060,000						9,893,924	11,953,924

Item Number: 450952 1 **Project Description:** SR 40 FROM US 441 TO 25TH AVE
District: 05 **County:** MARION **Type of Work:** RESURFACING **Project Length:** 2.250MI

Phase / Responsible Agency	Fiscal Year							All Years	
	<2024	2024	2025	2026	2027	2028	>2028		
PRELIMINARY ENGINEERING / MANAGED BY FDOT									
Fund Code:	ACSL-ADVANCE CONSTRUCTION (SL)		2,000,000						2,000,000
	DIH-STATE IN-HOUSE PRODUCT SUPPORT		10,000						10,000
Phase: PRELIMINARY ENGINEERING Totals			2,010,000						2,010,000

CONSTRUCTION / MANAGED BY FDOT

	(SS,HSP)								
	DIH-STATE IN-HOUSE PRODUCT SUPPORT		35,000						35,000
	TALL-TRANSPORTATION ALTS- <200K		87,500						87,500
Phase: PRELIMINARY ENGINEERING Totals			385,000						385,000

CONSTRUCTION / MANAGED BY FDOT

Fund Code:	ACSS-ADVANCE CONSTRUCTION (SS,HSP)				265,415				265,415
	DIH-STATE IN-HOUSE PRODUCT SUPPORT				6,758				6,758
	TALL-TRANSPORTATION ALTS- <200K				65,945				65,945
Phase: CONSTRUCTION Totals					338,118				338,118
Item: 451253 1 Totals			385,000		338,118				723,118
Project Totals			385,000		338,118				723,118

Item Number: 451716 1 **Project Description:** SR 93/I-75 SIGN STRUCTURE REPLACEMENTS *SIS*
District: 05 **County:** MARION **Type of Work:** BRIDGE-REPAIR/REHABILITATION **Project Length:** 6.230MI

Phase / Responsible Agency	Fiscal Year							All Years
	<2024	2024	2025	2026	2027	2028	>2028	

PRELIMINARY ENGINEERING / MANAGED BY FDOT

Fund Code:	BRRP-STATE BRIDGE REPAIR & REHAB		50,000						50,000
	DIH-STATE IN-HOUSE PRODUCT SUPPORT		2,000						2,000
Phase: PRELIMINARY ENGINEERING Totals			52,000						52,000

CONSTRUCTION / MANAGED BY FDOT

Fund Code:	BRRP-STATE BRIDGE REPAIR & REHAB			1,553,150					1,553,150
	DIH-STATE IN-HOUSE PRODUCT SUPPORT			2,116					2,116
Phase: CONSTRUCTION Totals				1,555,266					1,555,266
Item: 451716 1 Totals			52,000	1,555,266					1,607,266
Project Totals			52,000	1,555,266					1,607,266

Item Number: 452229 3 **Project Description:** SWRS - DISTRICTWIDE RUMBLE STRIPES BUNDLE
5C - MARION *SIS*
District: 05 **County:** MARION **Type of Work:** SAFETY PROJECT **Project Length:** 63.012MI

Phase / Responsible Agency	Fiscal Year							All Years
	<2024	2024	2025	2026	2027	2028	>2028	

PRELIMINARY ENGINEERING / MANAGED BY FDOT

Fund Code:	DIH-STATE IN-HOUSE PRODUCT SUPPORT	20,000							20,000
-------------------	---------------------------------------	--------	--	--	--	--	--	--	--------

CONSTRUCTION / MANAGED BY FDOT

Fund Code:	ACSS-ADVANCE CONSTRUCTION (SS,HSP)		990,397						990,397
	DIH-STATE IN-HOUSE PRODUCT SUPPORT		30,000						30,000
Phase: CONSTRUCTION Totals			1,020,397						1,020,397
Item: 452229 3 Totals		20,000	1,020,397						1,040,397
Project Totals		20,000	1,020,397						1,040,397

Item Number: 452364 2		Project Description: I-75 (SR-93) "GAP" 12 - EV DCFCS (PHASE I)						
District: 05		County: MARION		Type of Work: ELECTRIC VEHICLE CHARGING			Project Length: 2.000MI	
		Fiscal Year						
Phase / Responsible Agency	<2024	2024	2025	2026	2027	2028	>2028	All Years
OPERATIONS / RESPONSIBLE AGENCY NOT AVAILABLE								
Fund Code:	GFEV-GEN. FUND EVEHICLE CHARG. PGM		2,200,000					2,200,000
CAPITAL / RESPONSIBLE AGENCY NOT AVAILABLE								
Fund Code:	GFEV-GEN. FUND EVEHICLE CHARG. PGM	1,100,000						1,100,000
Item: 452364 2 Totals		1,100,000	2,200,000					3,300,000
Project Totals		1,100,000	2,200,000					3,300,000
FIXED CAPITAL OUTLAY								
Item Number: 450125 1		Project Description: OCALA OPERATIONS CENTER CONSTRUCTION RENOVATION						
District: 05		County: MARION		Type of Work: FIXED CAPITAL OUTLAY			Project Length: 0.000	
		Fiscal Year						
Phase / Responsible Agency	<2024	2024	2025	2026	2027	2028	>2028	All Years
PRELIMINARY ENGINEERING / MANAGED BY FDOT								
Fund Code:	FCO-PRIMARY/FIXED CAPITAL OUTLAY		1,143,480					1,143,480
CONSTRUCTION / MANAGED BY FDOT								
Fund Code:	FCO-PRIMARY/FIXED CAPITAL OUTLAY		6,479,720					6,479,720
Item: 450125 1 Totals			7,623,200					7,623,200
Project Totals			7,623,200					7,623,200
Item Number: 451648 1		Project Description: DEMO OF OLD BUILDINGS (SOUTH PART OF YARD)						
District: 05		County: MARION		Type of Work: FIXED CAPITAL OUTLAY			Project Length: 0.000	
		Fiscal Year						
Phase / Responsible Agency	<2024	2024	2025	2026	2027	2028	>2028	All Years
CONSTRUCTION / MANAGED BY FDOT								
Fund Code:	FCO-PRIMARY/FIXED CAPITAL OUTLAY			144,000				144,000
Item: 451648 1 Totals				144,000				144,000
Project Totals				144,000				144,000
Item Number: 451650 1		Project Description: EQUIPMENT STORAGE BUILDING W/ENCLOSED BAYS						
District: 05		County: MARION		Type of Work: FIXED CAPITAL OUTLAY			Project Length: 0.000	
		Fiscal Year						
Phase / Responsible Agency	<2024	2024	2025	2026	2027	2028	>2028	All Years
CONSTRUCTION / MANAGED BY FDOT								
Fund Code:	FCO-PRIMARY/FIXED CAPITAL OUTLAY		950,400					950,400
Item: 451650 1 Totals			950,400					950,400
Project Totals			950,400					950,400
Item Number: 451651 1		Project Description: REMODEL SHOP & TIRE CHANGING AREA						
District: 05		County: MARION		Type of Work: FIXED CAPITAL OUTLAY			Project Length: 0.000	

		Fiscal Year							
Phase / Responsible Agency	<2024	2024	2025	2026	2027	2028	>2028	All Years	
CONSTRUCTION / MANAGED BY FDOT									
Fund Code:	FCO-PRIMARY/FIXED CAPITAL OUTLAY		788,000					788,000	
Item: 451651 1 Totals			788,000					788,000	
Project Totals			788,000					788,000	

Item Number: 451652 1 Project Description: REMODEL WAREHOUSE
 District: 05 County: MARION Type of Work: FIXED CAPITAL OUTLAY Project Length: 0.000

		Fiscal Year							
Phase / Responsible Agency	<2024	2024	2025	2026	2027	2028	>2028	All Years	
CONSTRUCTION / MANAGED BY FDOT									
Fund Code:	FCO-PRIMARY/FIXED CAPITAL OUTLAY		240,000					240,000	
Item: 451652 1 Totals			240,000					240,000	
Project Totals			240,000					240,000	

Item Number: 451653 1 Project Description: REPLACE/RELOCATE STORAGE BINS WITH TWO COVERED BAYS
 District: 05 County: MARION Type of Work: FIXED CAPITAL OUTLAY Project Length: 0.000

		Fiscal Year							
Phase / Responsible Agency	<2024	2024	2025	2026	2027	2028	>2028	All Years	
CONSTRUCTION / MANAGED BY FDOT									
Fund Code:	FCO-PRIMARY/FIXED CAPITAL OUTLAY		180,000					180,000	
Item: 451653 1 Totals			180,000					180,000	
Project Totals			180,000					180,000	

Item Number: 451654 1 Project Description: SECURITY - ELECTRONIC DOOR ACCESS (CREW & SHOP)
 District: 05 County: MARION Type of Work: FIXED CAPITAL OUTLAY Project Length: 0.000

		Fiscal Year							
Phase / Responsible Agency	<2024	2024	2025	2026	2027	2028	>2028	All Years	
CONSTRUCTION / MANAGED BY FDOT									
Fund Code:	FCO-PRIMARY/FIXED CAPITAL OUTLAY		80,000					80,000	
Item: 451654 1 Totals			80,000					80,000	
Project Totals			80,000					80,000	

Item Number: 451655 1 Project Description: VEHICLE WASH RACK
 District: 05 County: MARION Type of Work: FIXED CAPITAL OUTLAY Project Length: 0.000

		Fiscal Year							
Phase / Responsible Agency	<2024	2024	2025	2026	2027	2028	>2028	All Years	
CONSTRUCTION / MANAGED BY FDOT									
Fund Code:	FCO-PRIMARY/FIXED CAPITAL OUTLAY		200,000					200,000	
Item: 451655 1 Totals			200,000					200,000	
Project Totals			200,000					200,000	

TRANSPORTATION PLANNING

Item Number: 439331 1 Project Description: OCALA/MARION URBAN AREA FY 2016/2017-2017/2018 UPWP
 District: 05 County: MARION Type of Work: TRANSPORTATION PLANNING Project Length: 0.000

		Fiscal Year							
Phase / Responsible Agency	<2024	2024	2025	2026	2027	2028	>2028	All Years	
PLANNING / MANAGED BY CITY OF OCALA									
Fund Code:	-TOTAL OUTSIDE YEARS	1,236,809						1,236,809	
Item: 439331 1 Totals		1,236,809						1,236,809	
Item Number: 439331 2 Project Description: OCALA/MARION URBAN AREA FY 2018/2019-2019/2020 UPWP									
District: 05		County: MARION		Type of Work: TRANSPORTATION PLANNING			Project Length: 0.000		
		Fiscal Year							
Phase / Responsible Agency	<2024	2024	2025	2026	2027	2028	>2028	All Years	
PLANNING / MANAGED BY MARION COUNTY BOCC									
Fund Code:	-TOTAL OUTSIDE YEARS	1,168,472						1,168,472	
Item: 439331 2 Totals		1,168,472						1,168,472	
Item Number: 439331 3 Project Description: OCALA/MARION URBAN AREA FY 2020/2021-2021/2022 UPWP									
District: 05		County: MARION		Type of Work: TRANSPORTATION PLANNING			Project Length: 0.000		
		Fiscal Year							
Phase / Responsible Agency	<2024	2024	2025	2026	2027	2028	>2028	All Years	
PLANNING / MANAGED BY MARION COUNTY BOCC									
Fund Code:	-TOTAL OUTSIDE YEARS	803,399						803,399	
Item: 439331 3 Totals		803,399						803,399	
Item Number: 439331 4 Project Description: OCALA/MARION URBAN AREA FY 2022/2023-2023/2024 UPWP									
District: 05		County: MARION		Type of Work: TRANSPORTATION PLANNING			Project Length: 0.000		
		Fiscal Year							
Phase / Responsible Agency	<2024	2024	2025	2026	2027	2028	>2028	All Years	
PLANNING / MANAGED BY MARION COUNTY BOCC									
Fund Code:	PL-METRO PLAN (85% FA; 15% OTHER)	898,984	671,231					1,570,215	
Item: 439331 4 Totals		898,984	671,231					1,570,215	
Item Number: 439331 5 Project Description: OCALA/MARION URBAN AREA FY 2024/2025-2025/2026 UPWP									
District: 05		County: MARION		Type of Work: TRANSPORTATION PLANNING			Project Length: 0.000		
		Fiscal Year							
Phase / Responsible Agency	<2024	2024	2025	2026	2027	2028	>2028	All Years	
PLANNING / RESPONSIBLE AGENCY NOT AVAILABLE									
Fund Code:	PL-METRO PLAN (85% FA; 15% OTHER)			676,473	683,366			1,359,839	
Item: 439331 5 Totals				676,473	683,366			1,359,839	
Item Number: 439331 6 Project Description: OCALA/MARION URBAN AREA FY 2026/2027-2027/2028 UPWP									
District: 05		County: MARION		Type of Work: TRANSPORTATION PLANNING			Project Length: 0.000		
		Fiscal Year							
Phase / Responsible Agency	<2024	2024	2025	2026	2027	2028	>2028	All Years	
PLANNING / RESPONSIBLE AGENCY NOT AVAILABLE									

Fund Code: PL-METRO PLAN (85% FA; 15% OTHER)						683,366	683,366		1,366,732
Item: 439331 6 Totals						683,366	683,366		1,366,732
Project Totals	4,107,664	671,231	676,473	683,366	683,366	683,366			7,505,466
MAINTENANCE									
Item Number: 413615 3	Project Description: LIGHTING AGREEMENTS								
District: 05	County: MARION	Type of Work: LIGHTING					Project Length: 0.000		
	Fiscal Year								
Phase / Responsible Agency	<2024	2024	2025	2026	2027	2028	>2028	All Years	
BRDG/RDWY/CONTRACT MAINT / MANAGED BY FDOT									
Fund Code: D-UNRESTRICTED STATE PRIMARY	2,688,126	441,220	454,457	468,088	487,617				4,539,508
DDR-DISTRICT DEDICATED REVENUE	3,169,391								3,169,391
Phase: BRDG/RDWY/CONTRACT MAINT Totals	5,857,517	441,220	454,457	468,088	487,617				7,708,899
Item: 413615 3 Totals	5,857,517	441,220	454,457	468,088	487,617				7,708,899
Project Totals	5,857,517	441,220	454,457	468,088	487,617				7,708,899
Item Number: 418107 1 Project Description: MARION PRIMARY IN-HOUSE									
District: 05	County: MARION	Type of Work: ROUTINE MAINTENANCE					Project Length: 0.000		
	Fiscal Year								
Phase / Responsible Agency	<2024	2024	2025	2026	2027	2028	>2028	All Years	
BRDG/RDWY/CONTRACT MAINT / MANAGED BY FDOT									
Fund Code: D-UNRESTRICTED STATE PRIMARY	43,353,588	1,831,973	1,831,973	1,831,973	1,831,973	1,781,973			52,463,453
Item: 418107 1 Totals	43,353,588	1,831,973	1,831,973	1,831,973	1,831,973	1,781,973			52,463,453
Project Totals	43,353,588	1,831,973	1,831,973	1,831,973	1,831,973	1,781,973			52,463,453
Item Number: 442738 1 Project Description: CITY OF OCALA MOA									
District: 05	County: MARION	Type of Work: ROUTINE MAINTENANCE					Project Length: 0.000		
	Fiscal Year								
Phase / Responsible Agency	<2024	2024	2025	2026	2027	2028	>2028	All Years	
BRDG/RDWY/CONTRACT MAINT / MANAGED BY CITY OF OCALA									
Fund Code: D-UNRESTRICTED STATE PRIMARY	92,850	50,000			50,000				192,850
Item: 442738 1 Totals	92,850	50,000			50,000				192,850
Project Totals	92,850	50,000			50,000				192,850
Item Number: 446910 1 Project Description: ASSET MAINTENANCE MARION COUNTY									
District: 05	County: MARION	Type of Work: ROUTINE MAINTENANCE					Project Length: 0.000		
	Fiscal Year								
Phase / Responsible Agency	<2024	2024	2025	2026	2027	2028	>2028	All Years	
BRDG/RDWY/CONTRACT MAINT / MANAGED BY FDOT									
Fund Code: D-UNRESTRICTED STATE PRIMARY	7,122,501	1,611,043	2,371,820	2,371,820	2,371,820	971,820			16,820,824
Item: 446910 1 Totals	7,122,501	1,611,043	2,371,820	2,371,820	2,371,820	971,820			16,820,824
Project Totals	7,122,501	1,611,043	2,371,820	2,371,820	2,371,820	971,820			16,820,824
FLP: AVIATION									
Item Number: 438417 1 Project Description: MARION-MARION CO AIRPORT RUNWAY IMPROVEMENTS									
District: 05	County: MARION	Type of Work: AVIATION PRESERVATION PROJECT					Project Length: 0.000		
	Fiscal Year								

Phase / Responsible Agency	<2024	2024	2025	2026	2027	2028	>2028	All Years
CAPITAL / RESPONSIBLE AGENCY NOT AVAILABLE								
Fund Code: DDR-DISTRICT DEDICATED REVENUE				350,000				350,000
LF-LOCAL FUNDS				87,500				87,500
Phase: CAPITAL Totals				437,500				437,500
Item: 438417 1 Totals				437,500				437,500
Project Totals				437,500				437,500

Item Number: 438427 1 **Project Description:** MARION AIRFIELD PAVEMENT IMPROVEMENTS
District: 05 **County:** MARION **Type of Work:** AVIATION PRESERVATION PROJECT **Project Length:** 0.000

Fiscal Year								
Phase / Responsible Agency	<2024	2024	2025	2026	2027	2028	>2028	All Years
CAPITAL / RESPONSIBLE AGENCY NOT AVAILABLE								
Fund Code: DPTO-STATE - PTO			200,000					200,000
FAA-FEDERAL AVIATION ADMIN			2,250,000					2,250,000
LF-LOCAL FUNDS			50,000					50,000
Phase: CAPITAL Totals			2,500,000					2,500,000
Item: 438427 1 Totals			2,500,000					2,500,000
Project Totals			2,500,000					2,500,000

Item Number: 438477 1 **Project Description:** MARION-OCALA INTL TAXIWAY IMPROVEMENTS
District: 05 **County:** MARION **Type of Work:** AVIATION PRESERVATION PROJECT **Project Length:** 0.000

Fiscal Year								
Phase / Responsible Agency	<2024	2024	2025	2026	2027	2028	>2028	All Years
CAPITAL / MANAGED BY CITY OF OCALA								
Fund Code: DDR-DISTRICT DEDICATED REVENUE				520,000				520,000
FAA-FEDERAL AVIATION ADMIN				5,850,000				5,850,000
LF-LOCAL FUNDS				130,000				130,000
Phase: CAPITAL Totals				6,500,000				6,500,000
Item: 438477 1 Totals				6,500,000				6,500,000
Project Totals				6,500,000				6,500,000

Item Number: 440780 1 **Project Description:** MARION-OCALA INTL AIRFIELD PAVEMENT REHABILITATION
District: 05 **County:** MARION **Type of Work:** AVIATION PRESERVATION PROJECT **Project Length:** 0.000

Fiscal Year								
Phase / Responsible Agency	<2024	2024	2025	2026	2027	2028	>2028	All Years
CAPITAL / MANAGED BY CITY OF OCALA								
Fund Code: DDR-DISTRICT DEDICATED REVENUE			1,000,000					1,000,000
LF-LOCAL FUNDS			250,000					250,000
Phase: CAPITAL Totals			1,250,000					1,250,000
Item: 440780 1 Totals			1,250,000					1,250,000
Project Totals			1,250,000					1,250,000

Item Number: 444877 1 **Project Description:** MARION-OCALA INTL HANGAR
District: 05 **County:** MARION **Type of Work:** AVIATION REVENUE/OPERATIONAL **Project Length:** 0.000

Fiscal Year								
Phase / Responsible Agency	<2024	2024	2025	2026	2027	2028	>2028	All Years

CAPITAL / MANAGED BY CITY OF OCALA									
Fund Code:	DDR-DISTRICT DEDICATED REVENUE			1,000,000					1,000,000
	LF-LOCAL FUNDS			250,000					250,000
	Phase: CAPITAL Totals			1,250,000					1,250,000
	Item: 444877 1 Totals			1,250,000					1,250,000
	Project Totals			1,250,000					1,250,000

Item Number: 448575 1	Project Description: MARION-OCALA INTL ARFF BUILDING									
District: 05	County: MARION	Type of Work: AVIATION SAFETY PROJECT					Project Length: 0.000			
Fiscal Year										
Phase / Responsible Agency	<2024	2024	2025	2026	2027	2028	>2028	All Years		

CAPITAL / RESPONSIBLE AGENCY NOT AVAILABLE									
Fund Code:	DDR-DISTRICT DEDICATED REVENUE					800,000			800,000
	LF-LOCAL FUNDS					200,000			200,000
	Phase: CAPITAL Totals					1,000,000			1,000,000
	Item: 448575 1 Totals					1,000,000			1,000,000
	Project Totals					1,000,000			1,000,000

Item Number: 449774 1	Project Description: MARION COUNTY AIRPORT HANGAR									
District: 05	County: MARION	Type of Work: AVIATION REVENUE/OPERATIONAL					Project Length: 0.000			
Fiscal Year										
Phase / Responsible Agency	<2024	2024	2025	2026	2027	2028	>2028	All Years		

CAPITAL / RESPONSIBLE AGENCY NOT AVAILABLE									
Fund Code:	DDR-DISTRICT DEDICATED REVENUE			1,237,596					1,237,596
	DPTO-STATE - PTO			762,404					762,404
	LF-LOCAL FUNDS			500,000					500,000
	Phase: CAPITAL Totals			2,500,000					2,500,000
	Item: 449774 1 Totals			2,500,000					2,500,000
	Project Totals			2,500,000					2,500,000

Item Number: 451472 1	Project Description: MARION - MARION CO AIRPORT TAXIWAYS									
District: 05	County: MARION	Type of Work: AVIATION PRESERVATION PROJECT					Project Length: 0.000			
Fiscal Year										
Phase / Responsible Agency	<2024	2024	2025	2026	2027	2028	>2028	All Years		

CAPITAL / MANAGED BY MARION COUNTY BOARD OF COUNTY C									
Fund Code:	DDR-DISTRICT DEDICATED REVENUE	32,080	350,000						382,080
	FAA-FEDERAL AVIATION ADMIN	360,900	3,937,500						4,298,400
	LF-LOCAL FUNDS	8,020	87,500						95,520
	Phase: CAPITAL Totals	401,000	4,375,000						4,776,000
	Item: 451472 1 Totals	401,000	4,375,000						4,776,000
	Project Totals	401,000	4,375,000						4,776,000

FLP: TRANSIT										
Item Number: 427188 2	Project Description: SUNTRAN/OCALA/MARION URB.CAP/OPER. FIXED ROUTE FTA SECTION 5307									
District: 05	County: MARION	Type of Work: CAPITAL FOR FIXED ROUTE					Project Length: 0.000			
Extra Description:	AGENCY USES THEIR FUNDS FOR BOTH OPERATING AND CAPITAL.									
Fiscal Year										
Phase / Responsible Agency	<2024	2024	2025	2026	2027	2028	>2028	All Years		

CAPITAL / MANAGED BY MARION COUNTY TRANSIT									
---------------------------------------------------	--	--	--	--	--	--	--	--	--

Project Totals		4,646							4,646
Item Number: 426179 1		Project Description: SILVER SPRINGS STATE PARK PEDESTRIAN BRIDGES							
District: 05	County: MARION	Type of Work: MISCELLANEOUS CONSTRUCTION					Project Length: 0.000		
		Fiscal Year							
Phase / Responsible Agency	<2024	2024	2025	2026	2027	2028	>2028	All Years	
PRELIMINARY ENGINEERING / MANAGED BY FDOT									
Fund Code:	TALL-TRANSPORTATION ALTS- <200K	264,445							264,445
	TALN-TRANSPORTATION ALTS- < 5K	287,347							287,347
	TALT-TRANSPORTATION ALTS- ANY AREA	883,075							883,075
Phase: PRELIMINARY ENGINEERING Totals		1,434,867							1,434,867
CONSTRUCTION / MANAGED BY FDOT									
Fund Code:	CARM-CARB FOR SM. URB. 5K - 49,999		132,135						132,135
	CARN-CARB FOR RURAL AREAS < 5K		713,333						713,333
	DIH-STATE IN-HOUSE PRODUCT SUPPORT		5,140						5,140
	TALL-TRANSPORTATION ALTS- <200K		624,454						624,454
	TALM-TAP AREA POP. 5K TO 50,000		159,173						159,173
	TALN-TRANSPORTATION ALTS- < 5K		848,827						848,827
	TALT-TRANSPORTATION ALTS- ANY AREA		1,305,301						1,305,301
Phase: CONSTRUCTION Totals			3,788,363						3,788,363
ENVIRONMENTAL / MANAGED BY FDOT									
Fund Code:	TALT-TRANSPORTATION ALTS- ANY AREA	50,000							50,000
Item: 426179 1 Totals		1,484,867	3,788,363						5,273,230
Project Totals		1,484,867	3,788,363						5,273,230
Item Number: 452186 2		Project Description: US-301/US-441/US-27 (OCALA) "GAP" 17 - EV DCFCS (PHASE II)							
District: 05	County: MARION	Type of Work: ELECTRIC VEHICLE CHARGING					Project Length: 2.863MI		
		Fiscal Year							
Phase / Responsible Agency	<2024	2024	2025	2026	2027	2028	>2028	All Years	
OPERATIONS / RESPONSIBLE AGENCY NOT AVAILABLE									
Fund Code:	GFEV-GEN. FUND EVEHICLE CHARG. PGM		1,500,000						1,500,000
CAPITAL / RESPONSIBLE AGENCY NOT AVAILABLE									
Fund Code:	GFEV-GEN. FUND EVEHICLE CHARG. PGM		900,000						900,000
Item: 452186 2 Totals			900,000	1,500,000					2,400,000
Project Totals			900,000	1,500,000					2,400,000
Grand Total		304,969,616	81,405,046	104,406,294	96,224,530	19,676,252	71,807,292	137,298,911	815,787,941

This site is maintained by the Office of Work Program and Budget, located at 605 Suwannee Street, MS 21, Tallahassee, Florida 32399.

For additional information please e-mail questions or comments to:
Federal Aid Management
Sean McAuliffe: Sean.McAuliffe@dot.state.fl.us Or call 850-414-4564

[Reload STIP Selection Page](#)

Office Home: [Office of Work Program](#)
[Employee Portal](#)

APPENDIX K: TIP Roll Forward Amendment Report



Website: Ocalamariontpo.org

Transportation Improvement Program

Fiscal Years 2024 to 2028

Roll Forward Amendment

Approved September 26, 2023



Website: Ocalamariontpo.org

Ocala Marion Transportation Planning Organization

2710 East Silver Springs Boulevard • Ocala, FL 34470 • 352-438-2630

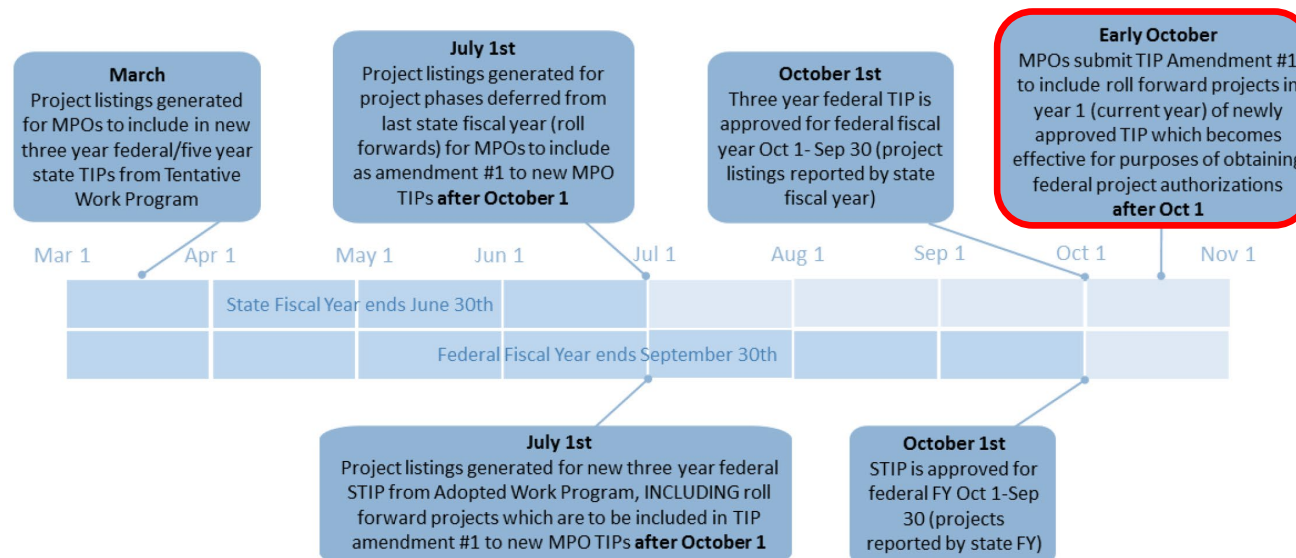
Roll Forward TIP Amendment

PURPOSE

The Fiscal Years (FY) 2024 to 2028 Transportation Improvement Program (TIP) was adopted by the Board on June 27, 2023. The purpose of the TIP Roll Forward Amendment is to ensure full consistency by October 1 each year between the Ocala/Marion County Transportation Planning Organization (TPO) Transportation Improvement Program (TIP) and the Florida Department of Transportation (FDOT) Work Program.

In some cases, project funding programmed in the previous fiscal year of the prior TIP document was not authorized and encumbered prior to June 30. These projects then roll-forward in the FDOT Work Program for year one (FY 2024), but not into the TPO's TIP to meet the timeline for annual adoption. As a result, the TPO's TIP must be amended each year to include roll-forward projects in the current fiscal year to ensure consistency with the FDOT Work Program. Hence, the process is called the Roll Forward TIP Amendment.

Unlike all other projects, Federal Transit Administration (FTA) projects do not automatically roll-forward in the FDOT Work Program. The TPO coordinates with SunTran to verify that project funding is appropriately accounted for in the Roll Forward TIP Amendment. The following graphic displays the Roll Forward process and all key milestones. Project phase acronym descriptions are provided at the last page of this document.



Roll Forward Summary

The following tables summarize roll forward projects for the FY 2024 to FY 2024 TIP. The table includes current FY 2024 TIP project funding, amount of funding rolled forward, and revised FY 2024 project funding.

Project FM #	Project Name	Work Type	Phase(s)	Current TIP FY 2024	Amount Rolled Forward	Revised TIP FY 2024
410674-3	SR 40 From East of CR 314 To East of CR 314A	Add Lanes and Reconstruction	PE ROW Total:	\$0 \$18,116,000 \$18,116,000	\$591 \$2,447,590 \$2,447,590	\$591 \$20,563,590 \$20,563,590
427188-2	SunTran/Ocala/Marion Urban CAP/OPER. Fixed Route Section 5307	Capital for Fixed Route	CAP	\$3,795,518	\$14,639,252	\$18,434,770
433652-1	SR 40 Intersections at SW 40th Avenue and SW 27th Avenue	Add Turn Lane(s)	PE ROW Total:	\$0 \$0 \$0	\$1,168 \$286,995 \$288,163	\$1,168 \$286,995 \$288,163
433661-1	US 441 from SR 40 to SR 40A (Broadway)	Traffic Operations	CST PE RRU Total:	\$0 \$0 \$0 \$0	\$1,314 \$7,860 \$27,327 \$36,501	\$1,314 \$7,860 \$27,327 \$36,501
434408-1	SR 40 Fort Brooks Road from East of NE 10th Street Road to East of NE 145TH Avenue Road	Resurfacing	PE	\$0	\$2,684	\$2,684
434844-2	CR 42 at SE 182nd	Add Left Turn Lane	CST	\$0	\$20,633	\$20,633
435057-1	I-75 at CR 484, SR 326, CR 318	Lighting	PE	\$0	\$4,945	\$4,945
435209-1	I-75 at NW 49th Street from End of NW 49th Street to End of NW 35th Street	New Interchange	PD&E PE ROW Total:	\$0 \$0 \$0 \$0	\$7,282 \$9,858 \$11,819,189 \$11,836,329	\$7,282 \$9,858 \$11,819,189 \$11,836,329
435466-1	I-75 2 Locations	Landscaping	CST	\$0	\$51,689	\$51,689
435492-2	SR 40 Intersection Improvements at MLK Boulevard	Intersection	CST	\$0	\$9,380	\$9,380
435659-2	SR 200 at I-75 Left and Right Turn Lanes	Add Turn Lane(s)	CST	\$0	\$6,214	\$6,214

Project FM #	Project Name	Work Type	Phase(s)	Current TIP FY 2024	Amount Rolled Forward	Revised TIP FY 2024
435660-2	SR 326 from SR 326 Railroad Crossing to East of CR 25A (NW Gainesville Road)	Addition of Left Turn Lane	CST PE Total:	\$0 \$0 \$0	\$477 \$1 \$478	\$477 \$1 \$478
436361-1	ITS Operational Support, Marion County CMGC Contract	ITS Communication System	CST PE Total:	\$0 \$0 \$0	\$1,757 \$9,029 \$10,786	\$1,757 \$9,029 \$10,786
435686-1	SR 500 /US 441 @SE 98th Lane	Addition of Left Turn Lane	CST PE Total:	\$0 \$0 \$0	\$48,801 \$13,291 \$62,092	\$48,801 \$13,291 \$62,092
436474-2	Saddlewood Elementary School Sidewalks	Sidewalk	CST	\$0	\$17,777	\$17,777
436474-5	Legacy Elementary School Sidewalks	Sidewalk	CST	\$0	\$44,424	\$44,424
436879-1	SR 200 from South of CR 484 to South of SW 60th Avenue	Resurfacing	CST PE Total:	\$0 \$0 \$0	\$55 \$7,587 \$7,642	\$55 \$7,587 \$7,642
437339-1	SR 500 /US 27 From Levy County Line to CR 326	Resurfacing	CST PE Total:	\$0 \$0 \$0	\$24,916 \$2,862 \$27,778	\$24,916 \$2,862 \$27,778
437344-1	SR 200 from East of SW 60th Avenue to East of SW 38th Court	Resurfacing	CST PE Total:	\$0 \$0 \$0	\$13,608 \$4,886 \$18,494	\$13,608 \$4,886 \$18,494
437818-1	I-75 at CR 318 Interchange	Landscaping	CST	\$0	\$12,971	\$12,971
437828-1	I-75 at SW 20th Street and I-75 at SW 43rd Street	Landscaping	CST	\$0	\$15,243	\$15,243
438562-1	I-75 Rest Area in Marion County, North of CR 484 to South of SR 200	Rest Area	CST PE RRU Total:	\$0 \$0 \$0 \$0	\$224,910 \$1,667 \$100,000 \$326,577	\$224,910 \$1,667 \$100,000 \$326,577
439310-1	Osceola Avenue Trail from SE 3rd St To NE 5th St	Bike Path/Trail	CST	\$0	\$101	\$101
439887-1	Marion County Pedestrian Lighting Bundle	Lighting	CST	\$0	\$30,116	\$30,116
440311-1	I-75 Wildwood Weigh Station Repairs	Weigh Station	PE	\$0	\$18,888	\$18,888

Project FM #	Project Name	Work Type	Phase(s)	Current TIP FY 2024	Amount Rolled Forward	Revised TIP FY 2024
440900-2	I-75 FRAME Arterials	ITS Communication	PE	\$0	\$9,235	\$9,235
441141-1	SR 464 from US 301/Pine Avenue to SR 35/Baseline	Resurfacing	CST	\$0	\$86,462	\$86,462
			PE	\$0	\$4,011	\$4,011
			Total:	\$0	\$90,473	\$90,473
443170-1	I-75 from Sumter County Line to SR 200	Resurfacing	CST	\$0	\$133,314	\$133,314
			PE	\$0	\$1,279	\$1,279
			Total:	\$0	\$134,593	\$134,593
443730-1	US 301/US 441 Split, South of Split to North of Split	Landscaping	CST	\$0	\$9,933	\$9,933
445212-1	US 301 from South of NE 175th to Alachua County	Resurfacing	CST	\$0	\$20,000	\$20,000
			PE	\$0	\$1,250	\$1,250
			Total:	\$0	\$21,250	\$21,250
445217-1	SR 326 from East of US 441/301 to SR 40	Resurfacing	CST	\$0	\$916,128	\$916,128
			PE	\$0	\$4,648	\$4,648
			Total:	\$0	\$920,776	\$920,776
445377-1	Marion County Section 5339 Small Urban Capital	Fixed Route Transit	CAP	\$0	\$1,231,367	\$1,231,367
447137-1	SR 200 Bridges 360044, 360059 and SR 40 Bridge 360044, Deck 360044 Rehabilitation	Bridge Repair/Rehabilitation	CST	\$0	\$1,913	\$1,913
			PE	\$0	\$1,258	\$1,258
			Total:	\$0	\$3,171	\$3,171
448170-1	Marion/Ocala Section 5399 Small Urban Capital	Fixed Route Transit	CAP	\$0	\$470,711	\$470,711
449238-1	Marion-Ocala SunTran Small Urban	Fixed Route Transit	CAP	\$0	\$783,759	\$783,759
449760-1	Marion County Airport Fuel System	Aviation Operational	CAP	\$0	\$312,500	\$312,500
450653-1	Hurricane Ian, Marion County Disaster Recovery	Emergency Operations	CST	\$0	\$3,441	\$3,441
			MSC	\$0	\$7,746	\$7,746
			Total:	\$0	\$11,187	\$11,187
450665-1	SR 40 from SW 80th Avenue to SW 52nd Avenue	Resurfacing	PE	\$0	\$150,000	\$150,000
452364-2	I-75 "GAP" 12 Electric Vehicle, Direct Fast Charging	Electric Vehicle Charging Stations	CAP	\$0	\$1,100,000	\$1,100,000
			OPS	\$2,200,000	\$0	\$2,200,000
			Total:	\$2,200,000	\$1,100,000	\$3,300,000

Roll Forward Totals: \$24,111,518 \$35,158,702 \$59,297,220

Project Phase Acronym Description

CAP	Capital
CRT MTN	Contract Routine Maintenance
CST	Construction
DB	Design Build
ENV	Environmental
MSC	Miscellaneous
OPS	Operations
PD&E	Project Development and Environment Study
PE	Preliminary Engineering
ROW	Right of Way
RRU	Railroad and Utilities

FLORIDA DEPARTMENT OF TRANSPORTATION
 OFFICE OF WORK PROGRAM
 MPO ROLLFORWARD REPORT
 =====
HIGHWAYS
 =====

Ocala-Marion TPO

ITEM NUMBER:410674 3 PROJECT DESCRIPTION:SR 40 FROM EAST OF CR 314 TO EAST OF CR 314A *SIS*
 DISTRICT:05 COUNTY:MARION TYPE OF WORK:PRELIM ENG FOR FUTURE CAPACITY
 ROADWAY ID:36080000 PROJECT LENGTH: 6.140MI LANES EXIST/IMPROVED/ADDED: 2/ 2/ 2

FUND CODE	LESS THAN 2024	2024	2025	2026	2027	2028	GREATER THAN 2028	ALL YEARS
PHASE: PRELIMINARY ENGINEERING / RESPONSIBLE AGENCY: MANAGED BY FDOT								
ACSA	302,632		0	0	0	0	0	302,632
ART	1,549,011		0	0	0	0	0	1,549,011
DIH	355,543	591	0	0	0	0	0	356,134
DS	43,644		0	0	0	0	0	43,644
EB	136,930		0	0	0	0	0	136,930
SA	10,000		0	0	0	0	0	10,000
SL	5,416,792		0	0	0	0	0	5,416,792
SN	86,580		0	0	0	0	0	86,580
PHASE: RIGHT OF WAY / RESPONSIBLE AGENCY: MANAGED BY FDOT								
ART	0	20,246,250	12,859,495	0	0	0	0	33,105,745
DIH	6,428	316,749	318,000	0	0	0	0	641,177
PHASE: ENVIRONMENTAL / RESPONSIBLE AGENCY: MANAGED BY FDOT								
SA	1,000,000		0	0	0	0	0	1,000,000
SN	37,686		0	0	0	0	0	37,686
TALN	150,000		0	0	0	0	0	150,000
TALT	850,000		0	0	0	0	0	850,000
TOTAL 410674 3	9,945,246	20,563,590	13,177,495	0	0	0	0	43,686,331
TOTAL PROJECT:	9,945,246	20,563,590	13,177,495	0	0	0	0	43,686,331

ITEM NUMBER:443170 1 PROJECT DESCRIPTION:SR 93 (I-75) FROM SUMTER COUNTY TO SR 200 *SIS*
 DISTRICT:05 COUNTY:MARION TYPE OF WORK:RESURFACING
 ROADWAY ID:36210000 PROJECT LENGTH: 13.993MI LANES EXIST/IMPROVED/ADDED: 3/ 3/ 0

FUND CODE	LESS THAN 2024	2024	2025	2026	2027	2028	GREATER THAN 2028	ALL YEARS
PHASE: PRELIMINARY ENGINEERING / RESPONSIBLE AGENCY: MANAGED BY FDOT								
ACNP	1,074		0	0	0	0	0	1,074
DDR	110,440		0	0	0	0	0	110,440
DIH	20,084		0	0	0	0	0	20,084
DS	44,244		0	0	0	0	0	44,244
NHPP	1,274,066	1,279	0	0	0	0	0	1,275,345
PHASE: CONSTRUCTION / RESPONSIBLE AGENCY: MANAGED BY FDOT								
ACNP	27,748,073	81,924	0	0	0	0	0	27,829,997
DDR	457,335	0	0	0	0	0	0	457,335
DS	149,878	51,390	0	0	0	0	0	201,268
NHPP	2,164,019	0	0	0	0	0	0	2,164,019
TOTAL 443170 1	31,969,213	134,593	0	0	0	0	0	32,103,806
TOTAL PROJECT:	31,969,213	134,593	0	0	0	0	0	32,103,806

ITEM NUMBER:433652 1 PROJECT DESCRIPTION:SR 40 INTERSECTIONS AT SW 40TH AVENUE AND SW 27TH AVENUE *NON-SIS*
 DISTRICT:05 COUNTY:MARION TYPE OF WORK:ADD TURN LANE(S)
 ROADWAY ID:36110000 PROJECT LENGTH: 1.309MI LANES EXIST/IMPROVED/ADDED: 4/ 0/ 1

FUND CODE	LESS THAN 2024	2024	2025	2026	2027	2028	GREATER THAN 2028	ALL YEARS
PHASE: PRELIMINARY ENGINEERING / RESPONSIBLE AGENCY: MANAGED BY FDOT								
DDR	145,137		0	0	0	0	0	145,137
DIH	164,717	1,168	0	0	0	0	0	165,885

FLORIDA DEPARTMENT OF TRANSPORTATION
 OFFICE OF WORK PROGRAM
 MPO ROLLFORWARD REPORT
 =====
HIGHWAYS
 =====

Ocala-Marion TPO

ITEM NUMBER:434844 2 PROJECT DESCRIPTION:CR 42 AT SE 182ND *NON-SIS*
 DISTRICT:05 COUNTY:MARION TYPE OF WORK:ADD LEFT TURN LANE(S)
 ROADWAY ID: PROJECT LENGTH: .000 LANES EXIST/IMPROVED/ADDED: 0/ 0/ 0

FUND CODE	LESS THAN 2024	2024	2025	2026	2027	2028	GREATER THAN 2028	ALL YEARS
PHASE: CONSTRUCTION / RESPONSIBLE AGENCY: MANAGED BY FDOT								
ACSS	117,533		3,000	0	0	0	0	120,533
LF	0		17,633	0	0	0	0	17,633
TOTAL 434844 2	117,533	20,633	0	0	0	0	0	138,166
TOTAL PROJECT:	117,533	20,633	0	0	0	0	0	138,166

ITEM NUMBER:435057 1 PROJECT DESCRIPTION:I-75 (SR 93) AT CR 484, SR 326, CR 318 *SIS*
 DISTRICT:05 COUNTY:MARION TYPE OF WORK:LIGHTING
 ROADWAY ID:36210000 PROJECT LENGTH: 28.270MI LANES EXIST/IMPROVED/ADDED: 6/ 0/ 0

FUND CODE	LESS THAN 2024	2024	2025	2026	2027	2028	GREATER THAN 2028	ALL YEARS
PHASE: PRELIMINARY ENGINEERING / RESPONSIBLE AGENCY: MANAGED BY FDOT								
DDR	754,972		0	0	0	0	0	754,972
DIH	30,088		4,945	0	0	0	0	35,033
PHASE: CONSTRUCTION / RESPONSIBLE AGENCY: MANAGED BY FDOT								
DDR	82,021		0	0	0	0	0	82,021
DI	2,162,021		0	0	0	0	0	2,162,021
DIH	61,476		0	0	0	0	0	61,476
DS	45,171		0	0	0	0	0	45,171
HSP	871,302		0	0	0	0	0	871,302
SL	34,289		0	0	0	0	0	34,289
TOTAL 435057 1	4,041,340	4,945	0	0	0	0	0	4,046,285
TOTAL PROJECT:	4,041,340	4,945	0	0	0	0	0	4,046,285

ITEM NUMBER:435209 1 PROJECT DESCRIPTION:I-75(SR 93) AT NW 49TH ST FROM END OF NW 49TH ST TO END OF NW 35TH ST *SIS*
 DISTRICT:05 COUNTY:MARION TYPE OF WORK:INTERCHANGE (NEW)
 ROADWAY ID:36210000 PROJECT LENGTH: .001MI LANES EXIST/IMPROVED/ADDED: 6/ 0/ 2

FUND CODE	LESS THAN 2024	2024	2025	2026	2027	2028	GREATER THAN 2028	ALL YEARS
PHASE: P D & E / RESPONSIBLE AGENCY: MANAGED BY FDOT								
DDR	2,636,410		0	0	0	0	0	2,636,410
DIH	162,715		7,282	0	0	0	0	169,997
DS	575,493		0	0	0	0	0	575,493
PHASE: PRELIMINARY ENGINEERING / RESPONSIBLE AGENCY: MANAGED BY FDOT								
DDR	5,057,627		0	0	0	0	0	5,057,627
DIH	261,503		9,858	0	0	0	0	271,361
DS	8,074		0	0	0	0	0	8,074
PHASE: RIGHT OF WAY / RESPONSIBLE AGENCY: MANAGED BY FDOT								
CIGP	0	100,000		0	0	0	0	100,000
DDR	0		3,737,100	0	0	0	0	3,737,100
DIH	811		19,189	0	0	0	0	20,000
LF	0	11,700,000		0	0	0	0	11,700,000
SA	0		4,873,030	0	0	0	0	4,873,030
PHASE: RAILROAD & UTILITIES / RESPONSIBLE AGENCY: MANAGED BY FDOT								
LF	0		1,760,000	0	0	0	0	1,760,000

FLORIDA DEPARTMENT OF TRANSPORTATION
OFFICE OF WORK PROGRAM
MPO ROLLFORWARD REPORT
=====

Ocala-Marion TPO

HIGHWAYS
=====

ITEM NUMBER:447137 1		PROJECT DESCRIPTION:SR 200 BRIDGES 360044 & 360059 AND SR 40 BRIDGE 360044 DECK REHAB						*SIS*	
DISTRICT:05		COUNTY:MARION						TYPE OF WORK:BRIDGE-REPAIR/REHABILITATION	
ROADWAY ID:36080000		PROJECT LENGTH: .543MI						LANES EXIST/IMPROVED/ADDED: 2/ 2/ 0	
FUND CODE	LESS THAN 2024	2024	2025	2026	2027	2028	GREATER THAN 2028	ALL YEARS	
PHASE: PRELIMINARY ENGINEERING / RESPONSIBLE AGENCY: MANAGED BY FDOT									
BRRP	57,368		0	0	0	0	0	0	57,368
DIH	742	1,258	0	0	0	0	0	0	2,000
PHASE: RAILROAD & UTILITIES / RESPONSIBLE AGENCY: MANAGED BY FDOT									
BRRP	178,000	0	0	0	0	0	0	0	178,000
PHASE: CONSTRUCTION / RESPONSIBLE AGENCY: MANAGED BY FDOT									
BRRP	1,027,793	0	0	0	0	0	0	0	1,027,793
DDR	13,588	0	0	0	0	0	0	0	13,588
DIH	20,792	1,913	0	0	0	0	0	0	22,705
TOTAL 447137 1	1,298,283	3,171	0	0	0	0	0	0	1,301,454
TOTAL PROJECT:	1,298,283	3,171	0	0	0	0	0	0	1,301,454

ITEM NUMBER:450665 1		PROJECT DESCRIPTION:SR 40 FROM SW 80TH AVE TO SW 52ND AVE						*NON-SIS*	
DISTRICT:05		COUNTY:MARION						TYPE OF WORK:RESURFACING	
ROADWAY ID:36110000		PROJECT LENGTH: 3.158MI						LANES EXIST/IMPROVED/ADDED: 2/ 2/ 0	
FUND CODE	LESS THAN 2024	2024	2025	2026	2027	2028	GREATER THAN 2028	ALL YEARS	
PHASE: PRELIMINARY ENGINEERING / RESPONSIBLE AGENCY: MANAGED BY FDOT									
DIH	0	150,000	0	0	0	0	0	0	150,000
PHASE: CONSTRUCTION / RESPONSIBLE AGENCY: MANAGED BY FDOT									
DIH	0	0	0	10,900	0	0	0	0	10,900
DS	0	0	0	4,525,668	0	0	0	0	4,525,668
SL	0	0	0	553,981	0	0	0	0	553,981
TOTAL 450665 1	0	150,000	0	5,090,549	0	0	0	0	5,240,549
TOTAL PROJECT:	0	150,000	0	5,090,549	0	0	0	0	5,240,549

ITEM NUMBER:452364 2		PROJECT DESCRIPTION:I-75 (SR-93) "GAP" 12 - EV DCFCS (PHASE I)						*NON-SIS*	
DISTRICT:05		COUNTY:MARION						TYPE OF WORK:ELECTRIC VEHICLE CHARGING	
ROADWAY ID:36110000		PROJECT LENGTH: 2.000MI						LANES EXIST/IMPROVED/ADDED: 4/ 0/ 0	
FUND CODE	LESS THAN 2024	2024	2025	2026	2027	2028	GREATER THAN 2028	ALL YEARS	
PHASE: OPERATIONS / RESPONSIBLE AGENCY: RESPONSIBLE AGENCY NOT AVAILABLE									
GFEV	0	2,200,000	0	0	0	0	0	0	2,200,000
PHASE: CAPITAL / RESPONSIBLE AGENCY: RESPONSIBLE AGENCY NOT AVAILABLE									
GFEV	0	1,100,000	0	0	0	0	0	0	1,100,000
TOTAL 452364 2	0	3,300,000	0	0	0	0	0	0	3,300,000
TOTAL PROJECT:	0	3,300,000	0	0	0	0	0	0	3,300,000
TOTAL DIST: 05	208,580,009	37,970,603	55,156,797	5,090,549	0	0	0	0	306,797,958
TOTAL HIGHWAYS	208,580,009	37,970,603	55,156,797	5,090,549	0	0	0	0	306,797,958

FLORIDA DEPARTMENT OF TRANSPORTATION
 OFFICE OF WORK PROGRAM
 MPO ROLLFORWARD REPORT
 =====
AVIATION
 =====

Ocala-Marion TPO

ITEM NUMBER: 449760 1
 DISTRICT: 05
 ROADWAY ID:

PROJECT DESCRIPTION: MARION CO AIRPORT FUEL SYSTEM
 COUNTY: MARION
 PROJECT LENGTH: .000

NON-SIS
 TYPE OF WORK: AVIATION REVENUE/OPERATIONAL
 LANES EXIST/IMPROVED/ADDED: 0/ 0/ 0

FUND CODE	LESS THAN 2024	2024	2025	2026	2027	2028	GREATER THAN 2028	ALL YEARS
PHASE: CAPITAL / RESPONSIBLE AGENCY:								
DDR	0	250,000		0	0	0	0	250,000
LF	0	62,500		0	0	0	0	62,500
TOTAL 449760 1	0	312,500		0	0	0	0	312,500
TOTAL PROJECT:	0	312,500		0	0	0	0	312,500
TOTAL DIST: 05	0	312,500		0	0	0	0	312,500
TOTAL AVIATION	0	312,500		0	0	0	0	312,500

FLORIDA DEPARTMENT OF TRANSPORTATION
OFFICE OF WORK PROGRAM
MPO ROLLFORWARD REPORT
=====

OCALA-MARION TPO

TRANSIT
=====

ITEM NUMBER:427188 2 PROJECT DESCRIPTION:SUNTRAN/OCALA/MARION URB.CAP/OPER. FIXED ROUTE FTA SECTION 5307 *NON-SIS*
DISTRICT:05 COUNTY:MARION TYPE OF WORK:CAPITAL FOR FIXED ROUTE
EX DESC:AGENCY USES THEIR FUNDS FOR BOTH OPERATING AND CAPITAL.

ROADWAY ID: PROJECT LENGTH: .000 LANES EXIST/IMPROVED/ADDED: 0/ 0/ 0

FUND CODE	LESS THAN 2024	2024	2025	2026	2027	2028	GREATER THAN 2028	ALL YEARS
PHASE: CAPITAL / RESPONSIBLE AGENCY: MANAGED BY MARION COUNTY TRANSIT								
FTA	0	14,747,817	3,188,236	3,347,648	3,515,030	3,690,782	0	28,489,513
LF	0	3,686,953	797,059	836,912	878,758	922,695	0	7,122,377
TOTAL 427188 2	0	18,434,770	3,985,295	4,184,560	4,393,788	4,613,477	0	35,611,890
TOTAL PROJECT:	0	18,434,770	3,985,295	4,184,560	4,393,788	4,613,477	0	35,611,890

ITEM NUMBER:445377 1 PROJECT DESCRIPTION:MARION OCALA SECTION 5339 SMALL URBAN CAPITAL *NON-SIS*
DISTRICT:05 COUNTY:MARION TYPE OF WORK:CAPITAL FOR FIXED ROUTE
ROADWAY ID: PROJECT LENGTH: .000 LANES EXIST/IMPROVED/ADDED: 0/ 0/ 0

FUND CODE	LESS THAN 2024	2024	2025	2026	2027	2028	GREATER THAN 2028	ALL YEARS
PHASE: CAPITAL / RESPONSIBLE AGENCY: MANAGED BY OCALA								
FTA	0	985,093	0	0	0	0	0	985,093
LF	0	246,274	0	0	0	0	0	246,274
TOTAL 445377 1	0	1,231,367	0	0	0	0	0	1,231,367
TOTAL PROJECT:	0	1,231,367	0	0	0	0	0	1,231,367

ITEM NUMBER:448170 1 PROJECT DESCRIPTION:MARION/OCALA SECTION 5339 SMALL URBAN CAPITAL FIXED ROUTE PROJECT *NON-SIS*
DISTRICT:05 COUNTY:MARION TYPE OF WORK:CAPITAL FOR FIXED ROUTE
ROADWAY ID: PROJECT LENGTH: .000 LANES EXIST/IMPROVED/ADDED: 0/ 0/ 0

FUND CODE	LESS THAN 2024	2024	2025	2026	2027	2028	GREATER THAN 2028	ALL YEARS
PHASE: CAPITAL / RESPONSIBLE AGENCY: MANAGED BY OCALA								
FTA	0	376,569	0	0	0	0	0	376,569
LF	0	94,142	0	0	0	0	0	94,142
TOTAL 448170 1	0	470,711	0	0	0	0	0	470,711
TOTAL PROJECT:	0	470,711	0	0	0	0	0	470,711

ITEM NUMBER:449238 1 PROJECT DESCRIPTION:MARION - OCALA SUNTRAN SECTION 5307 ARP SMALL URBAN AREA *NON-SIS*
DISTRICT:05 COUNTY:MARION TYPE OF WORK:CAPITAL FOR FIXED ROUTE
ROADWAY ID: PROJECT LENGTH: .000 LANES EXIST/IMPROVED/ADDED: 0/ 0/ 0

FUND CODE	LESS THAN 2024	2024	2025	2026	2027	2028	GREATER THAN 2028	ALL YEARS
PHASE: CAPITAL / RESPONSIBLE AGENCY: MANAGED BY OCALA								
FTA	0	627,007	0	0	0	0	0	627,007
LF	0	156,752	0	0	0	0	0	156,752
TOTAL 449238 1	0	783,759	0	0	0	0	0	783,759
TOTAL PROJECT:	0	783,759	0	0	0	0	0	783,759
TOTAL DIST: 05	0	20,920,607	3,985,295	4,184,560	4,393,788	4,613,477	0	38,097,727
TOTAL TRANSIT	0	20,920,607	3,985,295	4,184,560	4,393,788	4,613,477	0	38,097,727

FLORIDA DEPARTMENT OF TRANSPORTATION
OFFICE OF WORK PROGRAM
MPO ROLLFORWARD REPORT
=====
TRANSIT
=====

FLORIDA DEPARTMENT OF TRANSPORTATION
 OFFICE OF WORK PROGRAM
 MPO ROLLFORWARD REPORT
 =====
MISCELLANEOUS
 =====

OCALA-MARION TPO

TALT	7,819	0	0	0	0	0	0	7,819
TOTAL 436474 5	296,159	44,424	0	0	0	0	0	340,583
TOTAL PROJECT:	701,797	62,201	0	0	0	0	0	763,998

ITEM NUMBER:439310 1 PROJECT DESCRIPTION:OSCEOLA AVENUE TRAIL FROM SE 3RD STREET TO NE 5TH STREET *NON-SIS*
 DISTRICT:05 COUNTY:MARION TYPE OF WORK:BIKE PATH/TRAIL
 ROADWAY ID: PROJECT LENGTH: .000 LANES EXIST/IMPROVED/ADDED: 0/ 0/ 0

FUND CODE	LESS THAN 2024	2024	2025	2026	2027	2028	GREATER THAN 2028	ALL YEARS
PHASE: CONSTRUCTION / RESPONSIBLE AGENCY: MANAGED BY CITY OF OCALA								
LF	194,476	0	0	0	0	0	0	194,476
TALL	650,316	0	0	0	0	0	0	650,316
TALT	245,472	0	0	0	0	0	0	245,472
PHASE: CONSTRUCTION / RESPONSIBLE AGENCY: MANAGED BY FDOT								
DIH	0	101	0	0	0	0	0	101
TALT	11,217	0	0	0	0	0	0	11,217
TOTAL 439310 1	1,101,481	101	0	0	0	0	0	1,101,582
TOTAL PROJECT:	1,101,481	101	0	0	0	0	0	1,101,582

ITEM NUMBER:440900 2 PROJECT DESCRIPTION:I-75 FRAME - ARTERIALS *NON-SIS*
 DISTRICT:05 COUNTY:MARION TYPE OF WORK:ITS COMMUNICATION SYSTEM
 ROADWAY ID: PROJECT LENGTH: .000 LANES EXIST/IMPROVED/ADDED: 0/ 0/ 0

FUND CODE	LESS THAN 2024	2024	2025	2026	2027	2028	GREATER THAN 2028	ALL YEARS
PHASE: PRELIMINARY ENGINEERING / RESPONSIBLE AGENCY: MANAGED BY FDOT								
NFP	337,767	0	0	0	0	0	0	337,767
SA	765	9,235	0	0	0	0	0	10,000
PHASE: CONSTRUCTION / RESPONSIBLE AGENCY: MANAGED BY FDOT								
ACFP	255	0	0	0	0	0	0	255
DS	801,968	0	0	0	0	0	0	801,968
NFP	4,127,865	0	0	0	0	0	0	4,127,865
TOTAL 440900 2	5,268,620	9,235	0	0	0	0	0	5,277,855
TOTAL PROJECT:	5,268,620	9,235	0	0	0	0	0	5,277,855

ITEM NUMBER:450653 1 PROJECT DESCRIPTION:HURRICANE IAN MARION COUNTY DISASTER RECOVERY *NON-SIS*
 DISTRICT:05 COUNTY:MARION TYPE OF WORK:EMERGENCY OPERATIONS
 ROADWAY ID: PROJECT LENGTH: .000 LANES EXIST/IMPROVED/ADDED: 0/ 0/ 0

FUND CODE	LESS THAN 2024	2024	2025	2026	2027	2028	GREATER THAN 2028	ALL YEARS
PHASE: CONSTRUCTION / RESPONSIBLE AGENCY: MANAGED BY FDOT								
D	45,559	3,441	0	0	0	0	0	49,000
PHASE: MISCELLANEOUS / RESPONSIBLE AGENCY: MANAGED BY FDOT								
D	46,193	0	0	0	0	0	0	46,193
FEMA	128,614	7,746	0	0	0	0	0	136,360
TOTAL 450653 1	220,366	11,187	0	0	0	0	0	231,553
TOTAL PROJECT:	220,366	11,187	0	0	0	0	0	231,553
TOTAL DIST: 05	9,739,819	93,510	0	0	0	0	0	9,833,329
TOTAL MISCELLANEOUS	9,739,819	93,510	0	0	0	0	0	9,833,329

GRAND TOTAL 218,319,828 **59,297,220** 59,142,092 9,275,109 4,393,788 4,613,477 0 355,041,514



TO: Board Members

FROM: Liz Mitchell, Grants Coordinator/Fiscal Planner

RE: CTC Letter of Interest

Summary

Currently we have a five (5) year contract for Transportation Disadvantaged Services serving Marion County. The contract is between the Florida Commission for Transportation Disadvantaged (CTD) and the Community Transportation Coordinator (CTC) Marion Senior Services, Inc., expiring June 30th, 2025.

The TPO is the Designated Official Planning Agency (DOPA) for the Transportation Disadvantaged Program. As part of our duties, the TPO facilitates the procurement process to recommend a CTC to the Commission to continue providing TD services for the next five (5) year period from July 1st, 2025 to June 30th, 2030.

The advertising and solicitation process for notice may take one of two approaches. The first allows the planning agency to issue a request for a “Letter of Interest” in the largest general circulation newspaper in the service area. If more than one response is received, an open Request for Proposals (RFP) would be initiated. If only one responds, sole source negotiations can commence.

Attachment(s)

- Copy of Florida Administrative Code Ruling 41-2.010

Action Requested

Approval to issue Letter of Interest.

If you have any questions, please contact me at: 352 438.2634.

FLORIDA ADMINISTRATIVE CODE RULING

41-2.010 Selection of Community Transportation Coordinator.

(1) Designation, selection, or revocation of designation of any Community Transportation Coordinator shall be subject to the approval of the Commission.

(2) Selection of agencies as Community Transportation Coordinators or Transportation Operators may be negotiated without competitive acquisition, upon the recommendation of the Metropolitan Planning Organization or Designated Official Planning Agency that it is in the best interest of the transportation disadvantaged. This includes circumstances such as emergencies, or insufficient competition availability.

(3) Selection of the Community Transportation Coordinator will be accomplished through public competitive bidding or proposals in accordance with applicable laws and rules.

(4) In cases where selection is accomplished by a request for proposal (RFP), the RFP shall, at a minimum, identify the following information:

(a) The scope and nature of the services and coordination required, and a request for the proposer's plan to provide same.

(b) A request that the proposer identify the resources, and accounting system techniques to be used in their audit trail for all services.

(c) A request that the proposer identify their organizational structure and key personnel, their financial capacity, equipment resources, and experience and qualifications, including the most recent financial audit by a certified public accountant.

(d) A request that the proposer demonstrate the ability to coordinate a multitude of funding and service provisions, in addition to serving the needs of the general public or other transportation disadvantaged.

(e) A request that the proposer identify specific means by which it plans to comply with the provisions of the Americans with Disabilities Act, P.L. 101-336, chapter 760, F.S., and any applicable local regulations governing disabled accessibility requirements, access to transportation, and discrimination.

(f) A demonstration by the proposer of plans for the provision of the most economically cost effective, quality services to the transportation disadvantaged, and plans which demonstrate coordination with the public school system, local public transit systems, private sector operators and other governmental agencies that provide services to the transportation disadvantaged within the designated service area.

(g) A demonstration by the proposer of plans to comply with safety requirements as specified in section 341.061, F.S.

(h) An indication by the proposer of plans to comply with any state, federal, or local laws relating to drug testing.

(i) A sample Memorandum of Agreement for review by the respondent.

(j) A statement advising proposers of any local resources that exist or are planned that should be recognized in the bidders proposal.

(5) The announcement of the request for proposal shall be published in at least the largest general circulation newspaper in the designated service area and in the Florida Administrative Register. The advertised announcement shall include the time, date and place of a public meeting to provide information and answer questions about the request for proposal.

(6) Upon evaluation of the proposals, each Metropolitan Planning Organization or Designated Official Planning Agency, upon consultation with the Coordinating Board, shall recommend to the Commission a Community Transportation Coordinator.

(7) Upon resignation or termination of any Community Transportation Coordinator, the Metropolitan Planning Organization or Designated Official Planning Agency shall complete the recommendation process for a new Community Transportation Coordinator within 90 days after termination date for non-bid Community Transportation Coordinators and within 150 days after termination date for bid/RFP Community Transportation Coordinators. In the absence of these circumstances, the requirements of subsection 41-2.010(8), F.A.C., below shall apply.

(8) In cases of termination of the Community Transportation Coordinator, or in unforeseen emergencies, the Commission shall work with the Metropolitan Planning Organization or Designated Official Planning Agency and the Coordinating Board in an expeditious manner to provide for the continuation of services to the transportation disadvantaged in the designated service area, by providing or arranging the necessary technical assistance.

(9) The utilization of firms defined as minority business enterprises shall be encouraged to the extent possible utilizing the most recent certified minority business listing published by the Florida Department of Management Services.

Rulemaking Authority 427.013(9) FS. Law Implemented 427.013(10), (15), 427.015(2), 427.0155(7), 427.0157 FS. History—New 5-2-90, Amended 6-17-92, 7-11-95, 10-1-96, 3-10-98, 4-8-01, 1-29-18.



TO: Board Members

FROM: Sara Brown, Transportation Planner

RE: Draft FY 2025 to 2029 Transportation Improvement Program (TIP)

Summary

The draft Fiscal Year (FY) 2025 to 2029 Transportation Improvement Program (TIP) was made available for public review and comment on May 7, 2024. The TIP public involvement process is from May 7, 2024 to June 14, 2024. A formal presentation of the draft TIP will be provided at the May 28th meeting. The TIP will be presented again at the TPO Board meeting on June 25th to include a summary of the public and partner feedback on the projects and document received up to June 11. Included in this memo is the full draft FY 2025 to 2029 TIP document for your review.

The following provides key highlights of the FY 2025 to 2029 draft TIP.

- **Public and Partner Review Period:** The review period is from May 7 to June 14, 2024. TPO Board adoption scheduled for June 25.
- **TIP Projects and Funding:** The draft contains 59 projects, grant programs and ongoing maintenance activities, totaling \$624.6 million of funding. The breakdown by source is:
 - \$365.8 million State (58.6%);
 - \$225.5 million Federal (36.1%); and
 - \$33.2 million Local (5.3%).
- **TIP Interactive Map:** The TPO continues to maintain a TIP online interactive map for the public to view projects with specific locations. The map may be found at:

A transportation system that supports growth, mobility, and safety through leadership and planning
Marion County • City of Belleview • City of Dunnellon • City of Ocala

- **TIP Document Organization:** To TPO has invested in the development of a TIP document that is a public-friendly resource while not compromising the importance of meeting federal and state requirements. The TIP again this year contains summary pages for each programmed project. The project summaries may be found on pages 41 to 106. Projects continue to be organized by the following major categories for ease of reference by the general public.
 - Interstate (I-75) (10 projects)
 - U.S. Routes (7 projects)
 - State and Local Routes (16 projects)
 - Bicycle and Pedestrian (4 projects)
 - Aviation (Airport) (7 projects)
 - Transit, Funding, Grants (7 projects)
 - ITS and Maintenance (8 projects)

The TIP document and interactive map may be found on the TPO website page at: <https://ocalamariontpo.org/plans-and-programs/transportation-improvement-program-tip/>

Attachment(s)

- FY 2025 to 2029 TIP presentation
- Draft FY 2025 to 2029 TIP document

If you have any questions, please contact me at: 352-438-2632.

TPO Board Meeting May 28, 2024

DRAFT Transportation Improvement Program (TIP)

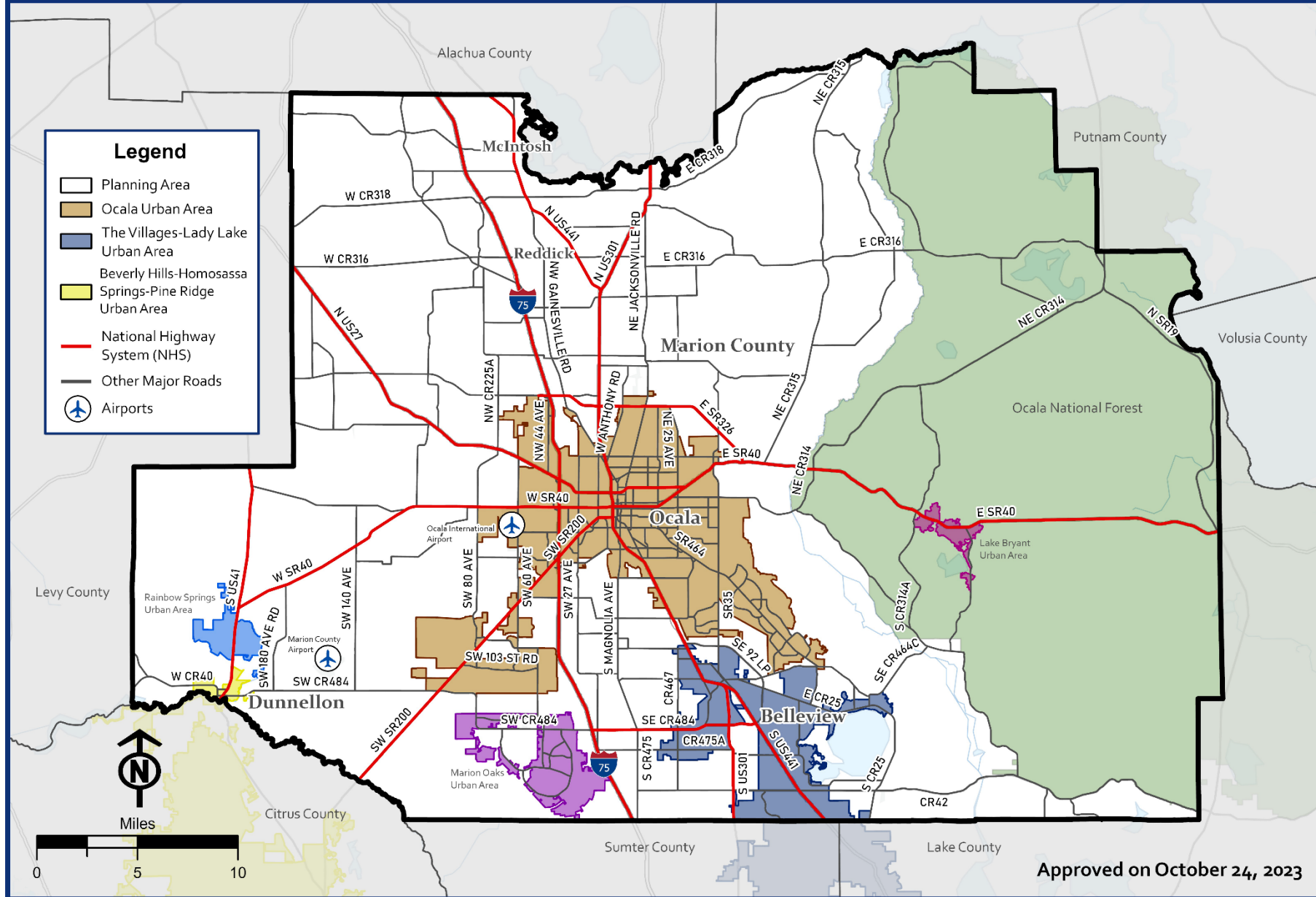
Fiscal Years (FY)
2025 to 2029



Overview

- **Five-Year schedule of transportation projects programmed for Fiscal Years 2025 to 2029 with federal, state and local funding (23 CFR 450.326. F.S. 339.175)**
- **Consistent with the 2045 LRTP, FDOT Five-Year Work Program and FDOT STIP**

Metropolitan Planning Area Map



FY 2025 to 2029 2024 Schedule

- **Open to Public Comment – May 7**
- **CAC/TAC Presentation – May 14**
- **TPO Board Presentation – May 28**
- **CAC and TAC Approvals – June 11**
- **Public & Partner Comments Close – June 14**
- **TPO Board Adoption – June 25**

Public and Partner Process

Public Notices – May 7, 2024

- ✓ Public Notice in StarBanner
- ✓ Social Media Announcements
- ✓ E-Blast Notice Partners, Boards, Committees
- ✓ FDOT GAP Portal for partner agency review



FY 2025 to FY 2029 TIP Draft Document

Performance-based Planning

- Annual Target Reporting
- Link Projects to Improvements on NHS, Federal Aid for Safety



Safety



Pavement and Bridge Condition

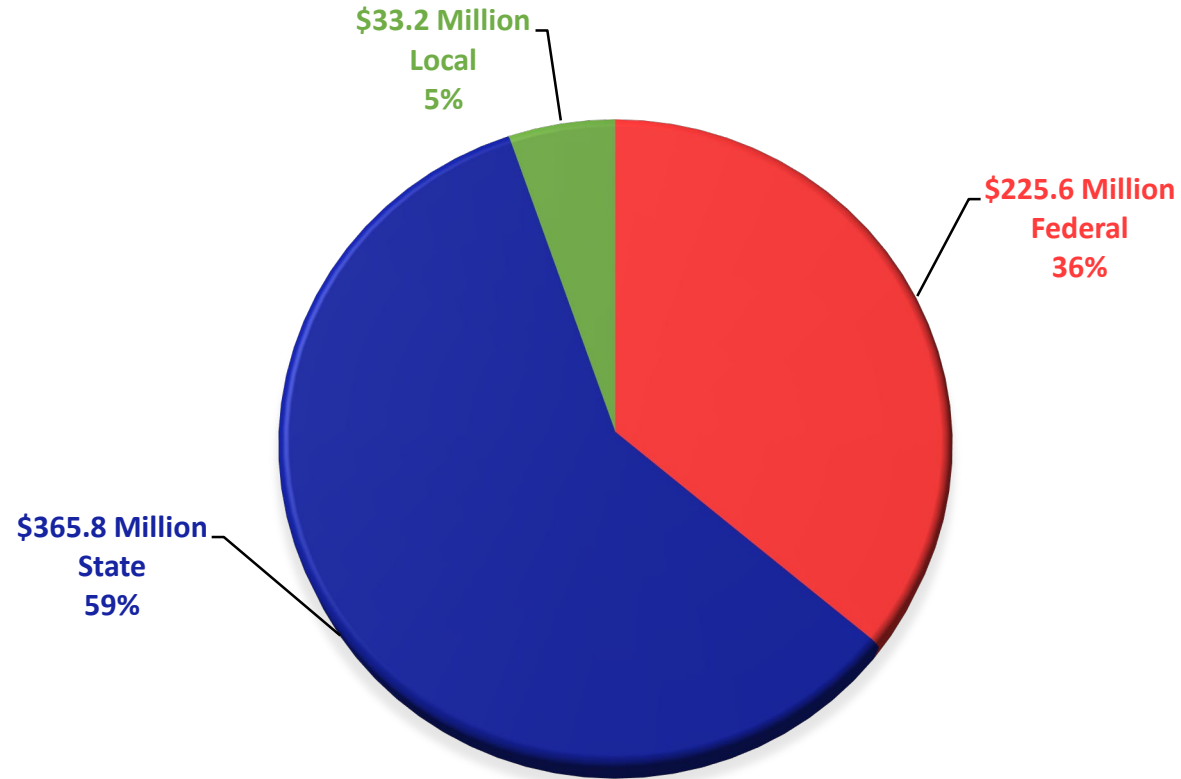


System Performance



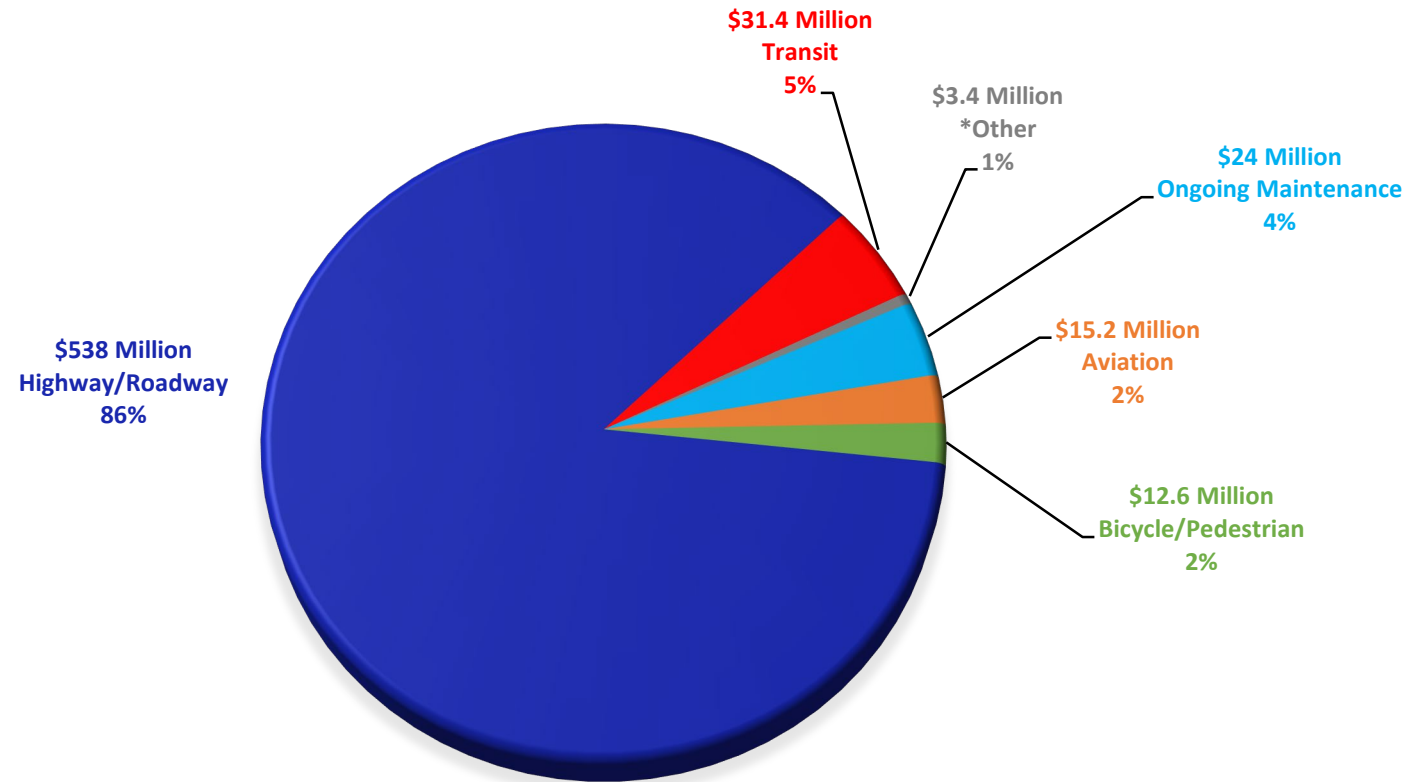
Transit Asset Management and Transit Safety

Financial Plan



Funding by Source

Financial Plan



*Grants, FDOT Operations

Funding by Mode/Type

Financial Plan

Funding Source	2025	2026	2027	2028	2029	Total
Federal	\$115,816,890	\$48,253,701	\$25,075,751	\$16,872,768	\$19,576,874	\$225,595,984
State	\$163,846,444	\$66,062,759	\$36,729,805	\$6,315,846	\$92,858,662	\$365,813,516
Local	\$24,346,893	\$2,963,938	\$3,161,392	\$1,866,551	\$889,771	\$33,228,545
Total:	\$304,010,227	\$117,280,398	\$64,966,948	\$25,055,165	\$113,325,307	\$624,638,045

Fiscal Years 2025 to 2029

FY 2025 to 2029 TIP

Funding Source	2025	2026	2027	2028	2029	Total
Federal	\$115,816,890	\$48,253,701	\$25,075,751	\$16,872,768	\$19,576,874	\$225,595,984
State	\$163,846,444	\$66,062,759	\$36,729,805	\$6,315,846	\$92,858,662	\$365,813,516
Local	\$24,346,893	\$2,963,938	\$3,161,392	\$1,866,551	\$889,771	\$33,228,545
Total:	\$304,010,227	\$117,280,398	\$64,966,948	\$25,055,165	\$113,325,307	\$624,638,045

Increase in Funding

\$251,118,631

FY 2024 to 2028 TIP

Funding Source	2024	2025	2026	2027	2028	Total
Federal	\$28,097,439	\$51,979,773	\$41,282,839	\$10,352,625	\$16,910,183	\$148,622,859
State	\$50,240,045	\$47,307,163	\$52,106,984	\$6,411,443	\$53,109,742	\$209,175,377
Local	\$3,067,562	\$5,119,358	\$2,834,707	\$2,912,184	\$1,787,367	\$15,721,178
Total:	\$81,405,046	\$104,406,294	\$96,224,530	\$19,676,252	\$71,807,292	\$373,519,414

FY 2023 to 2027 TIP

Funding Source	2023	2024	2025	2026	2027	Total
Federal	\$32,690,780	\$9,738,209	\$44,507,944	\$12,274,056	\$8,747,536	\$107,958,525
State	\$77,294,979	\$15,650,865	\$42,279,548	\$10,381,404	\$7,150,941	\$152,757,737
Local	\$6,939,452	\$2,892,498	\$11,166,558	\$2,551,283	\$2,674,012	\$26,223,803
Total	\$116,925,211	\$28,281,572	\$97,954,050	\$25,206,743	\$18,572,489	\$286,940,065

Increase in Funding

\$86,579,349

TIP Projects










TIP Projects

- **59 projects, programs, grants, others**
- **Document focus on public accessibility**
- **Projects grouped into 7 major categories for ease of reference**

7-Project Groups

TIP 5-Year Investment Breakdown

 <p>I-75 Projects \$263,366,390</p>	 <p>Bicycle/Pedestrian Projects \$12,602,972</p>
 <p>U.S. Route Projects \$157,212,699</p>	 <p>Aviation Projects \$15,237,500</p>
 <p>State and Local Projects \$117,451,093</p>	 <p>Transit, Funding and Grants \$34,770,908</p>
<p>Total \$624,638,045</p>	 <p>ITS and Maintenance \$23,996,483</p>

Interactive TIP Map

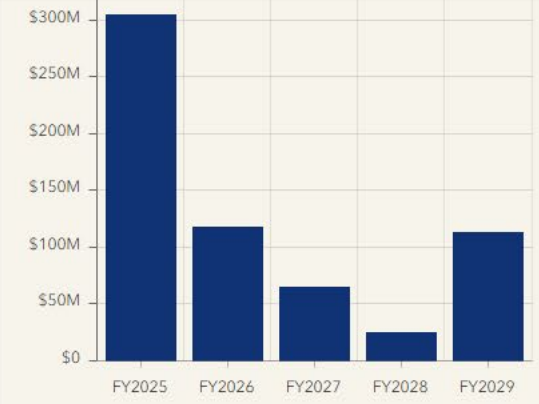
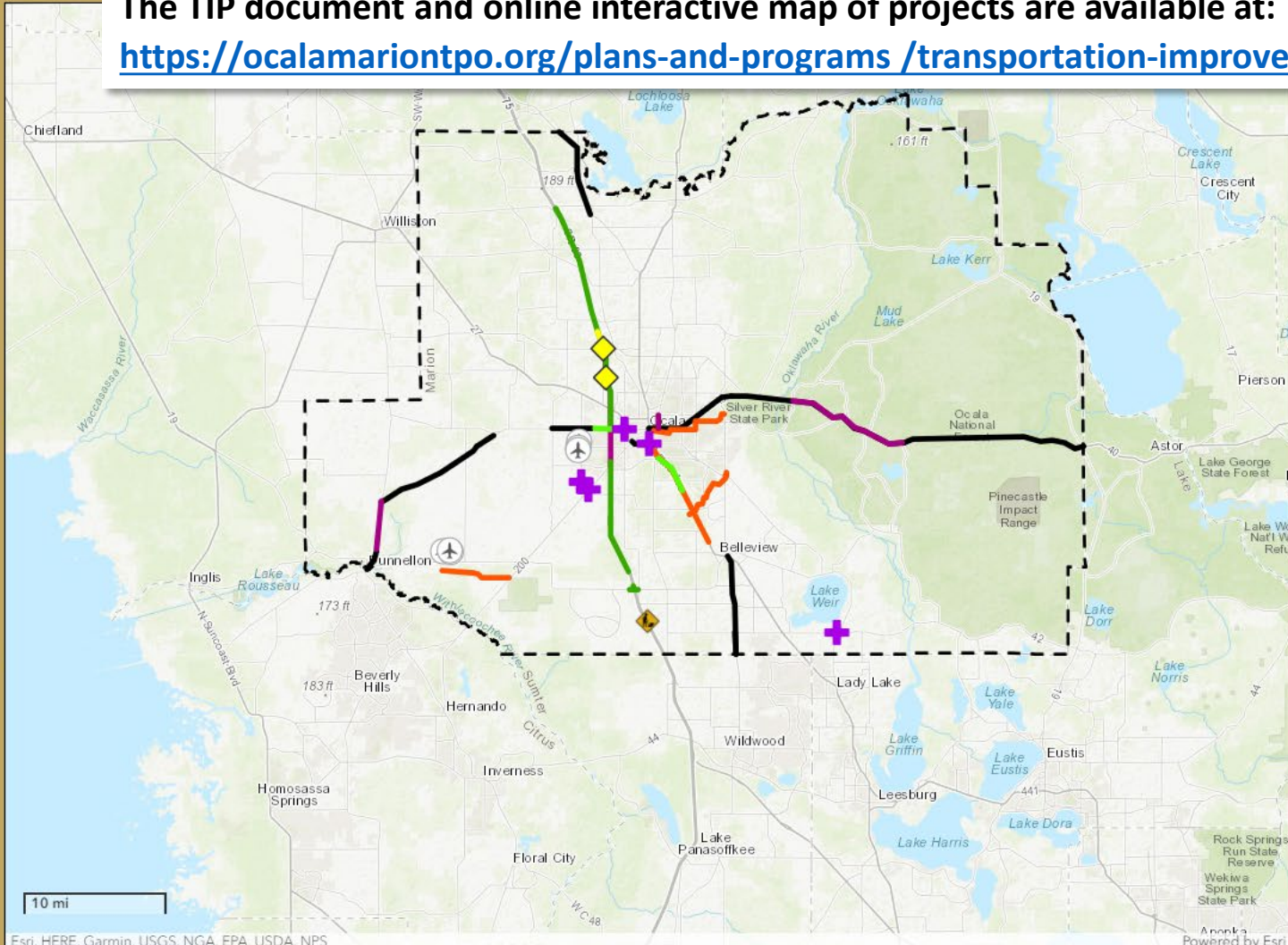


Transportation Improvement Program
Fiscal Years 2025 to 2029

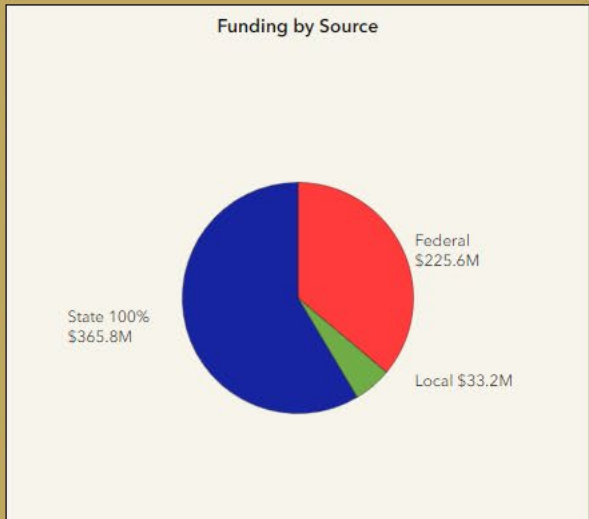
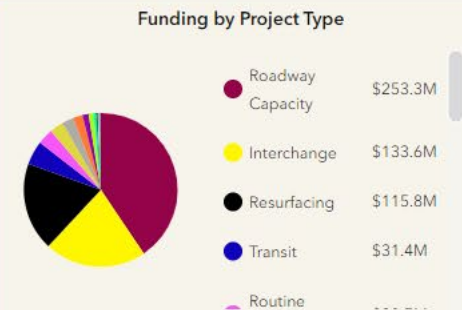
The TIP document and online interactive map of projects are available at:

<https://ocalamariontpo.org/plans-and-programs/transportation-improvement-program-tip>

The Transportation Improvement Program (TIP) serves as the short-range transportation planning document for Ocala/Marion County. Updated and approved annually by the Board, the TIP outlines a detailed list of projects programmed for funding through the TPO process over the next five years. The types of projects in the TIP include all modes of transportation, such as roadway construction, operations, maintenance, repaving, bicycle and pedestrian, transit and aviation. Overall, the TIP serves as the budget for carrying out specific projects designated as priorities in the Long Range Transportation Plan (LRTP).



Total TIP Funding
\$624.6M



Esri, HERE, Garmin, USGS, NGA, EPA, USDA, NPS

Powered by Esri

Project Summary Pages



Project: I-75 (SR 93) at NW 49th Street from end of NW 49th Street to end of NW 35th Street

Project Type: Interchange

FM Number: 4352091

Lead Agency: FDOT

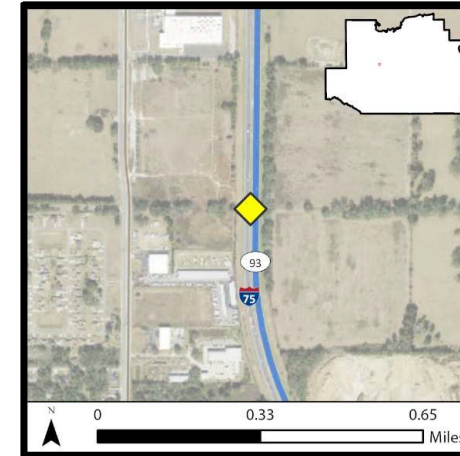
Length: 0.001 miles

LRTP (Page #): LRTP Cost Feasible (pages 112-113) (Table 7.10)

SIS Status: Yes

Description

Construction of a new I-75 interchange at NW 49th Street to facilitate projected increases in freight traffic and regional economic development. This project also includes extending NW 49th Street from NW 44th Avenue to NW 35th Avenue.




Prior <2025: \$16,169,550

Future >2029: \$0

Total Project Cost: \$137,448,622

Phase	Fund Category	Funding Source	2025	2026	2027	2028	2029	Total
ROW	CIGP	State 100%	\$2,630,216	\$0	\$0	\$0	\$0	\$2,630,216
ROW	DDR	State 100%	\$3,948,826	\$0	\$0	\$0	\$0	\$3,948,826
ROW	DIH	State 100%	\$50,000	\$20,000	\$0	\$0	\$0	\$70,000
ROW	DS	State 100%	\$0	\$5,703,941	\$0	\$0	\$0	\$5,703,941
ROW	LF	Local	\$5,768,850	\$0	\$0	\$0	\$0	\$5,768,850
ROW	SA	Federal	\$3,873,030	\$0	\$0	\$0	\$0	\$3,873,030
ROW	SL	Federal	\$1,000,000	\$0	\$0	\$0	\$0	\$1,000,000
ROW	TRIP	State 100%	\$3,740,934	\$532,669	\$0	\$0	\$0	\$4,273,603
ROW	TRWR	State 100%	\$418,360	\$0	\$0	\$0	\$0	\$418,360
RRU	LF	Local	\$1,760,000	\$0	\$0	\$0	\$0	\$1,760,000
DSB	ACNP	Federal	\$56,903,700	\$0	\$0	\$0	\$0	\$56,903,700
DSB	ACSL	Federal	\$2,516,655	\$0	\$0	\$0	\$0	\$2,516,655
DSB	DDR	State 100%	\$3,858,750	\$0	\$0	\$0	\$0	\$3,858,750
DSB	LF	Local	\$13,083,288	\$0	\$0	\$0	\$0	\$13,083,288
DSB	SA	Federal	\$0	\$0	\$218,600	\$0	\$0	\$218,600
DSB	SL	Federal	\$4,633,813	\$0	\$0	\$0	\$0	\$4,633,813
DSB	TRIP	State 100%	\$6,828,120	\$0	\$0	\$0	\$0	\$6,828,120
DSB	TRWR	State 100%	\$3,789,320	\$0	\$0	\$0	\$0	\$3,789,320
Total:			\$114,803,862	\$6,256,610	\$218,600	\$0	\$0	\$121,279,072



**New Projects in the
FY 2025 to FY 2029 TIP
(12) Twelve**

I-75 (SR 93) at SR 326

Improvements:

Interchange justification/ modification

TIP Funding:

\$12,300,000

Timeframe:

Construction in FY 2028



SR 93/I-75 from SR 40 to CR 318

Improvements:
Landscaping

TIP Funding:
\$510,307

Timeframe:
Construction in FY 2028

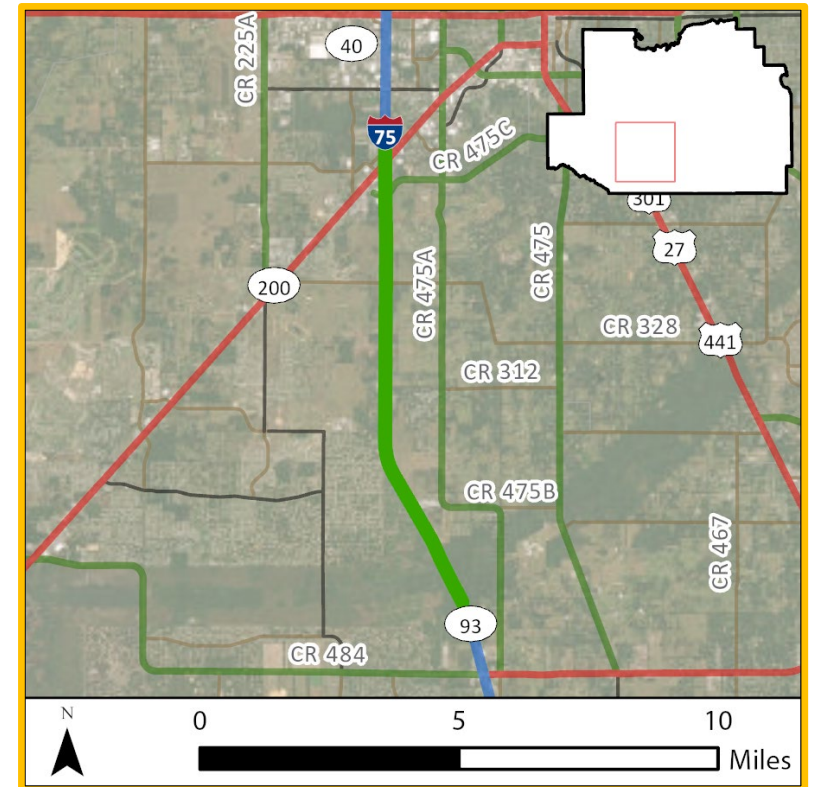


SR 93/I-75 from I-75 at SR 200 to I-75 South of Flyover

Improvements:
Landscaping

TIP Funding:
\$637,884

Timeframe:
Construction in FY 2028



SR 93/I-75 at SR 484 Interchange Landscaping

Improvements:
Landscaping

TIP Funding:
\$511,979

Timeframe:
Construction in FY 2028

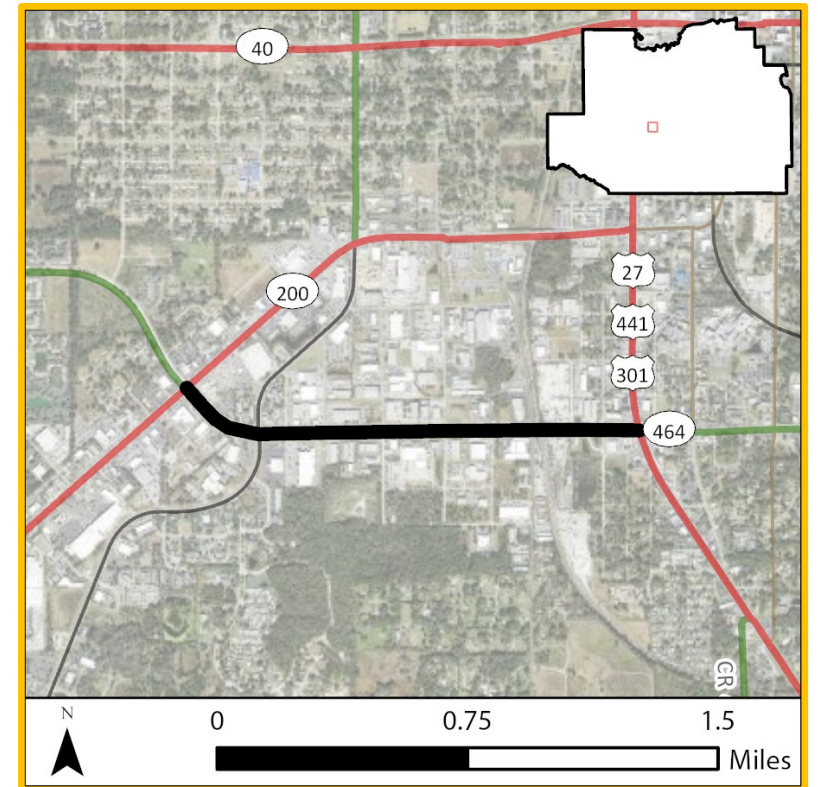


SR 464 from SR 200 to SR 25/500

Improvements:
Resurfacing

TIP Funding:
\$3,619,177

Timeframe:
Construction in FY 2027

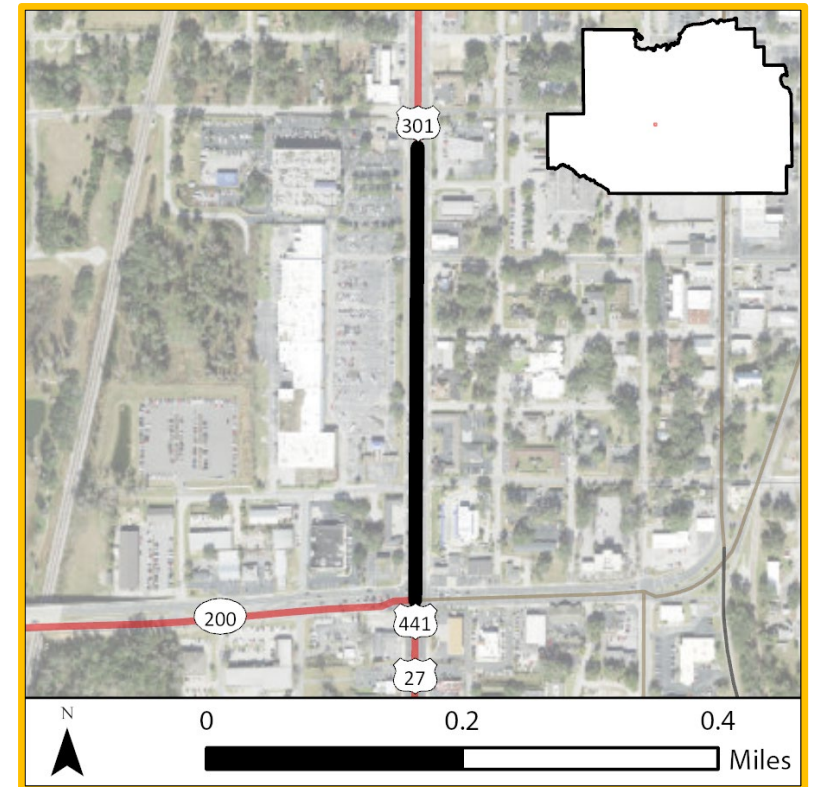


SR 200 from SW 10th to NW 4th St

Improvements:
Resurfacing

TIP Funding:
\$1,291,903

Timeframe:
Construction in FY 2027

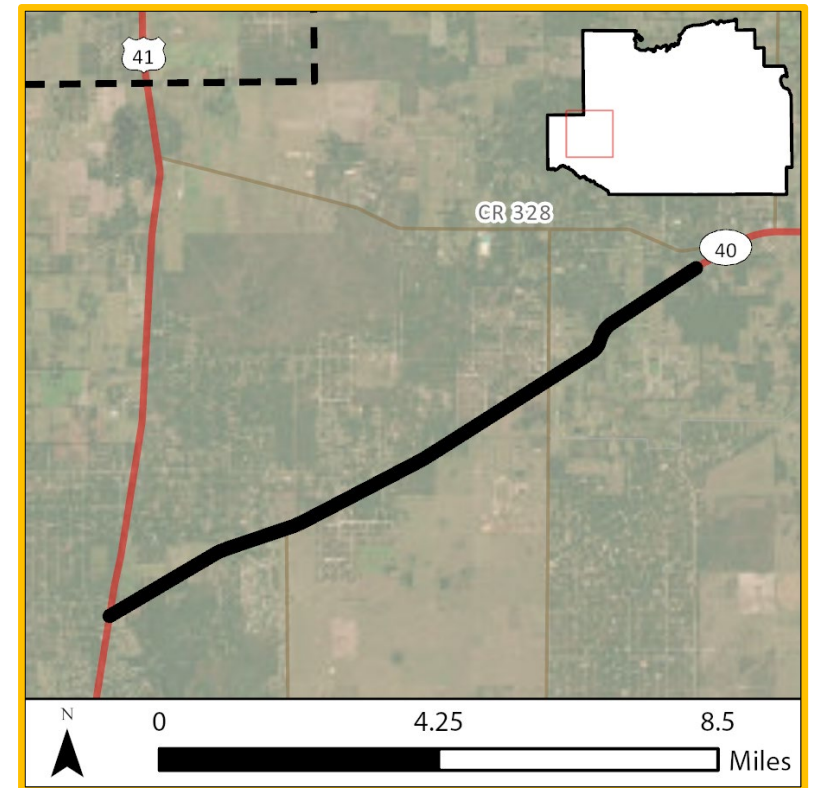


SR 40 from U.S. 41 to South of SW 119 Ave

Improvements:
Resurfacing

TIP Funding:
\$10,022,598

Timeframe:
Construction in FY 2027

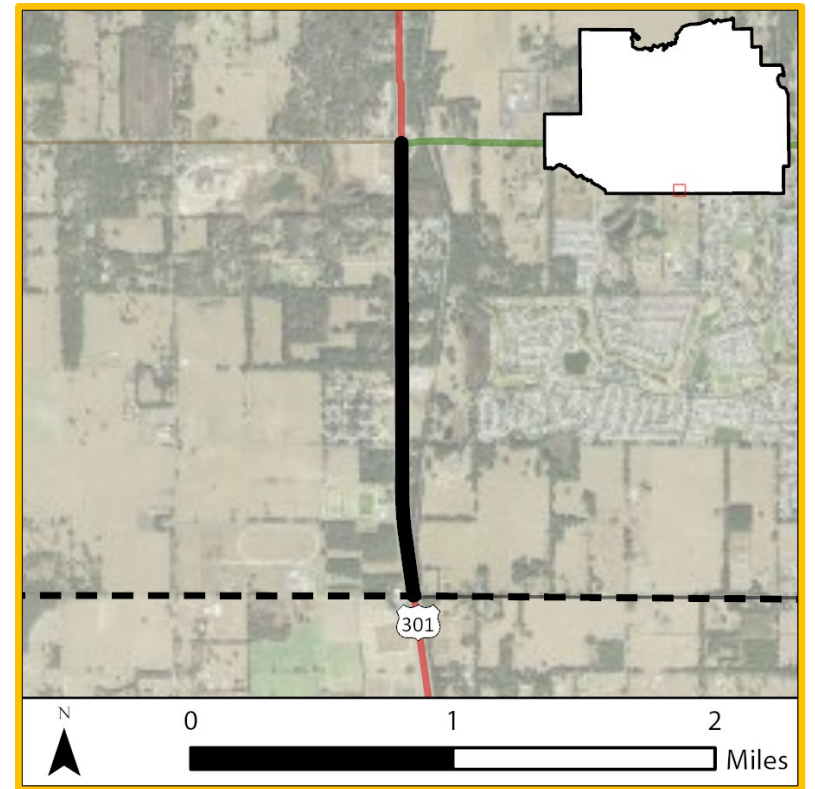


SR 35 (U.S. 301) from Sumter County Line to N of SE Highway 42

Improvements:
Resurfacing

TIP Funding:
\$5,168,316

Timeframe:
Construction in FY 2027

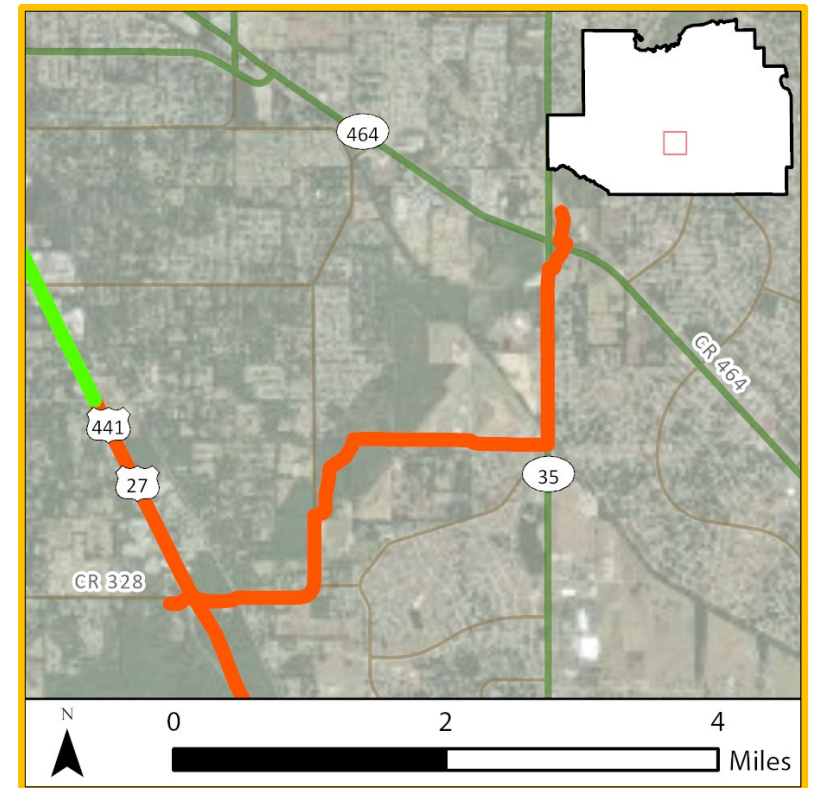


Cross Florida Greenway from Baseline Road to Santos Paved Trail

Improvements:
Bike Path and Trail

TIP Funding:
\$5,600,000

Timeframe:
Construction in FY 2026



Marion County Airport Equipment

Improvements:

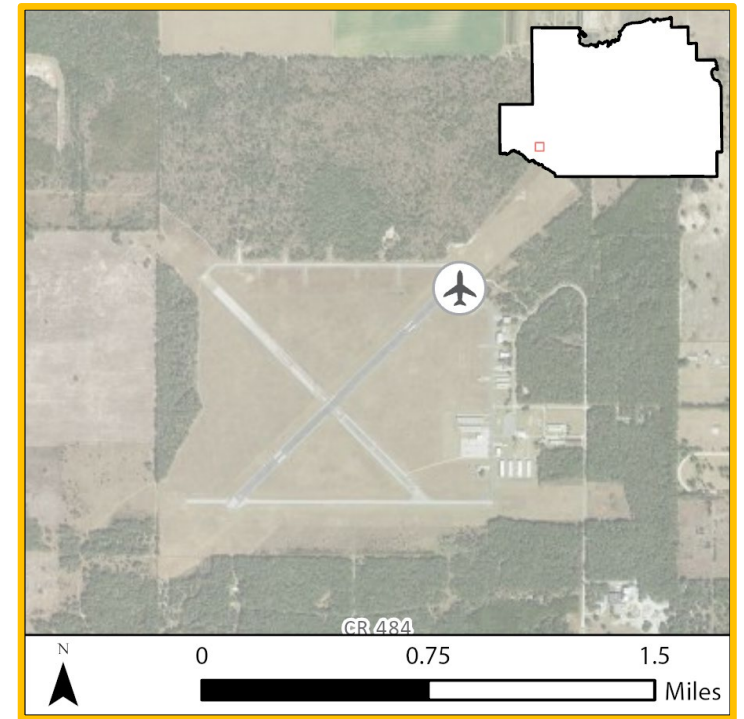
Installation of new equipment

TIP Funding:

\$400,000

Timeframe:

Construction in FY 2028





Major Projects in the FY 2025 to FY 2029 TIP

I-75 at NW 49th from end NW 49th to end NW 35th

Improvements:

New Interchange
(Diverging Diamond - DDI)

TIP Funding:

\$121,279,072

Timeframe:

Construction in FY 2025

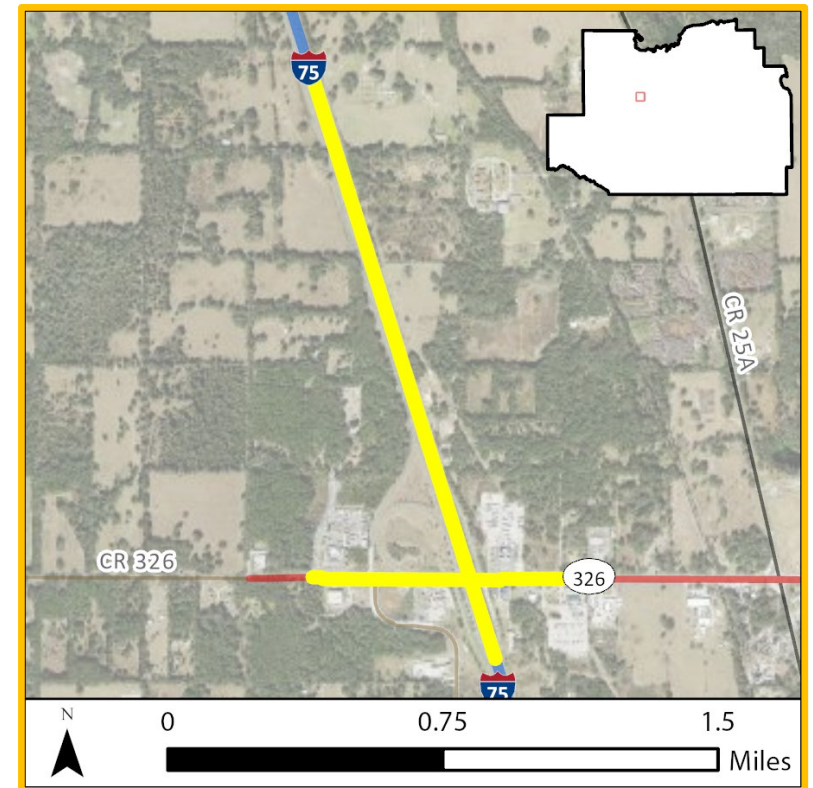


I-75 at SR 326 Interchange Improvements

Improvements:
Interchange Improvements

TIP Funding:
\$18,148,465

Timeframe:
Construction in FY 2025

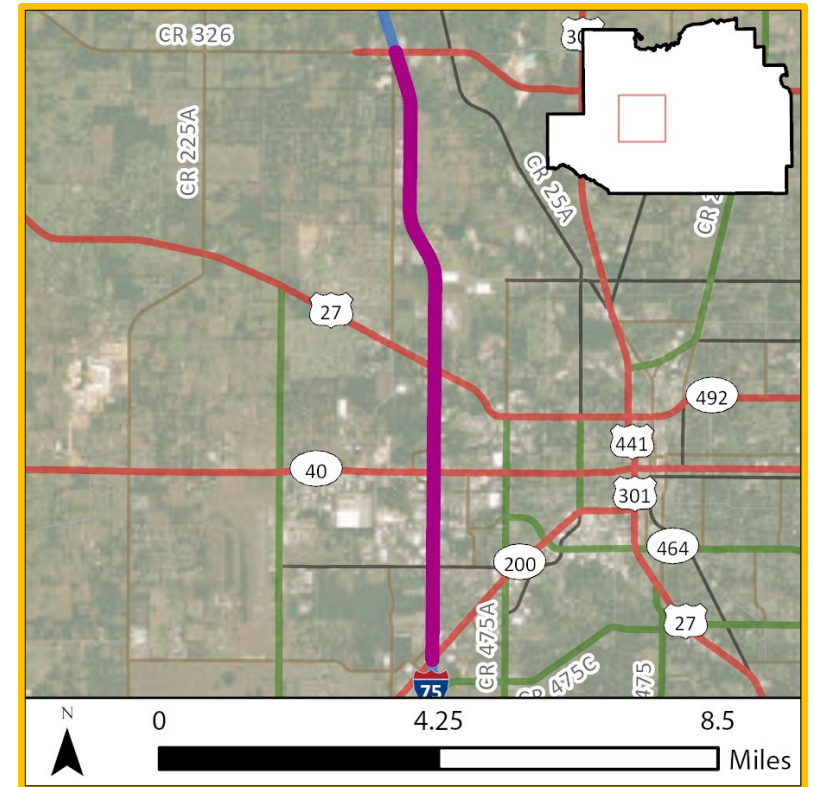


I-75 Improvements from SR 200 to SR 326

Improvements:
Add Auxiliary Lanes

TIP Funding:
\$104,997,480

Timeframe:
Construction in FY 2025



US 441 from CR 25A to Avenue I

Improvements:

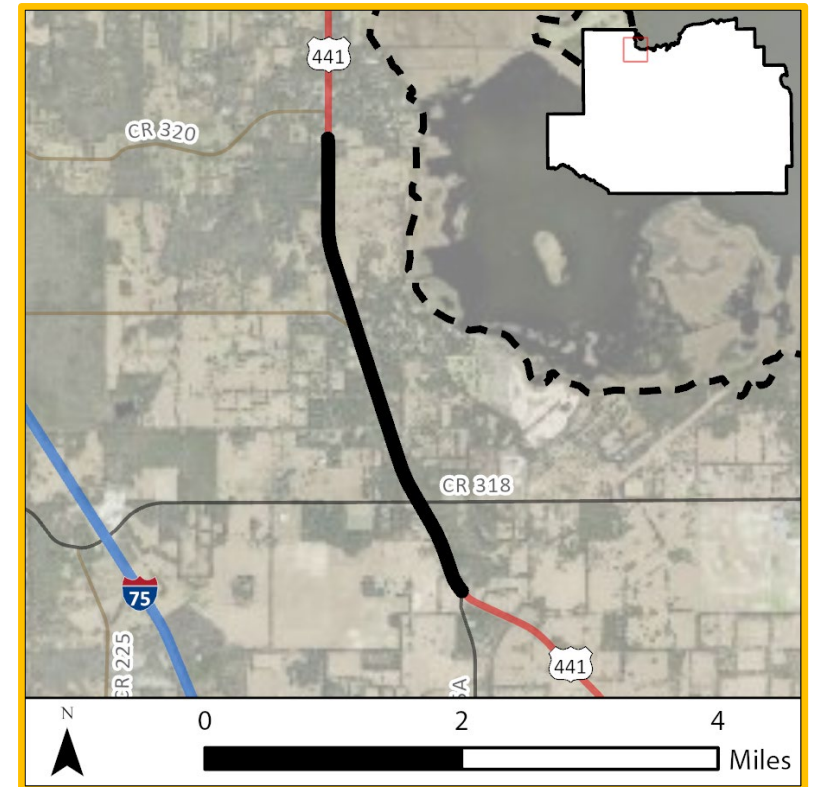
Resurfacing of US 441

TIP Funding:

\$7,943,273

Timeframe:

Construction in FY 2025



US 441 from Avenue I to Alachua Co.

Improvements:

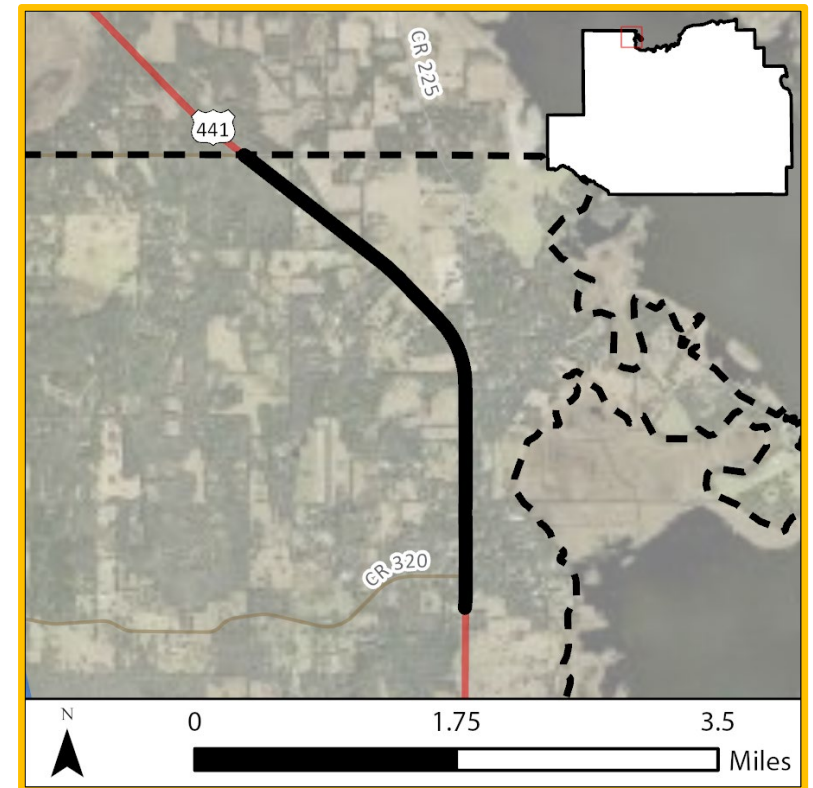
Resurfacing of US 441

TIP Funding:

\$8,036,954

Timeframe:

Construction in FY 2025

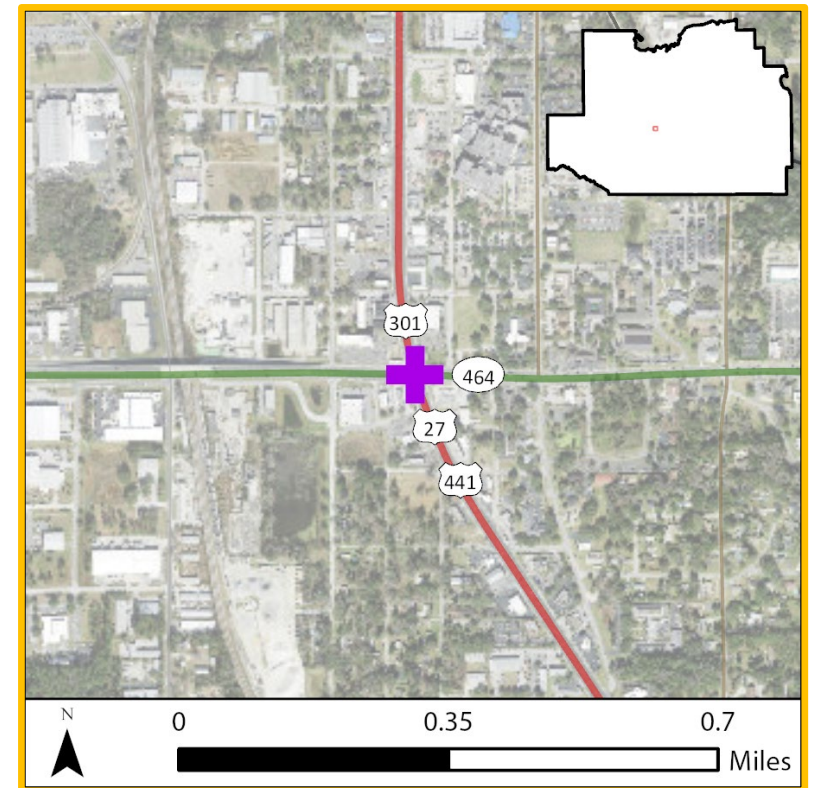


US 441 (Pine) at SR 464 (SE 17th)

Improvements:
Traffic Operation Improvements

TIP Funding:
\$4,392,757

Timeframe:
Construction in FY 2026, 2027



US 41 from Citrus Co. to SW 110th

Improvements:

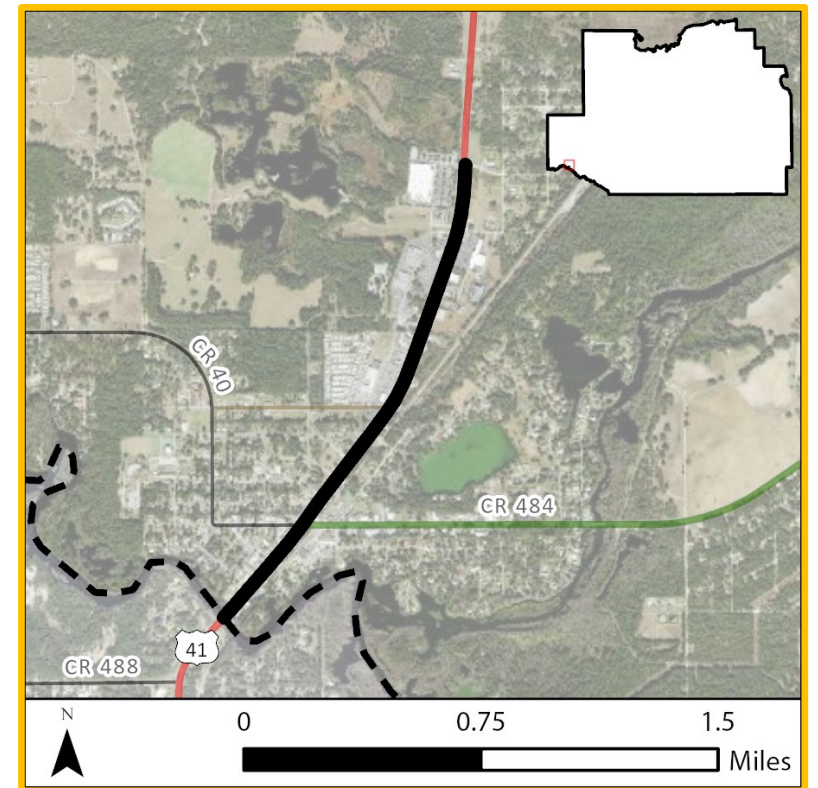
Resurfacing of US 41 in Dunnellon

TIP Funding:

\$5,142,526

Timeframe:

Construction in FY 2025

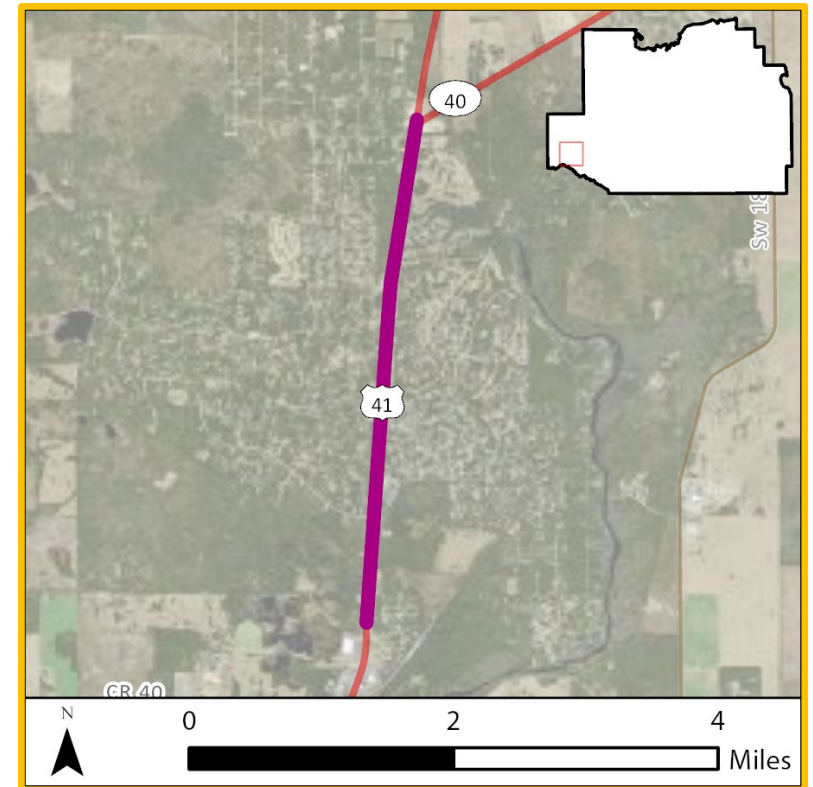


US 41 from SW 110th St to North of SR 40

Improvements:
Widening of U.S. 41

TIP Funding:
\$108,363,022

Timeframe:
Construction in FY 2029

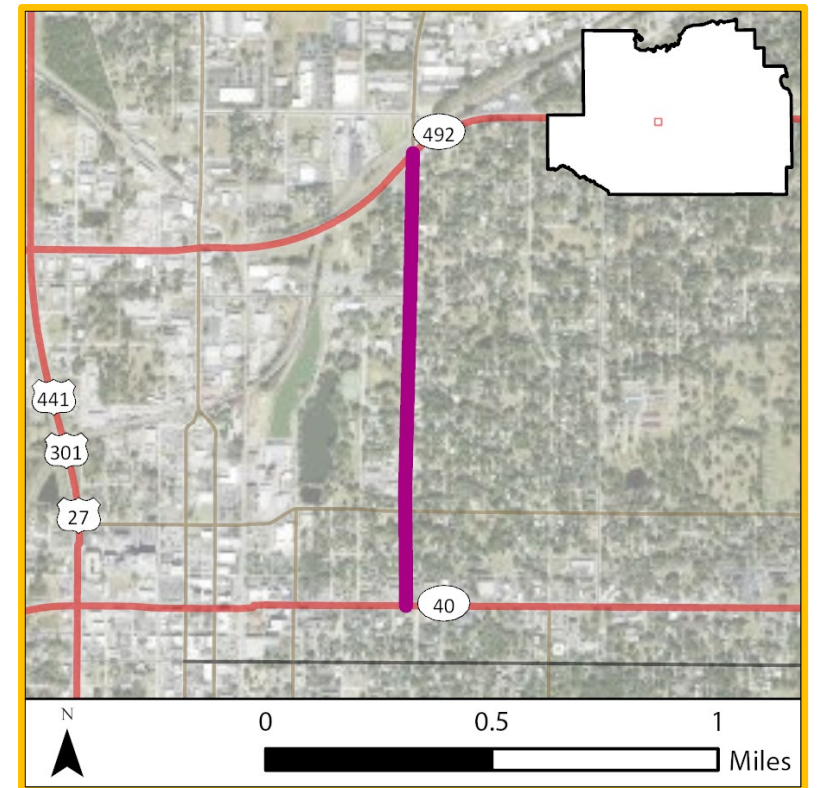


NE 8th Avenue from SR 40 to SR 492

Improvements:
Roundabouts

TIP Funding:
\$4,452,800

Timeframe:
Construction in FY 2027

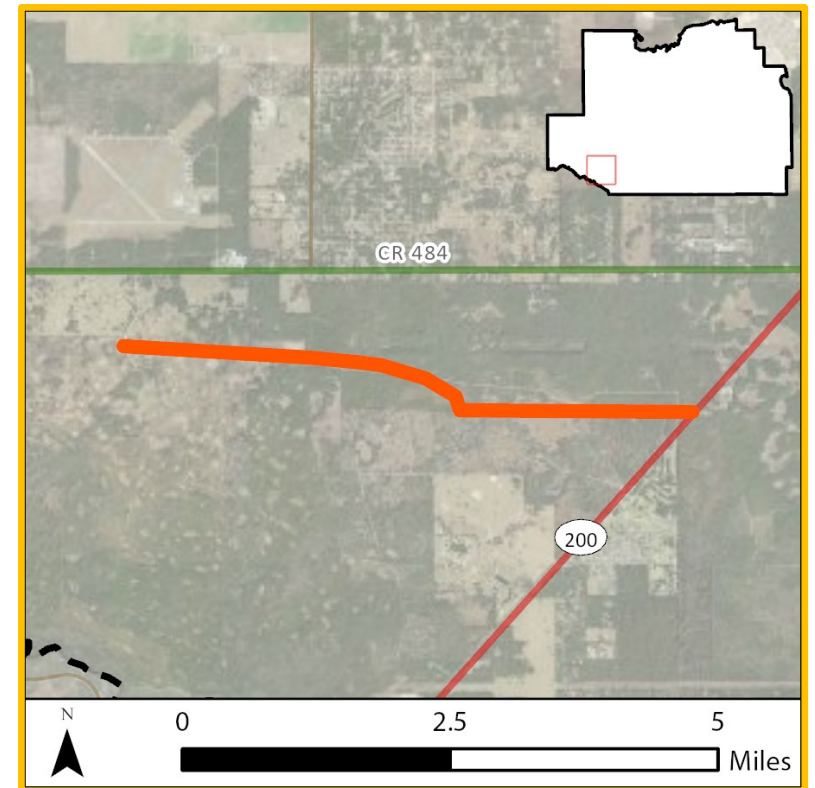


Pruitt Trail from SR 200 to Pruitt Trailhead

Improvements:
Bike Path/Trail

TIP Funding:
\$2,158,000

Timeframe:
Construction in FY 2026



US 441/301, Baseline to SR 200

Improvements:
Sidewalks and Bike Lanes

TIP Funding:
\$4,591,971

Timeframe:
Construction in FY 2027



Aviation Projects

Improvements:

7 Projects
(4 MC, 3 OCF)

TIP Funding:

\$15.2 Million

Timeframe:

FY 2025 to FY 2028



SunTran Funding

Improvements:

3 major grants

FTA, Local Funding

TIP Funding:

\$25.6 Million

Timeframe:

FY 2025 to FY 2029



Marion Transit Funding

Improvements:
FTA, Local Funding

TIP Funding:
\$5.8 Million

Timeframe:
FY 2025 to FY 2027



TPO Funding

Improvements:
FHWA – CPG Grants

TIP Funding:
\$ 3.4 Million

Timeframe:
FY 2025 to FY 2029



CAC & TAC Comments

- **Asked for details about the I-75 landscaping projects**
- **Asked if the US 441/301 Baseline to SR 200 project could be split up**
- **Commented that the Cross Florida Greenway Map needed to be updated with the updated route**

Next Steps

- **TPO Board Presentation – May 28**
- **CAC and TAC Approval – June 11**
- **Public Comment Close – June 14**
- **TPO Board Adoption – June 25**



Questions or Comments?

OCALA MARION
TPO

DRAFT Transportation Improvement Program (TIP) Fiscal Years 2025 to 2029

Adopted: June XX, 2024



This document was prepared in cooperation with the Cities of Belleview, Dunnellon, Ocala and Marion County. Financial assistance is from the Federal Highway Administration and Federal Transit Administration of the U.S. Department of Transportation through the Florida Department of Transportation.

Ocala Marion Transportation Planning Organization
2710 East Silver Springs Blvd, Ocala, FL 34470
352-438-2630 - ocalamariontpo.org

RESOLUTION OF THE OCALA/MARION COUNTY TRANSPORTATION PLANNING
ORGANIZATION (TPO) TRANSPORTATION IMPROVEMENT PROGRAM (TIP) FOR FISCAL
YEARS (FY) 2025 to 2029

WHEREAS, the Ocala/Marion County Transportation Planning Organization, designated by the Governor of the State of Florida as the body responsible for the urban transportation planning process for the Ocala/Marion County area; and

WHEREAS, Title 23 U.S.C 134(j), 23 CFR Section 450.326 and Florida Statute 339.175(8) require each Metropolitan/Transportation Planning Organization to annually submit a Transportation Improvement Program; and

WHEREAS, a Transportation Improvement Program is defined as “a staged, multi-year, inter- modal program of transportation projects which is consistent with the metropolitan (long-range) transportation plan [23 CFR 450.104].

WHEREAS the TPO Board has authorized the TPO Director to perform revisions and amendments to plans, programs, and documents approved by the TPO, when such action is needed to obtain state or federal approval within a constrained timeframe. The authorization includes the following tenets:

- (i) The TPO Director shall include any such revision or amendment on the agenda of the next regularly scheduled meeting for ratification by TPO Board;
- (ii) No revision or amendment performed by the TPO Director shall substantially modify any plans, programs, or document approved by the TPO Board or result in the need to conduct a public hearing regarding such revision or amendment.

NOW THEREFORE BE IT RESOLVED that the Ocala/Marion County Transportation Planning Organization endorses the Transportation Improvement Program for FY 2025 to FY 2029.

CERTIFICATE

The undersigned duly qualified and acting Chair of the Ocala/Marion County Transportation Planning Organization hereby certifies that the foregoing is a true and correct copy of a Resolution adopted at a legally convened meeting of the Ocala/Marion County Transportation Planning Organization held on this 25th day of June 2024.

By: _____ Kristen Dreyer, Chair

Attest: _____ Robert Balmes, TPO Director

Ocala Marion Transportation Planning Organization (TPO)

Governing Board Members

Councilmember Kristen Dreyer, City of Ocala District 4, Chair
Commissioner Carl Zalak, III, Marion County District 4, Vice-Chair

Councilmember Ire Bethea, Sr., City of Ocala District 2

Commissioner Kathy Bryant, Marion County District 2

Commissioner Craig Curry, Marion County District 1

Commissioner Ray Dwyer, City of Belleview Seat 2

Councilmember James Hilty, City of Ocala District 5

Councilman Tim Inskeep, City of Dunnellon Seat 3

Councilmember Barry Mansfield, City of Ocala District 1

Mayor Ben Marciano, City of Ocala

Commissioner Matt McClain, Marion County District 3

Commissioner Michelle Stone, Marion County District 5

John E. Tyler, P.E., FDOT District Five Secretary, Non-Voting

TPO Staff

Rob Balmes, AICP CTP, TPO Director

Shakayla Irby, Administrative Specialist III/Social Media
Coordinator

Sara Brown, Transportation Planner

Liz Mitchell, Grants Coordinator/Fiscal Planner/ Title VI Non-
Discrimination Coordinator

Mission

To plan for a future transportation system that is safe and accessible for the residents and visitors of our community.

Vision

A transportation system that supports growth, mobility and safety through leadership and planning.

www.ocalamariontpo.org

2710 East Silver Springs Boulevard, Ocala, FL 34470

352-438-2630

The Ocala Marion Transportation Planning Organization (TPO) is committed to ensuring that no person is excluded from the transportation planning process and welcomes input from all interested parties, regardless of background, income level or cultural identity. The TPO does not tolerate discrimination in any of its programs, services, activities or employment practices. Pursuant to Title VI of the Civil Rights Act of 1964, as amended, Section 504 of the Rehabilitation Act of 1973, the Americans with Disabilities Act of 1990 (ADA), the Age Discrimination Act of 1975, Executive Order 13898 (Environmental Justice) and 13166 (Limited English Proficiency), and other federal and state authorities. The TPO will not exclude from participation in, deny the benefits of, or subject to discrimination, anyone on the grounds of race, color, national origin, sex, age, disability, religion, income or family status. The TPO welcomes and actively seeks input from the public, to help guide decisions and establish a vision that encompasses all area communities and ensure that no one person(s) or segment(s) of the population bears a disproportionate share of adverse impacts. Persons wishing to express their may do so by contacting the TPO.

1. INTRODUCTION	5	4. PROJECT PRIORITIZATION PROCESS.....	31
PURPOSE.....	5	OVERVIEW	31
<i>Fiscal Constraint</i>	5	METHODOLOGY	31
<i>Consistency</i>	5	PROJECT RANKING	32
TPO PLANNING AREA.....	6	5. PROJECTS.....	35
DEVELOPMENT OF THE TIP	8	OVERVIEW	35
<i>TPO Boards and Committees</i>	8	TIP ONLINE INTERACTIVE MAP.....	38
<i>Public Involvement</i>	8	PERFORMANCE MANAGEMENT AND TIP PROJECTS	38
JOINT CERTIFICATION.....	9	TIP PROJECT SUMMARY PAGES	41
CONSISTENCY WITH OTHER PLANS	9	<i>Summary Page Definitions</i>	41
<i>2045 Long Range Transportation Plan (LRTP)</i>	9	6. APPENDIX.....	109
<i>Florida Transportation Plan (FTP)</i>	10	APPENDIX A: LIST OF FIGURES.....	A
<i>Strategic Intermodal System (SIS) 2022 Policy Plan</i>	10	APPENDIX B: LIST OF FEDERALLY OBLIGATED PROJECTS.....	B
<i>Florida’s Strategic Highway Safety Plan (SHSP)</i>	10	APPENDIX C: MAP OF NATIONAL HIGHWAY SYSTEM (NHS) AND STRATEGIC INTERMODAL SYSTEM (SIS).....	C
<i>Freight Mobility and Trade Plan (FMTP)</i>	10	APPENDIX D: TRANSPORTATION PERFORMANCE MANAGEMENT SHEETS	D
<i>Transportation Asset Management Plan (TAMP)</i>	11	APPENDIX E: PUBLIC NOTICE RECORD.....	E
<i>Congestion Management Plan (CMP)</i>	11	APPENDIX F: PUBLIC AND PARTNER COMMENTS.....	F
<i>Transit Development Plan (TDP)</i>	11	APPENDIX G: GLOSSARY OF TERMS AND ACRONYMS	G
TIP REVISIONS	11	APPENDIX H: PROJECT CHANGES FROM PRIOR TIP.....	H
<i>TIP Modification</i>	12	APPENDIX I: LIST OF PROJECTS IN 2045 LRTP	I
<i>TIP Amendment</i>	12	APPENDIX J: FDOT TIP PROJECT DETAILED REPORT.....	J
<i>Roll Forward Amendment</i>	12		
<i>Administrative TIP Amendment</i>	12		
TRANSPORTATION DISADVANTAGED	12		
EFFICIENT TRANSPORTATION DECISION MAKING.....	13		
2. PERFORMANCE MANAGEMENT.....	14		
PERFORMANCE BASED PLANNING	14		
PERFORMANCE MEASURES AND TARGETS.....	15		
SAFETY (PM1).....	16		
PAVEMENT AND BRIDGE CONDITION (PM2).....	18		
SYSTEM PERFORMANCE (PM3).....	20		
TRANSIT ASSET MANAGEMENT AND SAFETY.....	22		
3. FINANCIAL PLAN	24		

1. INTRODUCTION

Purpose

The Ocala/Marion County Transportation Planning Organization (Ocala Marion TPO) is the designated Metropolitan Planning Organization (MPO) in Marion County, Florida and is responsible for developing the Transportation Improvement Program (TIP). The **draft** Fiscal Years (FY) 2025 to 2029 TIP is a five-year schedule of transportation projects to be implemented by government agencies within the Metropolitan Planning Area (MPA) of Marion County. The TIP documents the anticipated timing and cost of transportation improvements funded by federal, state and local sources and is developed on an annual basis [23 C.F.R. 450.326(a)]. The types of projects in the TIP include all modes of transportation, such as roadway construction, operations, maintenance, repaving, bicycle and pedestrian, transit and aviation.

As stated in the Federal Highway and Transit Acts of 1962 and 1964, each urbanized area over 50,000 people must have a continuing, cooperative and comprehensive transportation process. This process, also known as the “3C” planning process, is reflected in the TIP, in conjunction with the Long-Range Transportation Plan (LRTP). The 2045 LRTP, which is also managed by the TPO, outlines the Ocala/Marion County transportation vision and goals 20 years into the future. The TIP outlines the short-term “action steps” necessary for achieving the long-term vision by programming specific transportation improvements.

Fiscal Constraint

Transportation projects contained in the TIP are financially feasible and located within the designated planning area. As a condition of receiving federal project funding, the TIP must list all highway and public transportation projects proposed for funding under Title 23 United States Code (23 U.S.C.) (highways) and 49 U.S.C. (transit). The TIP must also contain state and locally funded regionally significant transportation projects regardless of funding source. For a project to be considered financially feasible, the anticipated cost must not exceed anticipated revenue.

Consistency

All projects in the TIP are supported and documented in the 2045 LRTP. The TIP is also used to coordinate transportation projects between local, state and federal agencies, thereby ensuring the efficient use of transportation funding to Marion County. In summary, the TIP serves as the budget for carrying out the LRTP in five-year increments, and must be fully consistent.

A list of the most current Federally Obligated projects is provided in **Appendix B**. The Obligation list is a continuation of projects in the prior TIP, and in some cases started in previous TIPs (23 CFR 450.334).

TPO Planning Area

The TPO serves the cities of Belleview, Dunnellon, Ocala, and unincorporated Marion County. Due to population growth in the 1980s, the TPO Board approved the entirety of Marion County in 1992 as the Metropolitan Planning Area (MPA) displayed in the map in Figure 1 on the next page. The UPWP incorporates all federal, state, regional and local activities to be performed in the census-designated Urban Areas and the entirety of Marion County.

Metropolitan Planning Area Map

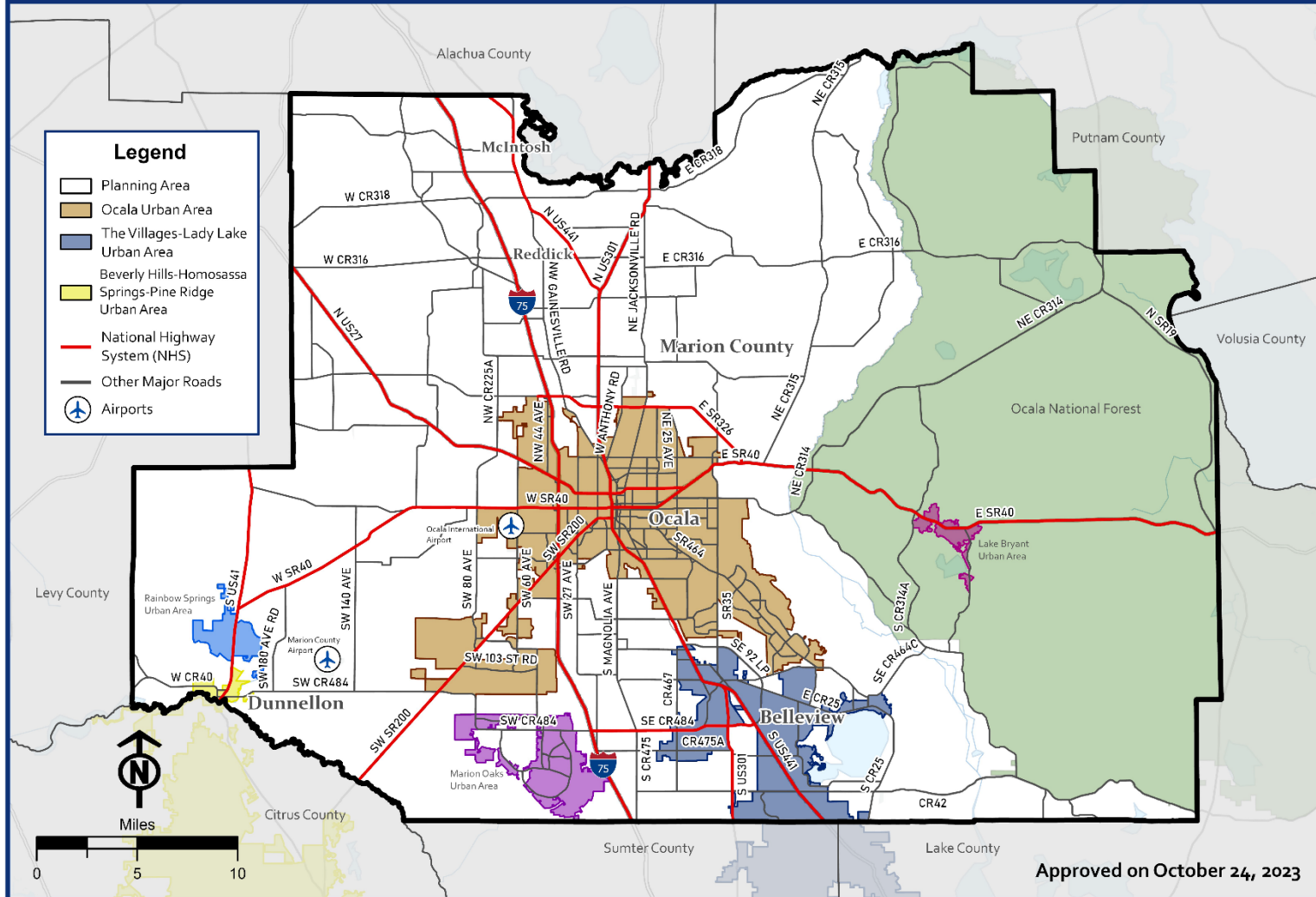


Figure 1: Map of TPO Planning Area

Development of the TIP

Public and local government involvement for the development of the TIP is accomplished through regularly scheduled meetings of the TPO's Technical Advisory Committee (TAC), Citizens Advisory Committee (CAC) and the TPO Governing Board. The TPO strives to also engage both citizens and stakeholders to assist in the development of the TIP. The TPO seeks public input for a minimum of thirty (30) days once the Draft TIP document is publicly noticed, in accordance with 23 Code of Federal Regulation 23 C.F.R. 450.326(b). A Glossary of Terms and Acronyms used in the TIP and other TPO documents is contained in **Appendix G**.

TPO Boards and Committees

The TPO submits a draft TIP for review and feedback to the TPO's TAC and CAC. These committees are composed of members who represent a variety of government organizations and stakeholders, which include the Cities of Belleview, Dunnellon, and Ocala; the Marion County School Board; the Marion County Engineering, Planning, and Tourism Departments; SunTran; the Florida Department of Transportation (FDOT); the Florida Department of Environmental Protection; and citizens of Marion County, including persons who are considered transportation disadvantaged.

The TPO also submits a draft TIP to the TPO Board for review and to receive feedback. The TPO then addresses the recommendations provided by the Board and Committees, in addition to public input, in developing the final version of the TIP. The final version of the TIP is then presented to the TPO Board for adoption in June of each year.

In 2024, TPO staff presented the draft TIP to the TAC and CAC on May 14th and June 11th, the TPO Board on May 28th and June 25th.

Public Involvement

In addition to meeting federal regulations, the TIP was developed in accordance with the TPO's Public [Participation Plan \(PPP\)](https://ocalamariontpo.org/plans-and-programs/public-participation-plan-ppp) (<https://ocalamariontpo.org/plans-and-programs/public-participation-plan-ppp>). The public was provided the opportunity to comment on the draft TIP at the aforementioned TAC, CAC and TPO Board meetings. Advance public notices were provided for all committee and board meetings per Florida Sunshine Law and the TPO's PPP. The TPO sought input from the public and other stakeholders by posting on its website, social media pages (Facebook, Twitter) and sending e-blast notifications. Beginning on May 7th, a legal notice of the draft version of the TIP was advertised in the Ocala Star Banner. The public comment period for the TIP began on May 7, 2024 and concluded on June 14, 2024. A copy of the public notice can be found in **Appendix E** and a list of public comments, including the TPO's response to each comment, can be found in **Appendix F**. On May 7th, the TPO sent the Draft TIP for review and comment to the following partner agencies: Federal Transit Administration, Federal Highway Administration, U.S. Forest

Service, Florida Department of Transportation, Department of Economic Opportunity, Florida Commission for the Transportation Disadvantaged, East Central Florida Regional Planning Council, Marion Transit and the St. Johns River Water Management District.

Formal responses are provided to each citizen comment submitted to the TPO by email, mail or phone. Citizens are provided a formal response by the TPO and made aware how their public comment is documented, and how it may be addressed if related to a specific project(s) in the current TIP. In cases where further follow up is required, such seeking project background information, additional contact is made with the citizen by TPO staff. All citizen, TPO committee, TPO Board and partner agency comments and corresponding TPO responses are summarized in **Appendix F**.

Joint Certification

The most recent joint certification between the Ocala Marion TPO and FDOT was completed on March 26, 2024 through action by the TPO Board. FDOT certified the TPO's transportation planning process for Fiscal Year 2024. The next certification review will occur from February to March of 2025.

Consistency with Other Plans

The projects and project phases listed in the FY 2025 to 2029 TIP are consistent with the local public transit development plan (SunTran), aviation, and the approved local government comprehensive plans for governments within the TPO's MPA [s.339.175(8)(c)(7), F.S.]. The TIP is consistent with the Ocala Marion TPO's 2045 LRTP, Florida Transportation Plan (FTP), Strategic Intermodal System (SIS) Policy Plan, Strategic Highway Safety Plan (SHSP), Freight Mobility and Trade Plan (FMTP), Transportation Asset Management Plan (TAMP), TPO Congestion Management Process (CMP) and SunTran Transportation Development Plan (TDP).

2045 Long Range Transportation Plan (LRTP)

In addition to documenting Marion County's long-term vision and goals for transportation, the 2045 LRTP includes a Needs Assessment and a Cost Feasible Plan. These two sections detail the specific projects to fulfill the County's long-term vision and goals. In order to remain current with the changing needs of Marion County, the Ocala Marion TPO updates the LRTP every five years. The 2045 LRTP was adopted by the TPO Board on November 24, 2020, and amended on November 28, 2023. A list of TIP projects referenced in the 2045 LRTP is found in **Appendix I**. (<https://ocalamariontpo.org/plans-and-programs/long-range-transportation-plan-lrtp>).

Florida Transportation Plan (FTP)

The Florida Transportation Plan (FTP) serves as the state's long-range transportation vision and policy plan. The FTP focuses on ways to improve safety, provide a more efficient transportation system, meet the needs of a changing population, create a more competitive economy, enhance the overall quality of life and environment, increase access to transit and address emerging technologies. (<http://floridatransportationplan.com>)

Strategic Intermodal System (SIS) 2022 Policy Plan

The Strategic Intermodal System (SIS) 2022 Policy Plan establishes the policy framework for planning and managing Florida's Strategic Intermodal System, a network of transportation facilities that serves as the state's highest priority for transportation capacity investments. The Governor and Legislature established the SIS in 2003 to focus state resources on facilities most significant for promoting the state's economic competitiveness, including interregional, interstate and international travel. The SIS is the primary tool for implementing the Florida Transportation Plan (FTP). A map of the SIS can be found in **Appendix C**. Additionally, TIP projects supporting the SIS are noted in the individual project pages (SIS Project).

(<https://www.fdot.gov/planning/systems/sis/plans.shtm>)

Florida's Strategic Highway Safety Plan (SHSP)

The Florida's 2021 to 2025 Strategic Highway Safety Plan (SHSP) was published in March 2021. This was an update to the prior plan, and completed in coordination with all 27 Florida MPO/TPO's. Florida's SHSP outlines a focus on safety programs to reduce crashes, serious injuries and fatalities to achieve zero traffic deaths and serious injuries. A set of 12 emphasis areas organized into three categories (Roadways, Road Users, User Behavior) provide the foundation for improving safety.

(<https://www.fdot.gov/safety/shsp/shsp.shtm>)

Freight Mobility and Trade Plan (FMTP)

FDOT's Freight Mobility and Trade Plan (FMTP) defines policies and investments that will enhance Florida's economic development efforts into the future. The FMTP's Investment Element is specifically intended to identify freight needs, identify criteria for state investments in freight, and prioritize freight investments across modes. FDOT updated the FMTP in spring 2020.

(<https://www.fdot.gov/rail/plandevol/freight-mobility-and-trade-plan>)

Transportation Asset Management Plan (TAMP)

The Transportation Asset Management Plan (TAMP) outlines a process for effectively operating, maintaining, and improving physical transportation assets within Florida. The plan also provides detailed information, such as the department’s assets, asset management strategies, and long-term expenditure forecasts to inform decision-making at both the State and Local levels.

Congestion Management Plan (CMP)

Maintenance of a Congestion Management Process (CMP) is required for all TPOs under Florida Statute (F.S.) [339.175 (6)(c)1]. Guidance from the Final Rule on the CMP states the intent of the process is to, “address congestion management through a process that provides for safe and effective integrated management and operation of the multimodal transportation system”.

The Ocala Marion TPO has developed the CMP to improve traffic operations and safety through the use of either strategies that reduce travel demand or the implementation of operational improvements. Recommendations in the CMP typically support improved travel conditions through the implementation of lower-cost improvements or strategies that can be implemented in a relatively short time frame (5-10 years) compared to traditional capacity improvements, such as adding travel lanes, which can be more time-consuming and expensive.

The TPO completed a major update to the CMP in 2021, including policies and procedures and state of system elements. The CMP update was completed to meet state statutes and support with prioritizing project needs, and to also serve as a resource to local government partners. The CMP State of the System section was completed in summer of 2023 (<https://ocalamariontpo.org/congestion-management-process-cmp>).

Transit Development Plan (TDP)

The Transit Development Plan (TDP) represents the vision for public transportation in Marion County for a 10-year horizon. The TDP was updated by SunTran in 2022 to ensure transit services offered meet the mobility needs of local communities. Specifically, the TDP details SunTran’s transit and mobility needs, cost and revenue projections, and community transit goals, objectives, and policies in Marion County (<https://www.ocalafl.org/government/city-departments-i-z/suntran>).

TIP Revisions

Revisions to the TIP may be required following approval of the document by the TPO Board and State and Federal agencies. Revisions to the TIP are required when projects are changed, added or deleted. TIP Amendments require TPO Board action and

opportunity for public comment. TIP modifications do not require TPO Board action or public comment (23 C.F.R. 450.104). As summarized in the FDOT MPO Management Handbook, there are four types of TIP revisions.

TIP Modification

A TIP modification includes minor changes such as to project phase costs, funding sources and project initiation dates. TIP Modifications are less than 20 percent and \$2 million.

TIP Amendment

A TIP amendment involves major changes to project such as a deletion, addition, project cost increase (over 20 percent and \$2 million), design concept or project scope.

Roll Forward Amendment

Projects programmed in the prior TIP that were not authorized by the end of the state fiscal year (June 30) may be authorized between July 1 and September 30, and included in an annual Roll-Forward TIP report to be amended in the new TIP. The Roll Forward amendment process must occur prior to the start of the federal fiscal year, which is October 1. The TPO Board adopts Roll Forward TIP Amendment each year.

Administrative TIP Amendment

Projects that are added to year one of the FDOT Tentative Work Program will not be recognized by FHWA until their fiscal year on October 1. Administrative amendments are permitted between the state fiscal year period of July 1 to September 30 to fill the gap until the federal fiscal year begins on October 1.

Transportation Disadvantaged

The Transportation Disadvantaged (TD) program is a statewide program that provides vital transportation to medical appointments, employment, educational and other life sustaining services. Persons eligible for TD services include those with a mental or physical disability, income level at or below 150% of the Federal Poverty Guideline; age 60 and older; or under 16 years old.

In Marion County, TD transportation services are provided by Marion Transit. As a result of the overlap between the TD service area and the TPO service area, TD projects and funding are included in the TIP. Therefore, the TIP is developed in conjunction with Marion Transit, which also serves as the Community Transportation Coordinator (CTC) for Marion County. (<https://www.mariontransit.org>).

Efficient Transportation Decision Making

Efficient Transportation Decision Making (ETDM) is a process used by FDOT to incorporate environmental, physical, cultural and community resource considerations into transportation planning to inform project delivery. FDOT screens some of the projects in the TIP through the ETDM process. Public information for these projects is available at: <https://etdmpub.fla-etat.org/est>.

2. PERFORMANCE MANAGEMENT

Performance Based Planning

Federal transportation law requires state departments of transportation (DOT), TPO/MPOs, and public transportation providers to conduct performance-based planning by tracking performance and establishing data-driven targets to assess progress toward achieving goals. Performance measures are the quantitative expressions used to evaluate progress toward the goals. Performance targets are quantifiable levels of performance to be achieved within a specified time period. Overall, performance-based planning supports the efficient investment of transportation funds by increasing accountability, providing transparency, and linking investment decisions to key outcomes related to seven national goals established by Congress [23 CFR 490 or [23 USC 150(b)]:

1. Safety

To achieve a significant reduction in traffic fatalities and serious injuries on all public roads.

2. Infrastructure Condition

To maintain the highway infrastructure asset system in a state of good repair.

3. Congestion Reduction

To achieve a significant reduction in congestion on the National Highway System (NHS).

4. System Reliability

To improve the efficiency of the surface transportation system.

5. Freight Movement and Economic Vitality

To improve the national freight network, strengthen the ability of rural communities to access national and international trade markets, and support regional economic development.

6. Environmental Sustainability

To enhance the performance of the transportation system while protecting and enhancing the natural environment.

7. Reduced Project Delivery Delays

To reduce project costs, promote jobs and the economy, and expedite the movement of people and goods by accelerating project completion through eliminating delays in the project development and delivery process, including reducing regulatory burdens and improving agencies' work practices.

Performance Measures and Targets

The Federal Transit Administration (FTA) and Federal Highway Administration (FHWA) have created highway and transit performance measures and requirements for State DOTs, TPO/MPOs and transit operators to establish and report performance targets for each performance measure. In order to determine the amount of progress made for each performance measure, the aforementioned agencies and organizations must establish baseline data and performance targets; benchmarks used to determine whether transportation investments make progress in achieving national goals; and performance measures.


Once each State DOT develops its own performance targets for each performance measure, TPOs/MPOs are provided the option to either adopt state and/or transit agency targets, or develop their own targets. Appendix D contains Transportation Performance Management Fact Sheets published by FDOT in January 2024.



Safety



Pavement and Bridge Condition



System Performance



Transit Asset Management and Transit Safety



Safety (PM1)

In March 2016, FHWA published the Highway Safety Improvement Program (HSIP) and Safety Performance Management (Safety PM) Measures Final Rule (PM1), effective April 14, 2016. The Safety PM Final Rule established safety performance measures to assess serious injuries and fatalities on all public roadways and carry out the HSIP.

Additionally, the Safety PM Finals Rule established a process for both State DOTs and TPOs to develop and report their safety targets and for FHWA to assess whether they have met, or are making significant progress toward meeting, their safety targets. The legislation works to improve data; foster transparency and accountability; and allow safety progress to be tracked at the national level. The HSIP annual report documents the statewide performance targets.

As outlined in the Safe System approach promoted by FHWA, the death or serious injury by any person is unacceptable. Consequently, the TPO and FDOT are fully committed to Vision Zero. FDOT has set a statewide target of “0” for all five safety performance measures. Vision Zero and Target Zero are discussed in greater detail in the Strategic Highway Safety Plan and the Florida Transportation Plan. FDOT set statewide safety (PM1) performance targets on August 31, 2023. The TPO was then required within 180 days to either adopt FDOT’s targets or set their own targets.

On February 27, 2018, the Ocala Marion TPO Board first adopted safety performance targets to better track progress and reflect greater accountability to the public. In November 2022, the TPO Board adopted Commitment to Zero: An Action Plan for Safer Streets in Ocala Marion. Integrating the adopted targets with Commitment to Zero will be a part of the planning process. By adopting its own safety performance targets, the TPO is required to annually update targets. On February 27, 2024, the TPO Board again adopted its own quantifiable safety targets. Figure 2 displays the safety performance targets in 2023 and also 2024 from FDOT and the TPO.

The TPO is committed to improving safety for all roadway users, which is demonstrated through planning and programming activities. The TIP includes specific investment priorities by using a project-prioritization and project-selection process that is based on the anticipated effect of reducing both fatal and serious injury crashes. The TPO also collects and analyzes crash data and trends, which are addressed in the Commitment to Zero planning project. Additionally, the TPO participates in the Marion County Community Traffic Safety Team (CTST).

Safety Performance Measures	FDOT Targets (2024)	TPO 2023 Targets (not to exceed)	TPO 2023 Results	TPO 2024 Targets (not to exceed)
Number of Fatalities	0	101	96	92
Rate of Fatalities per 100 Million Vehicle Miles Traveled (VMT)	0	2.14	1.99	1.89
Number of Serious Injuries	0	417	415	393
Rate of Serious Injuries per 100 Million VMT	0	8.87	8.60	8.03
Number of Non-motorized Fatalities and Non-motorized Serious Injuries	0	56	56	53

Figure 2: Safety Performance Measure Targets and Results



Pavement and Bridge Condition (PM2)

In January 2017, the FHWA published the Pavement and Bridge Condition Performance Measures Final Rule (PM2). The second FHWA performance measure rule established six performance measures to assess pavement conditions and bridge conditions for the National Highway System (NHS). A map of the NHS in Marion County can be found in **Appendix C**.

The **Pavement** condition measures represent the percentage of lane-miles on the Interstate and non-Interstate NHS that are in good or poor condition. FHWA established five pavement condition metrics: International Roughness Index (IRI); cracking percent; rutting; faulting; and Present Serviceability Rating (PSR). FHWA set a threshold for each metric to establish good, fair, or poor condition. A pavement section is classified as being in good condition if three or more metric ratings are good, and in poor condition if two or more metric ratings are poor. Pavement sections that are not good or poor are classified as fair.


The **Bridge** condition measures represent the percentage of bridges, by deck area, on the NHS that are in good condition or poor condition. The condition of each bridge is evaluated by assessing four bridge components: deck, superstructure, substructure, and culverts. The Final Rule created a metric rating threshold for each component to establish good, fair, or poor condition. If the lowest rating of the four metrics is greater than or equal to seven, the structure is classified as good. If the lowest rating is less than or equal to four, the structure is classified as poor. If the lowest rating is five or six, it is classified as fair.

FDOT established two-year and four-year statewide targets for bridge and pavement condition on December 16, 2022. The TPO was required to adopt the state targets, or set their own no later than June 14, 2023. On March 28, 2023, the TPO Board agreed to adopt the two- and four-year state targets for pavement and bridge condition, agreeing to plan and program projects in the TIP that once implemented are anticipated to make progress towards achieving the statewide targets. The two-year and four-year targets represent bridge and pavement conditions at the end of both target years.

Figure 3 displays the adopted two- and four-year pavement and bridge targets, with 2021 results only as a frame of reference. The TPO will monitor and report on the 2023 and 2025 results in future reporting to the TPO Board, Committees and public.

Pavement and Bridge Condition Performance Measures (PM2)	FDOT/TPO 2023 Target (2-Year)	FDOT/TPO 2025 Target (4-Year)	TPO Target Results (2021)
Pavement Condition			
Percent of Interstate pavements in Good condition	60%	60%	64.0%
Percent of Interstate pavements in Poor condition	5.0%	5.0%	0.0%
Percent of non-Interstate NHS pavements in Good condition	40%	40%	51.5%
Percent of non-Interstate NHS pavements in Poor condition	5.0%	5.0%	0.3%
Bridge Condition			
Percent of NHS bridges by deck area in Good condition	50%	50%	59.2%
Percent of NHS bridges by deck area in Poor condition	10%	10%	0.0%

Figure 3: Performance Measure Targets and Results – Pavement and Bridge Condition



System Performance (PM3)

In January 2017, FHWA published the System Performance, Freight, and Congestion Mitigation and Air Quality (CMAQ) Performance Measures Final Rule (PM3). The third and final Performance Measures Rule, established six measures to assess the performance of the NHS, freight movement on the Interstate System, and traffic congestion and on-road mobile source emissions for the CMAQ program.

There are two NHS performance measures that represent the reliability of travel times for all vehicles on the Interstate and non-Interstate NHS. FHWA established the Level of Travel Time Reliability (LOTTR) metric to calculate reliability on both the Interstate and non-Interstate NHS. LOTTR is defined as the ratio of longer travel times (80th percentile) to a normal travel time (50th percentile) during four time periods from the hours of 6 AM to 8 PM each day (AM peak, midday, and PM peak on Mondays through Fridays and weekends). The LOTTR ratio is calculated for each segment of applicable roadway. A segment is reliable if its LOTTR is less than 1.5 during all time periods. If one or more time periods has a LOTTR of 1.5 or above, that segment is unreliable. The measures are expressed as the percentage of person- miles traveled on the Interstate and non-Interstate NHS that are reliable.

The single freight movement performance measure represents the reliability of travel times for trucks on the Interstate System. FHWA established the Truck Travel Time Reliability (TTTR) Index, which is defined as the ratio of longer truck travel times (95th percentile) to a normal truck travel time (50th percentile). The TTTR is generated by dividing the longer truck travel time by a normal travel time for each segment of the Interstate system over five time periods from all hours of each day (AM peak, midday, and PM peak on Mondays through Fridays, overnights for all days, and weekends). This is averaged across the length of all Interstate segments in the state or MPO planning area to determine the TTTR index.

There are three traffic congestion and on-road mobile source emissions performance measures that represent peak hour excessive delay per capita (PHED), non- single occupancy vehicle (SOV) travel, and total on- road mobile source emissions reductions. The TPO meets all current air quality standards and is not subject to establishing targets for these performance measures.

FDOT established two-year and four-year statewide targets for **System Performance** on December 16, 2022. The TPO is required to adopt the state targets, or set their own no later than June 14, 2023. On March 28, 2023, the TPO Board agreed to adopt the two- and four-year state targets agreeing to plan and program projects in the TIP that once implemented, are anticipated to make progress toward achieving the statewide targets. The targets represent system performance at the end of both target years. Results from 2021 are provided as information. The TPO will monitor and report on the 2023 and 2025 results in future reporting to the TPO Board, Committees and public. Figure 4 displays the most current System Performance measure targets and results.

System Performance Measures (PM3)	FDOT/TPO 2023 Target (2-Year)	FDOT/TPO 2025 Target (4-Year)	TPO Target Results (2021)
Percent of person-miles on the Interstate system that are reliable (Interstate LOTTR)	75%	70%	100%
Percent of person-miles on the non-Interstate NHS that are reliable (Non-Interstate NHS LOTTR)	50%	50%	95.9%
Truck Travel Time Reliability (TTTR)	1.75	2.00	1.74

Figure 4: Performance Measure Targets and Results – System Performance



Transit Asset Management and Safety

On July 26, 2016, the FTA published the final Transit Asset Management rule, which requires that public transportation providers develop and implement transit asset management (TAM) plans, establish “state of good repair” standards and establish performance measures for four asset categories; rolling stock, equipment, transit infrastructure and facilities.

SunTran, the local public transit agency that operates primarily in the city of Ocala and in parts of unincorporated Marion County, includes seven fixed bus routes contracted through a third-party company. As the administrative body to SunTran, the City of Ocala is responsible for setting performance targets for Transit Asset Management. In January 2023, the City of Ocala set transit asset management targets, thereby agreeing to plan and program projects in the TIP that, once implemented, will make progress toward achieving the transit asset targets (Figure 5). SunTran coordinates with FDOT on reporting targets to FTA through the National Transit Database (NTD). SunTran also coordinates with the TPO on a continuous basis and participates as a member of the Technical Advisory Committee (TAC).

Figure 5 displays the percentage of SunTran’s assets that have met or exceeded their Useful Life Benchmark (ULB) for each asset class in 2023 and their performance targets for the next four years. FTA defines ULBs as “... the expected lifecycle or the acceptable period of use in service for a capital asset, as determined by a transit provider, or the default benchmark provided by the FTA.” The performance targets assume the assets are replaced as they reach their ULB.

Transit Asset Class	2023 Performance	2024 Target	2025 Target	2026 Target	2027 Target
Rolling Stock					
Buses	0%	0%	0%	0%	0%
Cutaways	0%	0%	0%	0%	0%
Equipment					
Non-Revenue Vehicles	50%	25%	0%	0%	0%
Facilities					
Administrative and Maintenance Facility	0%	0%	0%	0%	0%

Figure 5: Performance Measure Targets and Results – Transit Asset Management

On July 19, 2018, the FTA published the Public Transportation Agency Safety Action Plan (PTASP) regulation, 49CFR Part 673, as required by 49 U.S.C. 5329(d). The effective date of the regulation was July 19, 2019, but was extended to December 31, 2020 due to the global pandemic. The PTASP regulation implements a risk-based Safety Management System approach and requires all recipients and sub-recipients of federal transit financial assistance to establish and certify an Agency Safety Plan and corresponding safety performance targets. TPO/MPO's then have 180 days from the adoption of the PTASP targets set by the public transit agency (SunTran) to adopt or develop their own independent targets.

In November 2020, SunTran updated a PTASP, and then approved an update in January 2023. The update included reaffirmed safety targets as displayed in Figure 6.

SunTran Safety Performance Targets							
Performance Targets based on collected data from the previous three years							
Mode of Transit Service	Fatalities Total	Fatalities (per 100k vehicle revenue miles VRM)	Injuries Total	Injuries (per 100k vehicle revenue miles VRM)	Safety Events Total	Safety Events (per 100k vehicle revenue miles VRM)	System Reliability (VRM/ failures)
Fixed Route Bus	0	0	1	.20	5	1.03	7,492
ADA Paratransit	0	0	0	0	0	0	0

Figure 6: Performance Measure Targets and Results – Transit Safety Targets

3. FINANCIAL PLAN

The FY 2025 to 2029 TIP includes a financial element that demonstrates how the approved projects can be implemented, indicates the sources of funding that are reasonably expected to be made available, and recommends any additional financing strategies for needed projects and programs (23 CFR 350.326).

The TIP is financially constrained each year, meaning projects must be implemented using reasonably expected revenue sources. Projects in the TIP must use Year of Expenditure (YOE) dollars, which are dollars adjusted for inflation from the present time to the expected year of construction. The TIP includes the public and private financial resources that are reasonably expected to be available in order to accomplish the program.

All projects in the TIP are designated for funding from Title 23 and 49 of U.S.C funding sources and regional transportation projects requiring federal action. Projects in the TIP are also derived from the FDOT Work Program and must include a balanced 36-month forecast of revenue and expenditures and a five-year finance plan supporting the FDOT Work Program (339.135, Florida Statute, F.S.). Additionally, only projects that are reasonably expected to be funded may be included in the TIP.

Figures 7 to 10 display TIP financial summary information as follows.

Funding Categories and Associated Funding Sources (Figure 7)

A listing of the types of funding categories for projects in the TIP, including the sources of funding (Federal, State, Local).

Total Funding by Category and Fiscal Year (Figure 8)

A summary of funding by category and fiscal year, including the TIP five-year total.

Funding Summary by Source (Figures 9, 10)

A summary of funding by source (Federal, State, Local) and by fiscal year, including the TIP five-year total.

A summary of funding by mode/type, including Aviation, Bicycle/Pedestrian, Highway/Roadway, Ongoing Maintenance, Transit and Other funding sources.

Acronym	Funding Category	Funding Source
ACNP	Advanced Construction NHPP	Federal
ACNR	Advanced Construction National Highway Resurfacing	Federal
ACSL	Advanced Construction, Urban Areas under 200,000	Federal
ACSS	Advanced Construction (SS)	Federal
ART	Arterial Highways Program	State
CIGP	County Incentive Grant Program	State
D	Unrestricted State Primary	State
DDR	District Dedicated Revenue	State
DIH	District In-House	State
DPTO	Public Transportation Office, State	State
DS	State Primary Highways & Public Transportation Office	State
DU	State Primary, Federal Reimbursement Funds	Federal
DWS	Weigh Stations	State
FAA	Federal Aviation Administration	Federal
FCO	Fixed Capital Outlay	State
FTA	Federal Transit Administration	Federal
GFEV	General Fund Electric Vehicle Charging Program	Federal
LF	Local Funds	Local
MFF	Moving Florida Forward	State
PL	Metropolitan Planning	Federal
SA	Surface Transportation Program, Any Area	Federal
SL	Surface Transportation Program, Population <=200K	Federal
SM	Surface Transportation, Population 5,000 to 49,999	Federal
SN	Surface Transportation Program, Population <=5K	Federal
TALL	Transportation Alternative Program, Population <=200K	Federal
TALN	Transportation Alternative Program, Population <=5K	Federal
TALT	Transportation Alternative Program, Any Area	Federal

Acronym	Funding Category	Funding Source
TLWR	2015 SB2514A – Trail Network	State
TRIP	Transportation Regional Incentive Program	State
TRWR	Wheels on the Road, TRIP	State

Figure 7: List of Funding Categories and Associated Funding Sources

Funding Category	2025	2026	2027	2028	2029	Total
ACNP: Advanced Construction NHPP	\$72,510,162	\$0	\$0	\$12,300,000	\$0	\$84,810,162
ACNR: Advanced Construction National Highway Resurfacing	\$16,519,189	\$21,363,305	\$7,983,189	\$0	\$0	\$45,865,683
ACSL: Advanced Construction, Urban Areas under 200,000	\$2,516,655	\$0	\$0	\$0	\$0	\$2,516,655
ACSS: Advanced Construction (SS)	\$800,000	\$692,336	\$1,629,202	\$0	\$0	\$3,121,538
ART: Arterial Highways Program	\$15,000,000	\$0	\$19,817,590	\$0	\$0	\$34,817,590
CIGP: County Incentive Grant Program	\$2,630,216	\$0	\$0	\$0	\$0	\$2,630,216
D: Unrestricted State Primary	\$5,331,277	\$5,344,908	\$5,425,412	\$3,471,820	\$2,500,000	\$22,073,417
DDR: District Dedicated Revenue	\$14,893,374	\$14,570,397	\$2,816,034	\$1,787,878	\$85,574,341	\$119,642,024
DIH: District In-House	\$855,560	\$422,072	\$164,379	\$192,292	\$58,250	\$1,692,553
DPTO: Public Transportation Office, State	\$790,550	\$814,267	\$838,695	\$863,856	\$889,771	\$4,197,139
DS: State Primary Highways & Public Transportation Office	\$1,342,000	\$38,245,544	\$7,667,695	\$0	\$3,836,300	\$51,091,539
DU: State Primary, Federal Reimbursement Funds	\$937,146	\$965,259	\$993,939	\$0	\$0	\$2,896,344
DWS: Weigh Stations	\$0	\$532,902	\$0	\$0	\$0	\$532,902
FAA: Federal Aviation Administration	\$2,250,000	\$5,850,000	\$0	\$0	\$0	\$8,100,000
FCO: Fixed Capital Outlay	\$944,500	\$0	\$0	\$0	\$0	\$944,500
FTA: Federal Transit Administration	\$3,188,236	\$3,347,648	\$3,515,030	\$3,690,782	\$0	\$13,741,696
GFEV: General Fund Electric Vehicle Charging Program	\$4,200,000	\$1,500,000	\$0	\$0	\$0	\$5,700,000
LF: Local Funds	\$24,346,893	\$2,963,938	\$3,161,392	\$1,866,551	\$889,771	\$33,228,545
MFF: Moving Florida Forward	\$107,282,233	\$0	\$0	\$0	\$0	\$107,282,233
PL: Metropolitan Planning	\$675,850	\$682,743	\$682,743	\$682,743	\$682,743	\$3,406,822
SA: Surface Transportation Program, Any Area	\$4,975,371	\$9,243,321	\$1,933,435	\$0	\$2,776,399	\$18,928,526

Funding Category	2025	2026	2027	2028	2029	Total
SL: Surface Transportation Program, Population <=200K	\$5,633,813	\$1,944,815	\$5,676,539	\$175,334	\$9,857,315	\$23,287,816
SM: Surface Transportation, Population 5,000 to 49,999	\$0	\$535,537	\$0	\$0	\$595,853	\$1,131,390
SN: Surface Transportation Program, Population <=5K	\$1,357,467	\$660,318	\$0	\$23,909	\$5,664,564	\$7,706,258
TALL: Transportation Alternative Program, Population <=200K	\$253,001	\$506,563	\$1,412,495	\$0	\$0	\$2,172,059
TALN: Transportation Alternative Program, Population <=5K	\$0	\$390,018	\$0	\$0	\$0	\$390,018
TALT: Transportation Alternative Program, Any Area	\$0	\$571,838	\$1,249,179	\$0	\$0	\$1,821,017
TLWR: 2015 SB2514A – Trail Network	\$0	\$5,600,000	\$0	\$0	\$0	\$5,600,000
TRIP: Transportation Regional Incentive Program	\$10,569,054	\$532,669	\$0	\$0	\$0	\$11,101,723
TRWR: Wheels on the Road, TRIP	\$4,207,680	\$0	\$0	\$0	\$0	\$4,207,680
Total:	\$304,010,227	\$117,280,398	\$64,966,948	\$25,055,165	\$113,325,307	\$624,638,045

Figure 8: 5-Year Summary of Total Funding by Category and Fiscal Year

Funding Source	2025	2026	2027	2028	2029	Total
Federal	\$115,816,890	\$48,253,701	\$25,075,751	\$16,872,768	\$19,576,874	\$225,595,984
State	\$163,846,444	\$66,062,759	\$36,729,805	\$6,315,846	\$92,858,662	\$365,813,516
Local	\$24,346,893	\$2,963,938	\$3,161,392	\$1,866,551	\$889,771	\$33,228,545
Total:	\$304,010,227	\$117,280,398	\$64,966,948	\$25,055,165	\$113,325,307	\$624,638,045

Figure 9: Table showing 5-Year Funding Summary by Source

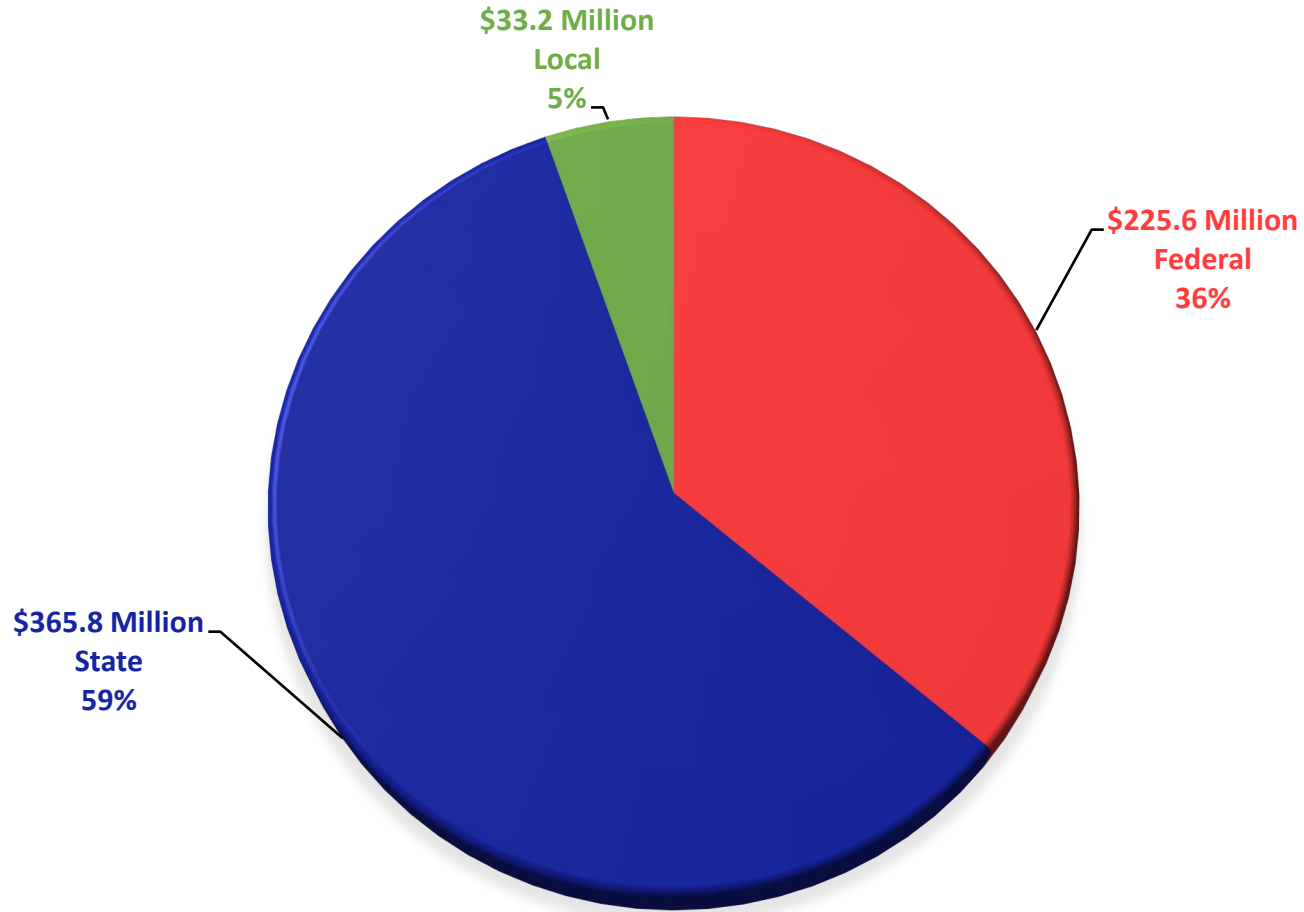


Figure 10: 5-Year Funding Summary by Source

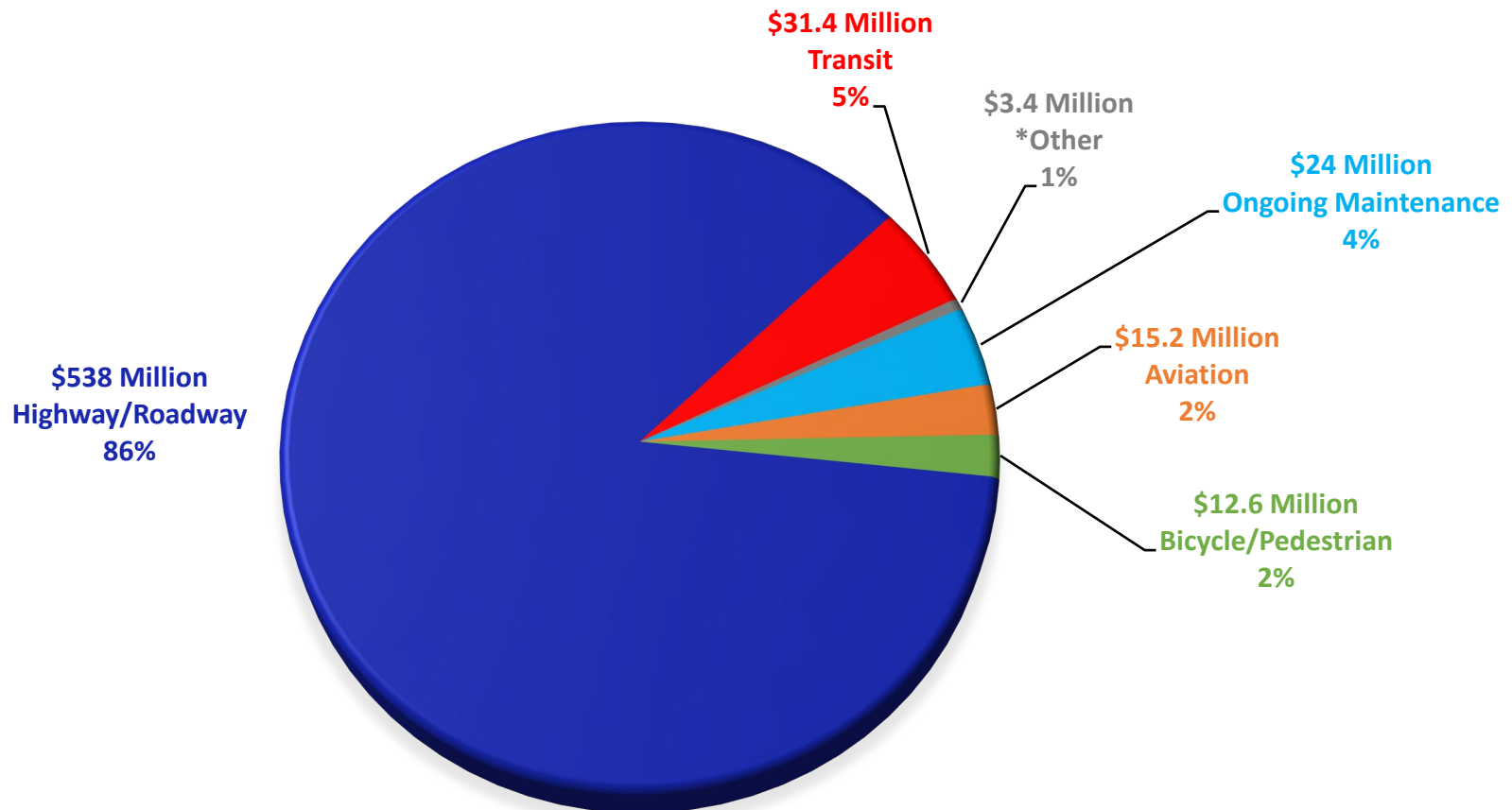


Figure 11: 5-Year Funding Summary by Mode/Type

4. PROJECT PRIORITIZATION PROCESS

Overview

The project prioritization process of the TPO is undertaken during the development of the LRTP and annual List of Priority Projects (LOPP). During the development of the LRTP, once the identified projects have been determined as “needs”, TPO committees, TPO staff and the TPO Board prioritizes the projects based on cost feasibility, using revenue forecasting from local, state and federally published sources. The result is the ‘Cost Feasible Plan’ of the LRTP, which then becomes a prioritized project list. This list becomes part of the TPO’s annual List of Priority Projects (LOPP) process. On an annual basis, a revised LOPP is developed collaboratively by the TPO with local partners, committee input and TPO Board approval. The LOPP is submitted to FDOT annually for projects to be considered in the next Tentative Work Program for funding. FDOT will decide which projects from the LOPP can be reasonably funded with the cost/funding projections. The LOPP is a process undertaken to identify the highest priority projects in Marion County to receive consideration for federal and state funding. For further information about the LOPP process, please access the TPO website at: <https://ocalamariontpo.org/priority-project-list>.

Methodology

In 2022, the TPO modified its annual LOPP prioritization process. The revised process continues to place an emphasis on prioritizing projects based on criteria score. This includes projects closest to receiving construction funding; meet federal performance measures; are multimodal; improve safety and resilience; programmed funding; and/or include local funding and partnerships. A strategic refinement methodology is also applied to include necessary adjustments to address partner feedback. Overall, this approach involves collaboration with the cities of Belleview, Dunnellon, Ocala, Marion County and FDOT to develop an annual LOPP. The end-results of the process are a set of seven project lists, including an overall Top 20 Priority Project List.

The TPO’s project prioritization process is consistent with state statute (F.S. 339.1758b), federal law (23 C.F.R 450.332b), the 2045 LRTP, and with local aviation master plans, public transit development plans, and the approved local government comprehensive plans within the TPO planning area, to the maximum extent feasible [339.175(8)(c)(7), F.S.].

Project Ranking

The priority projects ranking criteria is tied directly to the adopted 2045 LRTP Goals and Objectives, federally required performance measures and local priorities. The goals from the 2045 LRTP that are used in this prioritization and selection process include:

- Optimization and Preserve Existing Infrastructure;
- Focus on Improving Safety and Security of the Transportation System;
- Provide Efficient Transportation that Promotes Economic Development;
- Promote Travel Choices that are Multimodal and Accessible;
- Protect Natural Resources and Create Quality Places; and
- Ensure the Transportation System Meets the Needs of the Community.

The ranking criteria are grouped into the following ten categories and are summarized as follows:

Prior Year Rank: An emphasis on prior project ranking to help support program stability and advancement toward implementation.

Project Cycle: The status of projects in their development phase with an emphasis on the most weight given to projects that are ready for construction.

Local Funding Commitment: Projects receive points for including a local match commitment.

Regional Connectivity and Partnerships: Projects that involve a formal partnership between two or more jurisdictions and coordination between two or more jurisdictions.

Safety: Points given for being located on a roadway segment with a five-year history of serious injury and fatality crashes. Additional points for projects located on the Commitment to Zero High Injury Network.

Congestion Management: Points given for being located on the most up to date Congestion Management Plan Congested Corridors.

Multimodal: A sidewalk, trail and/or bicycle facility are given points and also receive additional points for connecting to existing multimodal facilities in Marion County.

Transportation Resilience: Points given for being located on an existing Florida Evacuation Route or connection to an Evacuation Route.

Economic Development and Logistics: Points given for connecting to or serving employment growth areas of Marion County, along with connecting to or being located on a facility that supports freight activity centers.

Equity: Projects that are located in one of three disadvantaged areas of Marion County as identified and mapped in the 2045 LRTP.

A complete summary of the LOPP ranking and scoring methodology and most up to date project lists are available on the TPO website.

The **2023 List of Priority Projects (LOPP), Top 20 Priorities** is provided in Figure 12 on the next page. The complete set of priority project lists may be found on the TPO's website: <https://ocalamariontpo.org/priority-project-list/>.

2023 Rank	FDOT Project Number	Project Name/Limits	Description	Current TIP/Tentative Work Program Phase(s)	Current TIP/Tentative Work Program Funding	Proposed Phase(s)	Funding Requested
1	435209-1	I-75 at NW 49th Street Interchange	Construction of a new interchange and roadway extension from on NW 49th Avenue from NW 44th Avenue to NW 35th Street Road	CST	\$33,565,826		
2	433652-1	SR 40 Intersection at SW 40th Avenue	Traffic operations, turn lanes near I-75 interchange at SW 40th intersection on SR 40	ROW	\$617,748	CST	\$5,500,000
3	435547-3	NW 44th Avenue, SR 40 to NW 11th St	Construction of four new roadway lanes	CST	\$9,000,000		
4		NW 80th/70th from north of SR 200 to north of US 27	Widening to four lanes			DES, ROW, CST	\$92,100,000
5		SW 44th Avenue from SR 200 to SW 20th	Four-Lane roadway construction			CST	\$4,000,000
6		SW 44th Avenue from SW 20th to SR 40	Addition of two lanes to complete four lane roadway			CST	\$2,550,000
7	450918-1	CR 484 Penn Avenue Multimodal	Roadway reconstruction, shared use path connection from downtown Dunnellon to Blue Run Park	PE, CST	\$2,537,000		
8	238648-1	US 41 from SW 110th to north of SR 40	Widening to four lanes, sidewalks, shared-use path, shoulders	CST	\$62,027,312		
9	410674-2	SR 40 from End of four lanes to CR 314	Reconstruction, widening to four lanes, new bridges, medians			CST	\$103,000,000
10		US 27/I-75 Interchange Operations, NW 44th to NW 35th	Safety and operational improvements at interchange area and intersections			PE, CST	\$29,341,000
11	450340-1	Emerald Road Extension	92nd Loop to FN Railroad Connection	ROW, CST	\$9,650,000	CST	\$4,000,000
12	237988-1	SR 40 at SR 35 intersection	Construction of a roundabout at the intersection			PE, ROW, CST	\$18,600,000
13		SW 49th from Marion Oaks Trail to SW 95th	Construction of a four lane divided roadway			ROW, CST	\$16,830,000
14	238651-1	SR 200 from Citrus County to CR 484	Widening to four lanes and pedestrian/wildlife underpass connecting Cross Florida Greenway			DES, CST	\$37,800,000
15	433660-1	US 441 (Pine Avenue) at SR 464 (SE 17th)	Intersection/Turn lane improvements	PE, CST	\$3,388,554		
16		CR 484 from SW 49th Ave to CR 475A	Widening to six lanes, bridge replacement at I-75			PD&E, DES, ROW, CST	\$55,000,000
17	449443-1	NE 8th Avenue from SR 40 to SR 492	Construction of roundabouts on NE 8th Avenue	CST	\$4,452,800		
18		CR 484 from Marion Oaks Pass to SR 200	Widening to six lanes			PD&E, DES, ROW, CST	\$22,000,000
19		SW 80th Ave. from north of 38th St. to SR 40	Widening of roadway to four lanes			DES, ROW, CST	\$25,000,000
20		SR 35 and SR 464 Intersection Flyover	Flyover of SR 35 at SR 464			PE, DES, ROW, CST	\$39,600,000

Figure 12: 2023 List of Priority Projects (LOPP), Top 20 Priorities

5. PROJECTS

Overview

The FY 2025 to 2029 TIP projects are grouped into seven categories. All projects are also summarized in individual project pages by category to support an accessible and user-friendly format for the citizens of Marion County.

Seven TIP Project Categories:

- **Interstate:** I-75
- **U.S. Routes:** US 27, US 41, US 301, US 441
- **State and Local Routes:** City and County Roads, State Roads (e.g., SR 200)
- **Bicycle and Pedestrian:** Park Trails, Sidewalks and Trails on City, County and State Roads
- **Aviation (Airport):** Ocala International Airport, Marion County Airport
- **Transit, Funding and Grants:** Marion Transit, SunTran, TPO, Other
- **ITS and Maintenance:** Operations, Aesthetics, Asset Management (repaving, rehabilitation, shoulders, bridges, lighting), ongoing Maintenance

Appendix H contains a summary of changes to major regional transportation projects from the previous Fiscal Years 2024 to 2028 TIP.

Appendix J contains a companion “snapshot” listing of the TIP projects as submitted by FDOT to the TPO in April 2024.

Figure 13 on the next page displays a summary chart of the acronyms used for various project phases/activities and the terms associated with the projects displayed in the TIP summary pages. This chart may be used as a reference when reviewing the project summary pages in this section.

Figure 14 displays location specific projects that are associated with the project pages below.

Acronym	Project Phase and Information
ADM	Administration
CST	Construction (includes Construction, Engineering, Inspection)
CAP	Capital Grant
CEI	Construction, Engineering and Inspection
DES	Design
ENG	Engineering
ENV CON	Environmental/Conservation
FM	FDOT Financial Management Number
INC	Construction Incentive/Bonus
MNT	Maintenance
MSC	Miscellaneous Construction
OPS	Operations
PD&E	Project Development and Environment Study
PE	Preliminary Engineering
PLEMO	Planning and Environmental Offices Study
PLN	In-House Planning
PST DES	Post Design
R/R CST	Railroad Construction
RELOC	Relocation
ROW	Right-of-Way Support & Acquisition
RRU	Railroad and Utilities
RT MNT	Routine Maintenance
SEG	Project Segment Number
UTIL	Utilities Construction

Figure 13: Project Phase/Activity and Information Acronym List

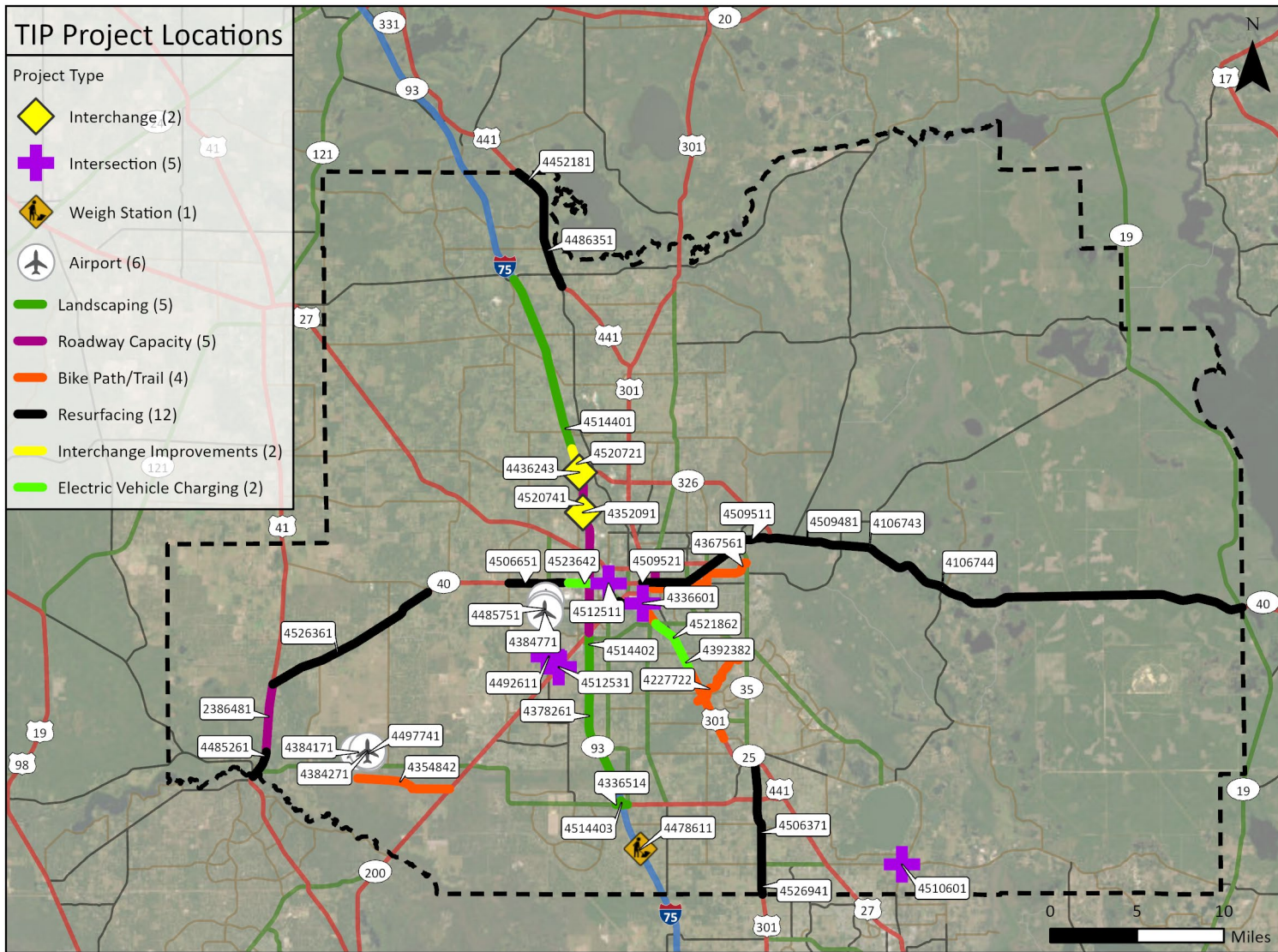


Figure 14: Location specific TIP projects

TIP Online Interactive Map

The FY 2025 to 2029 TIP online map provides specific project locations and general information including funding and total project cost. Projects without a specific location (e.g., ongoing maintenance, TPO, Marion Transit, SunTran grants) are not included in the interactive map. The map may be accessed through the TPO website or directly at the following link: <https://marioncountyfl.maps.arcgis.com/apps/dashboards/858f1b8aa5e642f0827d38362bd61149>

Performance Management and TIP Projects

The following provides a summary of the projects and SunTran transit program funding in the TIP that support meeting federally required performance measures specifically on the NHS and local transit system, including: safety; bridge and pavement condition; system performance; and transit asset management and safety. Safety projects include the entire federal aid transportation system. In some cases, a project may support meeting more than one federal performance measure.

Safety (PM1) (8 Projects)

The focus of Ocala Marion TPO's investments in safety performance includes adding roundabouts, intersection improvements, traffic operation improvements, adding sidewalks and bicycle lanes, and safety projects. Because safety is inherent in so many FDOT and Ocala Marion TPO programs and projects, and because of the broad and holistic approach FDOT is undertaking with its commitment to Vision Zero, the program of projects in this TIP is anticipated to support progress towards achieving the safety targets.

FM Number	Project	Limits	TIP Funding	Improvement(s)
4494431	NE 8th Avenue	SR 40 to SR 492	\$4,452,800	Roundabout
4492611	SW 60th Avenue	SW 54th Street to SECO Energy Driveway	\$199,243	Intersection improvements
4336601	US 441	at SR 464	\$4,392,757	Traffic ops improvement
4392382	SR 25/US 441/ US 301	SE 102 Place to SR 200/SW 10 th Street	\$4,591,971	Bike Lane/sidewalk
4512511	SR 40 (West Silver Springs Blvd)	at SW 27th Avenue	\$2,517,072	Safety

4512531	SW SR 200 (SW College Road)	at SW 60th Avenue	\$377,188	Safety
4367561	Downtown Ocala Trail	From SE Osceola Avenue to Silver Springs State Park	\$2,158,000	Bike Path/Trail
4510601	CR 42	at CR 25 Intersection	\$385,850	Intersection Improvements

Pavement and Bridge Condition (PM2) (14 Projects)

The Ocala Marion TPO TIP reflects investment priorities established in the 2045 Long Range Transportation Plan. The focus of Ocala Marion TPO's investments in bridge and pavement condition include pavement replacement or reconstruction (on the NHS) and new NHS lanes or widening projects. The TIP will fund \$115 million for resurfacing, and \$213 million for new capacity.

FM Number	Project	Limits	TIP Funding	Improvement(s)
4486351	SR 25 (U.S. 441)	North of CR 25A to Avenue I	\$7,943,273	Resurfacing
4452181	SR 25 (U.S. 441)	Avenue I to Alachua County Line	\$8,036,954	Resurfacing
4485261	SR 45/US-41/Williams Street	North of Citrus County Line to SW 110th	\$5,142,526	Resurfacing
2386481	SR 45 (U.S. 41)	SW 110th Street to North of SR 40	\$108,363,022	Add Lanes & Reconstruct
4506651	SR 40	SW 80th Avenue to SW 52nd Avenue	\$8,637,342	Pavement Only Resurface
4509521	SR 40	U.S. 441/301 (Pine Ave.) to 25th Avenue	\$5,713,124	Pavement Only Resurface
4509511	SR 40	25th Avenue to NE 64th Avenue	\$9,213,397	Pavement Only Resurface
4509481	SR 40	NE 64th Avenue to Lake County Line	\$30,086,158	Resurfacing
4506371	U.S. 27	Sumter County to U.S. 301/Abshier (Bellevue)	\$20,934,167	Pavement Only Resurface

4520741	I-75	From SR 200 to SR 326	\$104,997,480	Adding Auxiliary Lanes
4526341	SR 464	From SR 200 to SR 25/500	\$3,123,577	Pavement Only Resurface
4526351	SR 200	From SW 10 th Street to NW 4 th Street	\$1,291,903	Pavement Only Resurface
4526361	SR 40	From U.S. 41 to South of SW 119 Avenue	\$10,022,598	Resurfacing
4526941	SR 35 (U.S. 301)	From Sumter County Line to North of SE Highway 42	\$5,168,316	Pavement Only Resurface

System Performance (PM3) (8 Projects)

The focus of Ocala Marion TPO’s investments in system performance includes corridor improvements, intersection improvements, and freight improvements. The TIP devotes a significant amount of resources to programs and projects that will improve system performance and freight reliability on the Interstate and non-Interstate NHS. Investments include projects listed in the table below as well as some other projects listed below in the project pages.

FM Number	Project	Limits	TIP Funding	Improvement(s)
4352091	I-75 (SR 93) at NW 49th Street	NW 49th Street to end of NW 35th Street	\$121,279,072	New Interchange
4336601	U.S. 441	at SR 464 (SE 17th Street)	\$4,392,757	Traffic Ops Improvement
4512511	SR 40 (W. Silver Springs Blvd.)	at SW 27th Avenue	\$2,517,072	Safety
4512531	SR 200 (SW College Road)	at SW 60th Avenue	\$377,188	Safety
2386481	SR 45 (U.S. 41)	SW 110th Street to North of SR 40	\$108,363,022	Add Lanes and Reconstruct
4106743	SR 40	East of CR 314 to East of CR 314A	\$35,451,590	Add Lanes and Reconstruct
4106744	SR 40	CR 314A to Levy Hammock Road	\$65,000	Add Lanes and Reconstruct

4520721	I-75	At SR 326 Interchange	\$18,148,465	Interchange Improvements
4478611	I-75	Wildwood Weigh Station – Inspection Barn Upgrades	\$532,902	Weigh Station Improvements

Transit Asset Management (TAM) and Transit Safety

FM Number	Grant	TIP Funding
4271882	Small Urban Capital Fixed Route	\$17,177,120
4424551	Block Grant Operating Assistance	\$4,887,024
4424552	Block Grant Operating Assistance	\$3,507,254

TIP Project Summary Pages

Summary pages are provided for all programmed projects and are organized by project category.

Summary Page Definitions

Project: Includes the project name, project limits and location.

Project Type: Identifies the type of project improvement(s).

FM Number: References the financial management number in FDOT’s project tracking system.

Lead Agency: Identifies the agency with project management oversight.

LRTP (Page #): References how the project reflects the 2045 LRTP goals and planning consistency and/or page location in the Cost Feasible Plan section.

SIS: Denotes if a project is on the state’s Strategic Intermodal System (SIS) network.

Description: Summarizes the project and highlights major improvements to be implemented.

Prior <Year: Identifies the amount of funding programmed in years prior to the current five-year TIP period.

Future >Year: Identifies the amount of funding programmed in years beyond the current five-year TIP period.

Total Project Cost: Lists the total project cost programmed for the project, including prior year, current five-year and future year funding.

Phase: Identifies the stage in project development for which funding is programmed.

Fund Category: Identifies the type of funding programmed by phase for the project.

Funding Source: Identifies the source of funding by phase for the project (Federal, State and/or Local).

Fiscal Year: Identifies the federal fiscal year(s) when funding is programmed for the project.

Interstate 75 (I-75) Projects

- [I-75 \(SR-93\) at SR 326](#)
- [I-75 \(SR-93\) "GAP" 12 – EV DCFCS \(Phase I\)](#)
- [I-75 at SR 326 Interchange Improvements](#)
- [I-75 Improvements from SR 200 to SR 326](#)
- [I-75 Marion County Rest Areas Landscaping](#)
- [I-75 Wildwood Weigh Station – Inspection Barn Upgrades](#)
- [I-75 \(SR 93\) at NW 49th Street from end of NW 49th Street to end of NW 35th Street](#)
- [SR-93/I-75 from I-75 at SR 200 to I-75 South of Flyover](#)
- [SR-93/I-75 from SR 40 Interchange to SR 318 Interchange](#)
- [SR-93/I-75 at SR 484 Interchange Landscaping](#)



Project: I-75 (SR-93) at SR 326

Project Type: Interchange Justification/Modification
 FM Number: 4436243
 Lead Agency: FDOT
 Length: 0.794 miles
 LRTP (Page #): LRTP Cost Feasible (pages 112-113) (Table 7.11)
 SIS Status: Yes

Description

Interchange operational improvements.

Prior <2025: \$0 **Future >2029: \$246,000** **Total Project Cost: \$12,546,000**



Phase	Fund Category	Funding Source	2025	2026	2027	2028	2029	Total
PE	ACNP	Federal	\$0	\$0	\$0	\$12,300,000	\$0	\$12,300,000
Total:			\$0	\$0	\$0	\$12,300,000	\$0	\$12,300,000

Project: I-75 (SR-93) "GAP" 12 – EV DCFCS (Phase I)

Project Type: Electric Vehicle Charging

FM Number: 4523642

Lead Agency:

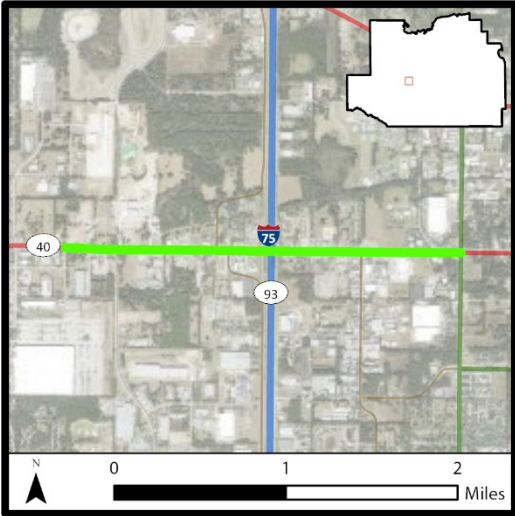
Length: 2.0 miles

LRTP (Page #): Goal 6: Objective 6.4 (15)

SIS Status: No

Description

Implementation of the National Electric Vehicle Infrastructure Program (NEVI). Deployment of direct current fast charges (DCFCS).



Prior <2025: \$0

Future >2029: \$0

Total Project Cost: \$3,960,000

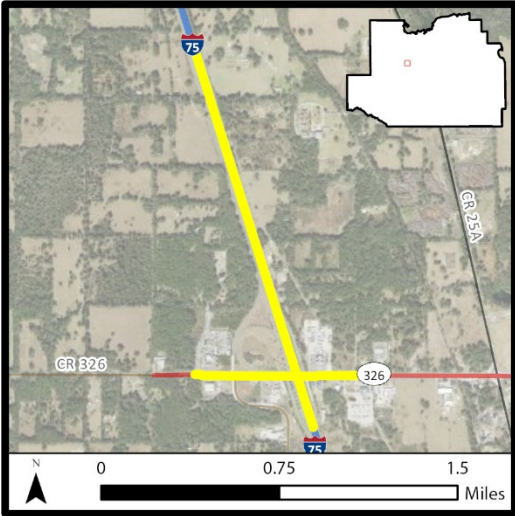
Phase	Fund Category	Funding Source	2025	2026	2027	2028	2029	Total
OPS	GFEV	Federal	\$2,200,000	\$0	\$0	\$0	\$0	\$2,200,000
CAP	GFEV	Federal	\$1,100,000	\$0	\$0	\$0	\$0	\$1,100,000
CAP	LF	Local	\$660,000	\$0	\$0	\$0	\$0	\$660,000
Total:			\$3,960,000	\$0	\$0	\$0	\$0	\$3,960,000

Project: I-75 at SR 326 Interchange Improvement

Project Type: Interchange Improvements
 FM Number: 4520721
 Lead Agency: FDOT
 Length: 2.074 miles
 LRTP (Page #): LRTP Cost Feasible (pages 112-113) (Table 7.11)
 SIS Status: Yes

Description

This project is part of the Moving Florida Forward Infrastructure Initiative and will involve analysis and operational improvements of the interchange in Marion County.



Prior <2025: \$1,990,000 **Future >2029:** \$0 **Total Project Cost:** \$20,138,465

Phase	Fund Category	Funding Source	2025	2026	2027	2028	2029	Total
PE	MFF	State 100%	\$238,070	\$0	\$0	\$0	\$0	\$238,070
RRU	MFF	State 100%	\$3,174,000	\$0	\$0	\$0	\$0	\$3,174,000
DSB	DIH	State 100%	\$257,250	\$0	\$0	\$0	\$0	\$257,250
DSB	MFF	State 100%	\$14,479,145	\$0	\$0	\$0	\$0	\$14,479,145
Total:			\$18,148,465	\$0	\$0	\$0	\$0	\$18,148,465

Project: I-75 Improvements from SR 200 to SR 326

Project Type: Add Auxiliary Lane(s)
 FM Number: 4520741
 Lead Agency: FDOT
 Length: 8.009 miles
 LRTP (Page #): LRTP Cost Feasible (pages 112-113) (Table 7.11)
 SIS Status: Yes

Description

This project is part of the Moving Florida Forward Infrastructure Initiative and will involve the addition of auxiliary lanes on the north portion of I-75 from SR 200 to SR 326 in Marion County.



Prior <2025: \$50,203,000 **Future >2029:** \$0 **Total Project Cost:** \$155,200,480

Phase	Fund Category	Funding Source	2025	2026	2027	2028	2029	Total
PE	MFF	State 100%	\$1,058,500	\$0	\$0	\$0	\$0	\$1,058,500
RRU	MFF	State 100%	\$8,464,000	\$0	\$0	\$0	\$0	\$8,464,000
DSB	ACNP	State 100%	\$15,606,462	\$0	\$0	\$0	\$0	\$15,606,462
DSB	MFF	State 100%	\$79,868,518	\$0	\$0	\$0	\$0	\$79,868,518
Total:			\$104,997,480	\$0	\$0	\$0	\$0	\$104,997,480

Project: I-75 Marion County Rest Areas Landscaping

Project Type: Landscaping
 FM Number: 4378261
 Lead Agency: FDOT
 Length: 0.542 miles
 LRTP (Page #): Goal 6: Objective 6.3 (15)
 SIS Status: Yes

Description

Landscaping and maintenance at the northbound rest area on I-75 in Marion County.

Prior <2025: \$0 **Future >2029: \$0** **Total Project Cost: \$488,301**



Phase	Fund Category	Funding Source	2025	2026	2027	2028	2029	Total
CST	DDR	State 100%	\$478,011	\$0	\$0	\$0	\$0	\$478,011
CST	DIH	State 100%	\$10,290	\$0	\$0	\$0	\$0	\$10,290
Total:			\$488,301	\$0	\$0	\$0	\$0	\$488,301

Project: I-75 Wildwood Weigh Station – Inspection Barn Upgrades

Project Type: Weigh Station
 FM Number: 4478611
 Lead Agency: FDOT
 Length: 1.136 miles
 LRTP (Page #): Goal 6: Objective 6.2 (15)
 SIS Status: Yes

Description

Inspection of barn upgrades at weigh-in-motion facility.

Prior <2025: \$0 **Future >2029: \$0** **Total Project Cost: \$532,902**



Phase	Fund Category	Funding Source	2025	2026	2027	2028	2029	Total
CST	DWS	State 100%	\$0	\$532,902	\$0	\$0	\$0	\$532,902
Total:			\$0	\$532,902	\$0	\$0	\$0	\$532,902

Project: I-75 (SR 93) at NW 49th Street from end of NW 49th Street to end of NW 35th Street

Project Type: Interchange
 FM Number: 4352091
 Lead Agency: FDOT
 Length: 0.001 miles
 LRTP (Page #): LRTP Cost Feasible (pages 112-113) (Table 7.10)
 SIS Status: Yes

Description

Construction of a new I-75 interchange at NW 49th Street to facilitate projected increases in freight traffic and regional economic development. This project also includes extending NW 49th Street from NW 44th Avenue to NW 35th Avenue.



Prior <2025: \$16,169,550 Future >2029: \$0 Total Project Cost: \$137,448,622

Phase	Fund Category	Funding Source	2025	2026	2027	2028	2029	Total
ROW	CIGP	State 100%	\$2,630,216	\$0	\$0	\$0	\$0	\$2,630,216
ROW	DDR	State 100%	\$3,948,826	\$0	\$0	\$0	\$0	\$3,948,826
ROW	DIH	State 100%	\$50,000	\$20,000	\$0	\$0	\$0	\$70,000
ROW	DS	State 100%	\$0	\$5,703,941	\$0	\$0	\$0	\$5,703,941
ROW	LF	Local	\$5,768,850	\$0	\$0	\$0	\$0	\$5,768,850
ROW	SA	Federal	\$3,873,030	\$0	\$0	\$0	\$0	\$3,873,030
ROW	SL	Federal	\$1,000,000	\$0	\$0	\$0	\$0	\$1,000,000
ROW	TRIP	State 100%	\$3,740,934	\$532,669	\$0	\$0	\$0	\$4,273,603
ROW	TRWR	State 100%	\$418,360	\$0	\$0	\$0	\$0	\$418,360
RRU	LF	Local	\$1,760,000	\$0	\$0	\$0	\$0	\$1,760,000
DSB	ACNP	Federal	\$56,903,700	\$0	\$0	\$0	\$0	\$56,903,700
DSB	ACSL	Federal	\$2,516,655	\$0	\$0	\$0	\$0	\$2,516,655
DSB	DDR	State 100%	\$3,858,750	\$0	\$0	\$0	\$0	\$3,858,750
DSB	LF	Local	\$13,083,288	\$0	\$0	\$0	\$0	\$13,083,288
DSB	SA	Federal	\$0	\$0	\$218,600	\$0	\$0	\$218,600
DSB	SL	Federal	\$4,633,813	\$0	\$0	\$0	\$0	\$4,633,813
DSB	TRIP	State 100%	\$6,828,120	\$0	\$0	\$0	\$0	\$6,828,120
DSB	TRWR	State 100%	\$3,789,320	\$0	\$0	\$0	\$0	\$3,789,320
Total:			\$114,803,862	\$6,256,610	\$218,600	\$0	\$0	\$121,279,072

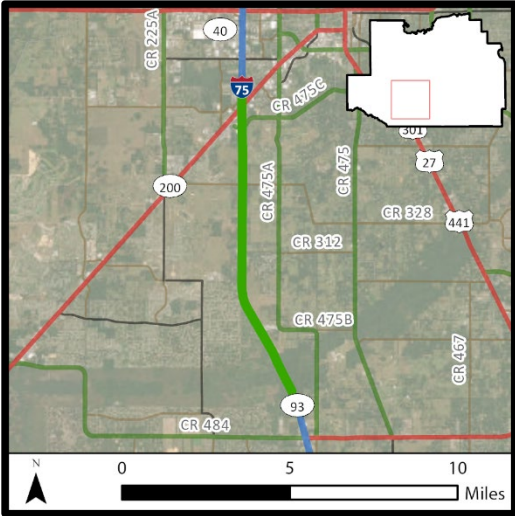
Project: SR-93/I-75 from I-75 at SR 200 to I-75 South of Flyover

Project Type: Landscaping
 FM Number: 4514402
 Lead Agency: FDOT
 Length: 7.788 miles
 LRTP (Page #): Goal 6: Objective 6.3 (15)
 SIS Status: Yes

Description

Landscaping on I-75 from SR 200 to I-75 South of Flyover.

Prior <2025: \$0 **Future >2029: \$0** **Total Project Cost: \$637,884**



Phase	Fund Category	Funding Source	2025	2026	2027	2028	2029	Total
CST	DDR	State 100%	\$0	\$0	\$0	\$564,000	\$0	\$564,000
CST	DIH	State 100%	\$0	\$0	\$0	\$73,884	\$0	\$73,884
Total:			\$0	\$0	\$0	\$637,884	\$0	\$637,884

Project: SR-93/I-75 from SR 40 Interchange to SR 318 Interchange

Project Type: Landscaping
 FM Number: 4514401
 Lead Agency: FDOT
 Length: 16.107 miles
 LRTP (Page #): Goal 6: Objective 6.3 (15)
 SIS Status: Yes

Description

Landscaping on I-75 in Marion County from SR 40 Interchange to SR 318 Interchange.

Prior <2025: \$0 Future >2029: \$0 Total Project Cost: \$510,307



Phase	Fund Category	Funding Source	2025	2026	2027	2028	2029	Total
CST	DDR	State 100%	\$0	\$0	\$0	\$451,200	\$0	\$451,200
CST	DIH	State 100%	\$0	\$0	\$0	\$59,107	\$0	\$59,107
Total:			\$0	\$0	\$0	\$510,307	\$0	\$510,307

Project: SR-93/I-75 at SR 484 Interchange Landscaping

Project Type: Landscaping
 FM Number: 4514403
 Lead Agency: FDOT
 Length: 0.209 miles
 LRTP (Page #): Goal 6: Objective 6.3 (15)
 SIS Status: Yes

Description

Landscaping on I-75 in Marion County around the SR 484 Interchange.

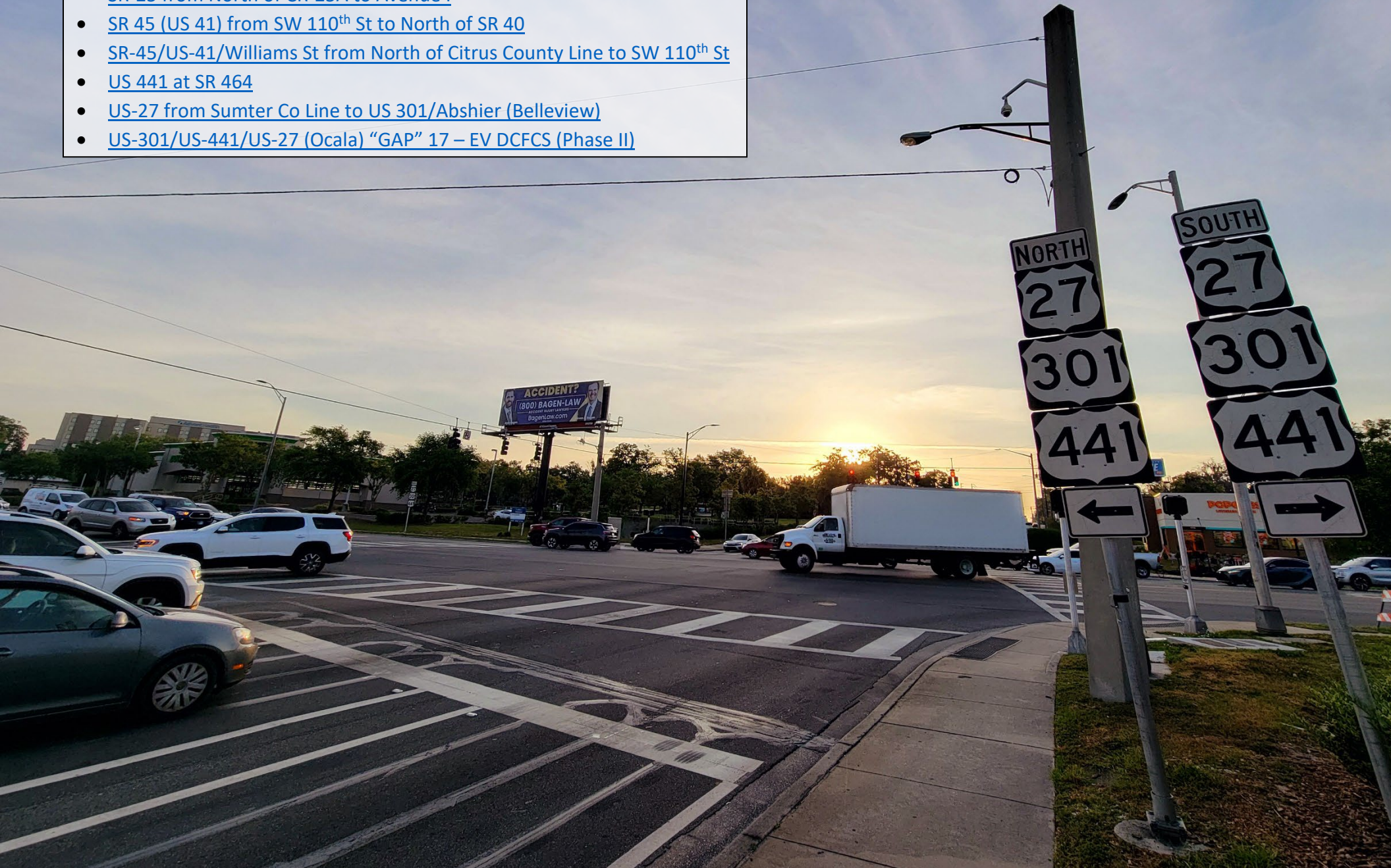
Prior <2025: \$0 **Future >2029: \$0** **Total Project Cost: \$511,979**



Phase	Fund Category	Funding Source	2025	2026	2027	2028	2029	Total
CST	DDR	State 100%	\$0	\$0	\$0	\$452,678	\$0	\$452,678
CST	DIH	State 100%	\$0	\$0	\$0	\$59,301	\$0	\$59,301
Total:			\$0	\$0	\$0	\$511,979	\$0	\$511,979

U.S. Route (U.S.) Projects

- [SR 25 from Avenue I to the Alachua County Line](#)
- [SR-25 from North of CR-25A to Avenue I](#)
- [SR 45 \(US 41\) from SW 110th St to North of SR 40](#)
- [SR-45/US-41/Williams St from North of Citrus County Line to SW 110th St](#)
- [US 441 at SR 464](#)
- [US-27 from Sumter Co Line to US 301/Abshier \(Bellevue\)](#)
- [US-301/US-441/US-27 \(Ocala\) "GAP" 17 – EV DCFCS \(Phase II\)](#)



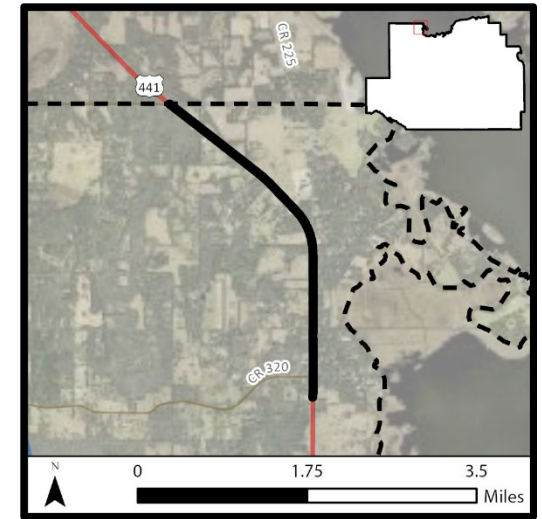
Project: SR 25 from Avenue I to the Alachua County Line

Project Type: Resurfacing
 FM Number: 4452181
 Lead Agency: FDOT
 Length: 3.146 miles
 LRTP (Page #): Goal 6: Objective 6.2, 6.3 (15)
 SIS Status: No

Description

Resurfacing of U.S. 441 from Avenue I in the Town of McIntosh to the Alachua County Line.

Prior <2025: \$1,171,694 Future >2029: \$0 Total Project Cost: \$9,208,648



Phase	Fund Category	Funding Source	2025	2026	2027	2028	2029	Total
CST	ACNR	Federal	\$7,445,279	\$0	\$0	\$0	\$0	\$7,445,279
CST	DDR	State 100%	\$581,385	\$0	\$0	\$0	\$0	\$581,385
CST	DIH	State 100%	\$10,290	\$0	\$0	\$0	\$0	\$10,290
Total:			\$8,036,954	\$0	\$0	\$0	\$0	\$8,036,954

Project: SR-25 from North of CR-25A to Avenue I

Project Type: Resurfacing
 FM Number: 4486351
 Lead Agency: FDOT
 Length: 3.173 miles
 LRTP (Page #): Goal 6: Objective 6.2, 6.3 (15)
 SIS Status: No

Description

Resurfacing of U.S. 441 from County Road 25A to Avenue I in the Town of McIntosh.

Prior <2025: \$1,170,840 Future >2029: \$0 Total Project Cost: \$9,114,113



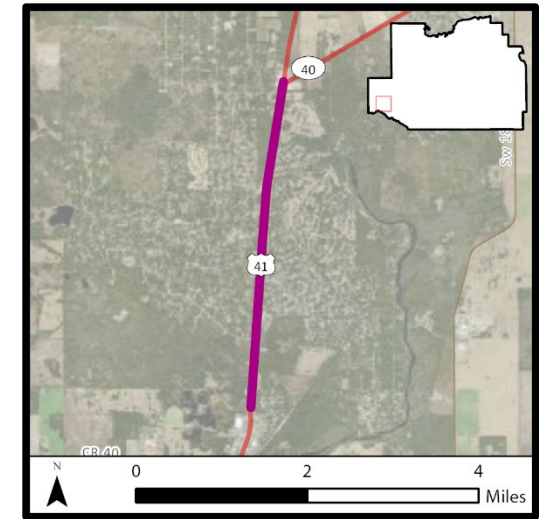
Phase	Fund Category	Funding Source	2025	2026	2027	2028	2029	Total
CST	ACNR	Federal	\$5,612,640	\$0	\$0	\$0	\$0	\$5,612,640
CST	DDR	State 100%	\$2,320,343	\$0	\$0	\$0	\$0	\$2,320,343
CST	DIH	State 100%	\$10,290	\$0	\$0	\$0	\$0	\$10,290
Total:			\$7,943,273	\$0	\$0	\$0	\$0	\$7,943,273

Project: SR 45 (US 41) from SW 110th St to North of SR 40

Project Type: Capacity
 FM Number: 2386481
 Lead Agency: FDOT
 Length: 4.146 miles
 LRTP (Page #): LRTP Cost Feasible (pages 110-111) (Table 7.9)
 SIS Status: No

Description

Widening of U.S. 41 from SW 110th Street to North of SR 40 to increase capacity and improve operations. Project includes the addition of travel lanes, separated by a grass median, paved shoulders and new sidewalk.



Prior <2025: \$29,181,527 Future >2029: \$0 Total Project Cost: \$137,544,549

Phase	Fund Category	Funding Source	2025	2026	2027	2028	2029	Total
CST	DDR	State 100%	\$0	\$0	\$0	\$0	\$85,574,341	\$85,574,341
CST	DIH	State 100%	\$0	\$0	\$0	\$0	\$58,250	\$58,250
CST	DS	State 100%	\$0	\$0	\$0	\$0	\$3,836,300	\$3,836,300
CST	SA	Federal	\$0	\$0	\$0	\$0	\$2,776,399	\$2,776,399
CST	SL	Federal	\$0	\$0	\$0	\$0	\$9,857,315	\$9,857,315
CST	SM	Federal	\$0	\$0	\$0	\$0	\$595,853	\$595,853
CST	SN	Federal	\$0	\$0	\$0	\$0	\$5,664,564	\$5,664,564
Total:			\$0	\$0	\$0	\$0	\$108,363,022	\$108,363,022

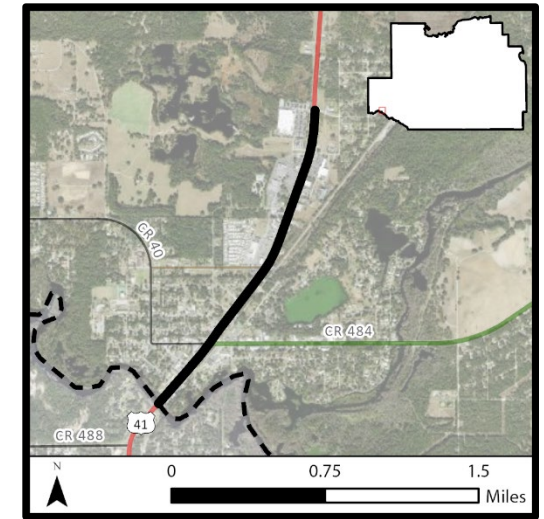
Project: SR-45/US-41/Williams St from North of Citrus County Line to SW 110th St

Project Type: Resurfacing
 FM Number: 4485261
 Lead Agency: FDOT
 Length: 1.410 miles
 LRTP (Page #): Goal 6, Objectives 6.2, 6.3 (15)
 SIS Status: No

Description

Resurfacing of U.S. 41 from north of the Citrus County Line to SW 110th Street in the City of Dunnellon.

Prior <2025: \$962,489 Future >2029: \$0 Total Project Cost: \$6,105,015



Phase	Fund Category	Funding Source	2025	2026	2027	2028	2029	Total
CST	ACNR	Federal	\$3,461,270	\$0	\$0	\$0	\$0	\$3,461,270
CST	DDR	State 100%	\$367,493	\$0	\$0	\$0	\$0	\$367,493
CST	DIH	State 100%	\$10,290	\$0	\$0	\$0	\$0	\$10,290
CST	SA	Federal	\$852,006	\$0	\$0	\$0	\$0	\$852,006
CST	SN	Federal	\$451,467	\$0	\$0	\$0	\$0	\$451,467
Total:			\$5,142,526	\$0	\$0	\$0	\$0	\$5,142,526

Project: US 441 at SR 464

Project Type: Traffic Ops Improvement

FM Number: 4336601

Lead Agency: FDOT

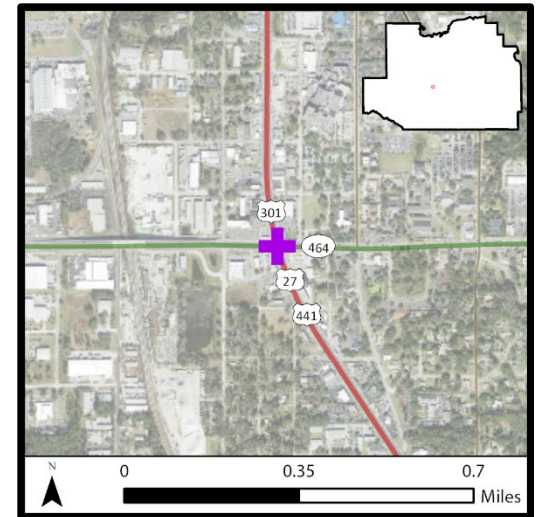
Length: 0.433 miles

LRTP (Page #): LRTP Cost Feasible (pages 110-111) (Table7.9)

SIS Status: No

Description

Traffic operational improvements at the Pine Avenue/SE 17th Street intersection, including the addition of a northbound left turn lane and a modified right turn lane.



Prior <2025: \$1,232,942

Future >2029: \$0

Total Project Cost: \$5,625,699

Phase	Fund Category	Funding Source	2025	2026	2027	2028	2029	Total
PE	DDR	State 100%	\$160,000	\$0	\$0	\$0	\$0	\$160,000
CST	DDR	State 100%	\$0	\$1,266,370	\$21,860	\$0	\$0	\$1,288,230
CST	DIH	State 100%	\$0	\$26,500	\$0	\$0	\$0	\$26,500
CST	SA	Federal	\$0	\$2,918,027	\$0	\$0	\$0	\$2,918,027
Total:			\$160,000	\$4,210,897	\$21,860	\$0	\$0	\$4,392,757

Project: US-27 from Sumter Co Line to US 301/Abshier (Bellevue)

Project Type: Resurfacing

FM Number: 4506371

Lead Agency: FDOT

Length: 8.760 miles

L RTP (Page #): Goal 6, Objectives 6.2, 6.3 (15)

SIS Status: No

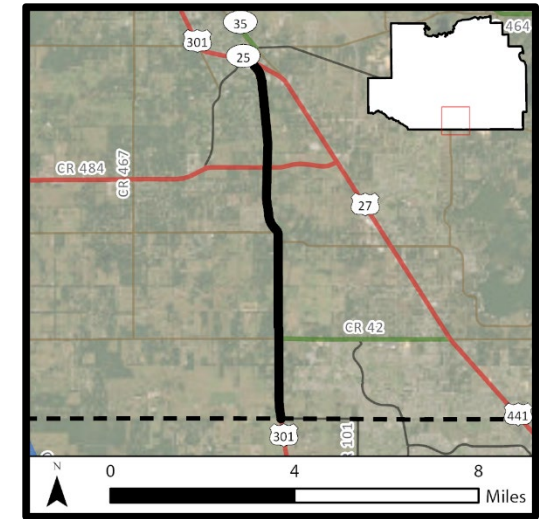
Description

Resurfacing of U.S. 27 from the Sumter County Line to U.S. 301/Abshier Boulevard in Bellevue.

Prior <2025: \$1,824,531

Future >2029: \$0

Total Project Cost: \$22,758,698



Phase	Fund Category	Funding Source	2025	2026	2027	2028	2029	Total
CST	DDR	State 100%	\$0	\$2,986,223	\$0	\$0	\$0	\$2,986,223
CST	DIH	State 100%	\$0	\$10,600	\$0	\$0	\$0	\$10,600
CST	DS	State 100%	\$0	\$17,937,344	\$0	\$0	\$0	\$17,937,344
Total:			\$0	\$20,934,167	\$0	\$0	\$0	\$20,934,167

Project: US-301/US-441/US-27 (Ocala) "GAP" 17 – EV DCFCS (Phase II)

Project Type: Electric Vehicle Charging

FM Number: 4521862

Lead Agency: Not Available

Length: 2.863 miles

L RTP (Page #): Goal 6, Objectives 6.4 (15)

SIS Status: No

Description

Implementation of the National Electric Vehicle Infrastructure Program (NEVI). Deployment of direct current fast charges (DCFCS).



Prior <2025: \$0

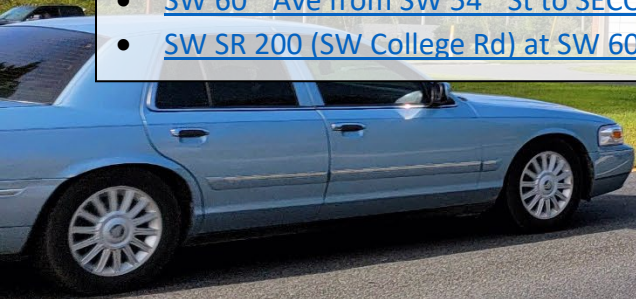
Future >2029: \$0

Total Project Cost: \$2,400,000

Phase	Fund Category	Funding Source	2025	2026	2027	2028	2029	Total
OPS	GFEV	Federal	\$0	\$1,500,000	\$0	\$0	\$0	\$1,500,000
CAP	GFEV	Federal	\$900,000	\$0	\$0	\$0	\$0	\$900,000
Total:			\$900,000	\$1,500,000	\$0	\$0	\$0	\$2,400,000

State and Local Projects

- [CR 42 at CR 25 Intersection Improvements](#)
- [CR 484 from SW 20th Avenue to CR 475A](#)
- [NE 8th Ave from SR 40 to SR 492](#)
- [SR 200 from SW 10th St to NW 4th St](#)
- [SR 35 \(US 301\) from Sumter County Line to N of SE Highway 42](#)
- [SR 40 \(West Silver Springs Blvd\) at SW 27th Ave](#)
- [SR 40 from 25th Ave to 64th Ave](#)
- [SR 40 from 314A to Levy Hammock Road](#)
- [SR 40 from East of CR 314 to East of CR 314A](#)
- [SR 40 from NE 64th Ave to Lake County Line](#)
- [SR 40 from SW 80th Ave to SW 52nd Ave](#)
- [SR 40 from US 41 to South of SW 119 Ave](#)
- [SR 40 from US 441 to 25th Ave](#)
- [SR 464 from SR 200 to SR 25/500](#)
- [SW 60th Ave from SW 54th St to SECO Energy Driveway](#)
- [SW SR 200 \(SW College Rd\) at SW 60th Ave](#)



Project: CR 42 at CR 25 Intersection Improvements

Project Type: Intersection/Turn Lane

FM Number: 4510601

Lead Agency: Marion County

Length: 0.002 miles

LRTP (Page #): Goal 3, Objective 3.4 (14); Goal 6, Objective 6.5 (15)

SIS Status: No

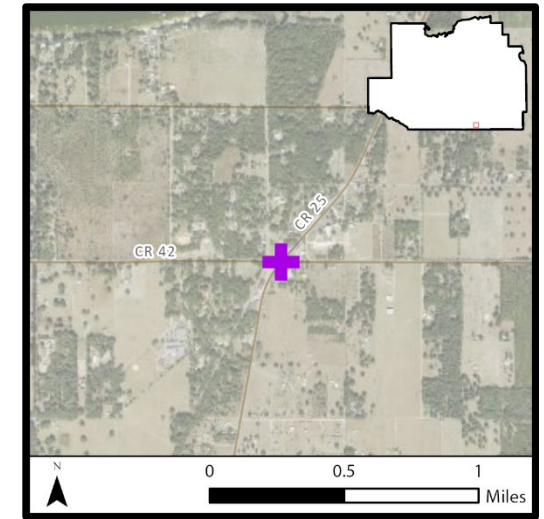
Description

Construction of intersection turn lane improvements.

Prior <2025: \$0

Future >2029: \$0

Total Project Cost: \$583,730



Phase	Fund Category	Funding Source	2025	2026	2027	2028	2029	Total
CST	ACSS	Federal	\$0	\$385,850	\$0	\$0	\$0	\$385,850
Total:			\$0	\$385,850	\$0	\$0	\$0	\$385,850

Project: CR 484 from SW 20th Avenue to CR 475A

Project Type: Landscaping

FM Number: 4336514

Lead Agency: FDOT

Length: 0.414 miles

LRTP (Page #): LRTP Cost Feasible (pages 110-111) (Table 7.9)

SIS Status: No

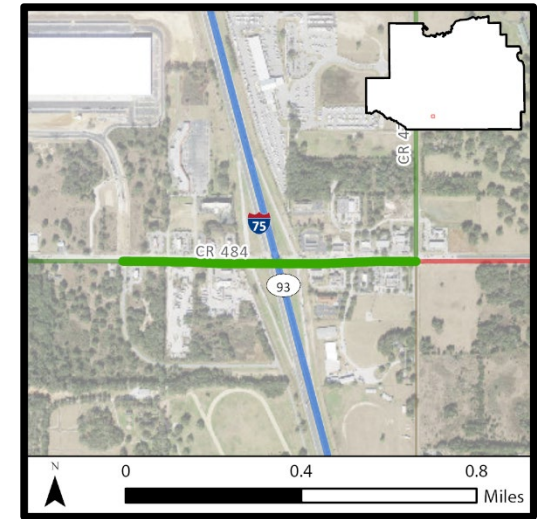
Description

Landscaping in support of the CR 484 interchange improvements project (433651-1).

Prior <2025: \$61,067

Future >2029: \$0

Total Project Cost: \$311,402



Phase	Fund Category	Funding Source	2025	2026	2027	2028	2029	Total
CST	SA	Federal	\$250,335	\$0	\$0	\$0	\$0	\$250,335
Total:			\$250,335	\$0	\$0	\$0	\$0	\$250,335

Project: NE 8th Ave from SR 40 to SR 492

Project Type: Roundabout

FM Number: 4494431

Lead Agency: City of Ocala

Length: 0.900 miles

LRTP (Page #): LRTP Cost Feasible (pages 110-111) (Table 7.9)

SIS Status: No

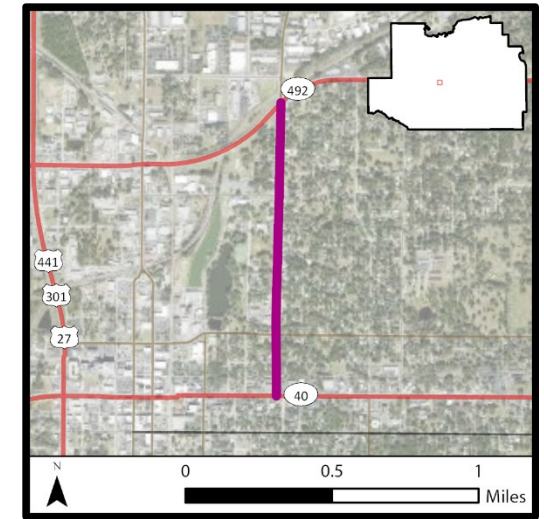
Description

Construction of roundabouts on NE 8th Avenue in the City of Ocala.

Prior <2025: \$0

Future >2029: \$0

Total Project Cost: \$4,452,800



Phase	Fund Category	Funding Source	2025	2026	2027	2028	2029	Total
CST	SL	Federal	\$0	\$0	\$4,452,800	\$0	\$0	\$4,452,800
Total:			\$0	\$0	\$4,452,800	\$0	\$0	\$4,452,800

Project: SR 200 (Pine Ave./U.S. 301) from SW 10th St to NW 4th St

Project Type: Resurfacing

FM Number: 4526351

Lead Agency: FDOT

Length: 0.284 miles

LRTP (Page #): Goal 6, Objectives 6.2, 6.3 (15)

SIS Status: No

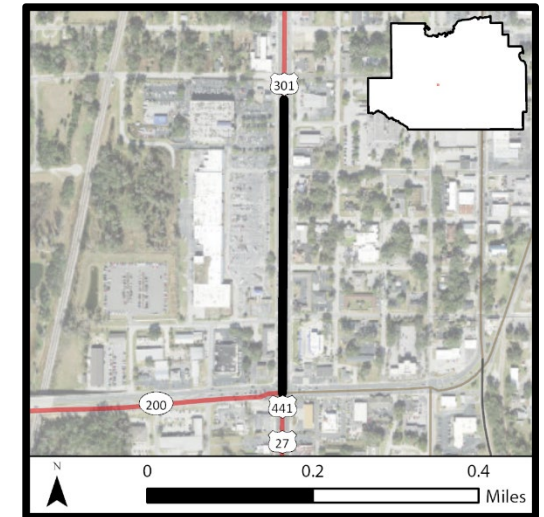
Description

Resurfacing of SR 200 from SW 10th Street to NW 4th Street.

Prior <2025: \$0

Future >2029: \$0

Total Project Cost: \$1,291,903



Phase	Fund Category	Funding Source	2025	2026	2027	2028	2029	Total
PE	DIH	State 100%	\$19,000	\$0	\$0	\$0	\$0	\$19,000
PE	DS	State 100%	\$380,000	\$0	\$0	\$0	\$0	\$380,000
CST	DDR	State 100%	\$0	\$0	\$116,131	\$0	\$0	\$116,131
CST	DIH	State 100%	\$0	\$0	\$7,690	\$0	\$0	\$7,690
CST	DS	State 100%	\$0	\$0	\$769,082	\$0	\$0	\$769,082
Total:			\$399,000	\$0	\$892,903	\$0	\$0	\$1,291,903

Project: SR 35 (US 301) from Sumter County Line to N of SE Highway 42

Project Type: Resurfacing

FM Number: 4526941

Lead Agency: FDOT

Length: 1.540 miles

LRTP (Page #): Goal 6, Objectives 6.2, 6.3 (15)

SIS Status: No

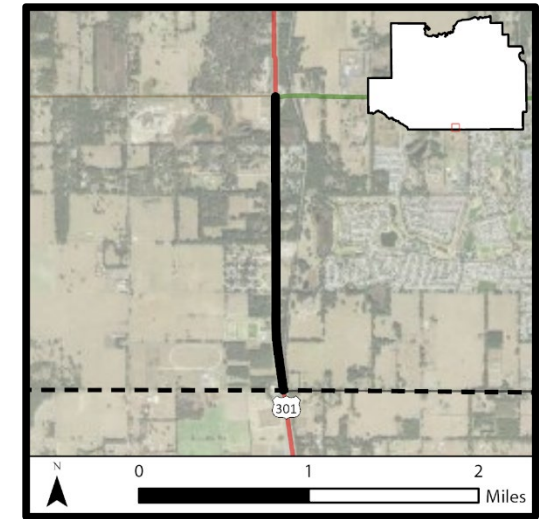
Description

Resurfacing of SR 35 (US 301) from the Sumter County Line to North of SE Highway 42.

Prior <2025: \$0

Future >2029: \$0

Total Project Cost: \$5,168,316



Phase	Fund Category	Funding Source	2025	2026	2027	2028	2029	Total
PE	DIH	State 100%	\$21,250	\$0	\$0	\$0	\$0	\$21,250
PE	DS	State 100%	\$425,000	\$0	\$0	\$0	\$0	\$425,000
CST	DDR	State 100%	\$0	\$0	\$513,376	\$0	\$0	\$513,376
CST	DIH	State 100%	\$0	\$0	\$41,671	\$0	\$0	\$41,671
CST	DS	State 100%	\$0	\$0	\$4,167,019	\$0	\$0	\$4,167,019
Total:			\$446,250	\$0	\$4,722,066	\$0	\$0	\$5,168,316

Project: SR 40 (West Silver Springs Blvd) at SW 27th Ave

Project Type: Safety Project

FM Number: 4512511

Lead Agency: FDOT

Length: 0.100 miles

LRTP (Page #): LRTP Cost Feasible (pages 110-111) (Table 7.9)

SIS Status: No

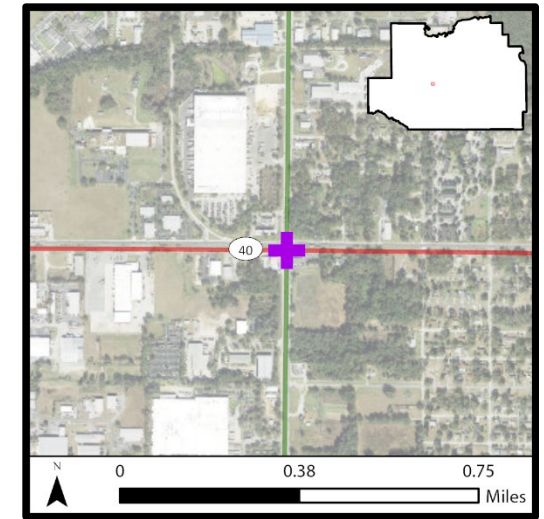
Description

Construction of turn lanes at the SW 27th Avenue intersection to improve operations and safety.

Prior <2025: \$0

Future >2029: \$0

Total Project Cost: \$2,517,072



Phase	Fund Category	Funding Source	2025	2026	2027	2028	2029	Total
PE	ACSS	Federal	\$800,000	\$0	\$0	\$0	\$0	\$800,000
PE	DIH	State 100%	\$80,000	\$0	\$0	\$0	\$0	\$80,000
CST	ACSS	Federal	\$0	\$0	\$1,629,202	\$0	\$0	\$1,629,202
CST	DIH	State 100%	\$0	\$0	\$7,870	\$0	\$0	\$7,870
Total:			\$880,000	\$0	\$1,637,072	\$0	\$0	\$2,517,072

Project: SR 40 from 25th Ave to 64th Ave

Project Type: Resurfacing

FM Number: 4509511

Lead Agency: FDOT

Length: 4.244 miles

LRTP (Page #): Goal 6, Objectives 6.2, 6.3 (15)

SIS Status: No

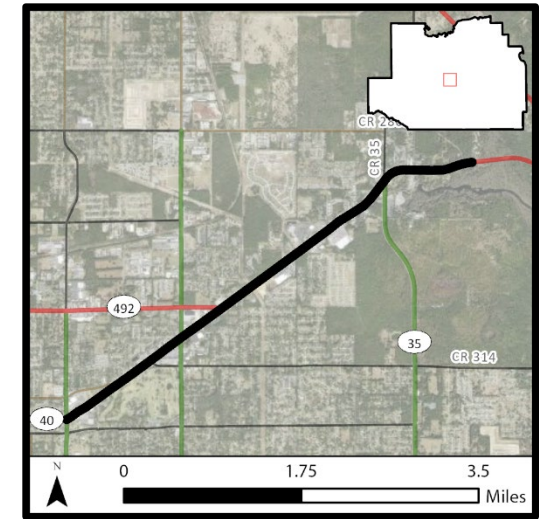
Description

Resurfacing of SR 40 from 25th Avenue to NE 64th Avenue.

Prior <2025: \$1,563,849

Future >2029: \$0

Total Project Cost: \$10,777,246



Phase	Fund Category	Funding Source	2025	2026	2027	2028	2029	Total
CST	DDR	State 100%	\$0	\$8,384,746	\$0	\$0	\$0	\$8,384,746
CST	DIH	State 100%	\$0	\$10,600	\$0	\$0	\$0	\$10,600
CST	DS	State 100%	\$0	\$818,051	\$0	\$0	\$0	\$818,051
Total:			\$0	\$9,213,397	\$0	\$0	\$0	\$9,213,397

Project: SR 40 from 314A to Levy Hammock Road

Project Type: Capacity

FM Number: 4106744

Lead Agency:

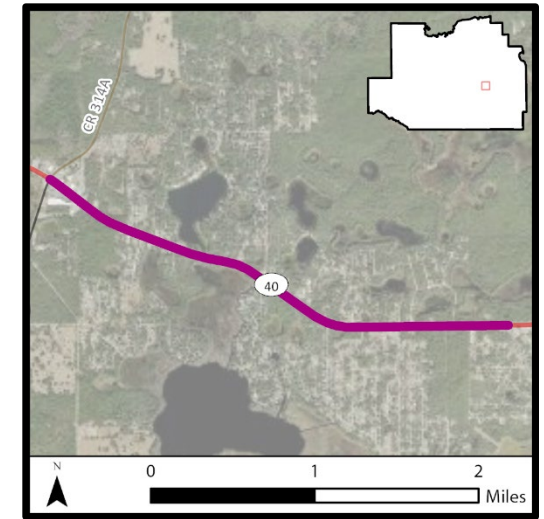
Length: 2.655 miles

LRTP (Page #): LRTP Cost Feasible (pages 112-113) (Table 7.10)

SIS Status: SIS

Description

Reconstruction and widening of SR 40 to include the addition of 12-foot wide lanes in each direction, separated by a 40-foot grass median. Sidewalks/shared use pathway will also be installed. Wildlife crossings will be provided along the corridor.



Prior <2025: \$2,913,553

Future >2029: \$0

Total Project Cost: \$2,978,553

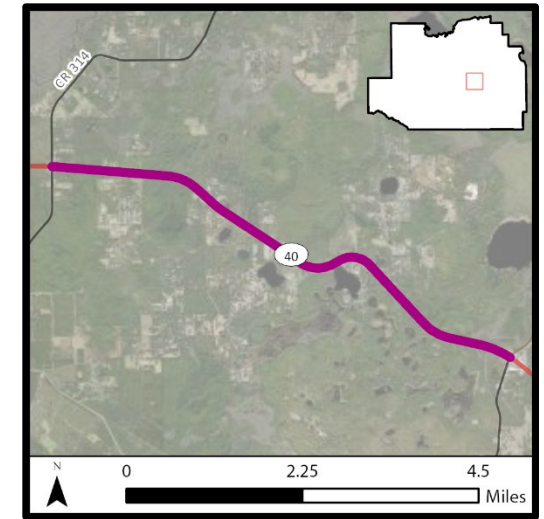
Phase	Fund Category	Funding Source	2025	2026	2027	2028	2029	Total
ENV	DS	State 100%	\$65,000	\$0	\$0	\$0	\$0	\$65,000
Total:			\$65,000	\$0	\$0	\$0	\$0	\$65,000

Project: SR 40 from East of CR 314 to East of CR 314A

Project Type: Capacity
 FM Number: 4106743
 Lead Agency: FDOT
 Length: 6.140 miles
 LRTP (Page #): LRTP Cost Feasible (pages 112-113) (Table 7.10)
 SIS Status: Yes

Description

Reconstruction and widening of SR 40 to include the addition of 12-foot wide lanes in each direction, separated by a 40-foot grass median. A 12-foot wide multi-use trail will be located along the north side of SR 40. Wildlife crossings will be provided along the corridor.



Prior <2025: \$16,862,052 Future >2029: \$0 Total Project Cost: \$52,313,642

Phase	Fund Category	Funding Source	2025	2026	2027	2028	2029	Total
ROW	ART	State 100%	\$15,000,000	\$0	\$19,817,590	\$0	\$0	\$34,817,590
ROW	DIH	State 100%	\$318,000	\$316,000	\$0	\$0	\$0	\$634,000
Total:			\$15,318,000	\$316,000	\$19,817,590	\$0	\$0	\$35,451,590

Project: SR 40 from NE 64th Ave to Lake County Line

Project Type: Resurfacing

FM Number: 4509481

Lead Agency: FDOT

Length: 25.712 miles

LRTP (Page #): Goal 6, Objectives 6.2, 6.3 (15)

SIS Status: Yes

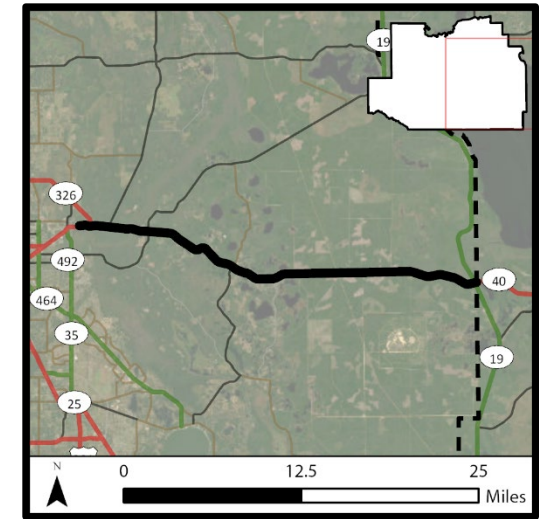
Description

Resurfacing of SR 40 from NE 64th Avenue to the Lake County Line.

Prior <2025: \$2,723,730

Future >2029: \$0

Total Project Cost: \$32,809,888



Phase	Fund Category	Funding Source	2025	2026	2027	2028	2029	Total
CST	ACNR	Federal	\$0	\$21,363,305	\$0	\$0	\$0	\$21,363,305
CST	DIH	State 100%	\$0	\$10,600	\$0	\$0	\$0	\$10,600
CST	SA	Federal	\$0	\$6,325,294	\$0	\$0	\$0	\$6,325,294
CST	SL	Federal	\$0	\$1,566,933	\$0	\$0	\$0	\$1,566,933
CST	SM	Federal	\$0	\$535,537	\$0	\$0	\$0	\$535,537
CST	SN	Federal	\$0	\$284,489	\$0	\$0	\$0	\$284,489
Total:			\$0	\$30,086,158	\$0	\$0	\$0	\$30,086,158

Project: SR 40 from SW 80th Ave to SW 52nd Ave

Project Type: Resurfacing

FM Number: 4506651

Lead Agency: FDOT

Length: 3.158 miles

LRTP (Page #): Goal 6, Objectives 6.2, 6.3 (15)

SIS Status: No

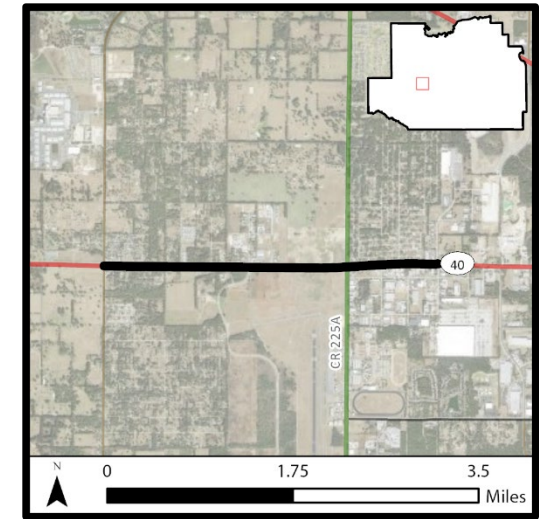
Description

Resurfacing of SR 40 from SW 80th Avenue to SW 52nd Avenue.

Prior <2025: \$168,286

Future >2029: \$0

Total Project Cost: \$8,805,628



Phase	Fund Category	Funding Source	2025	2026	2027	2028	2029	Total
CST	DIH	State 100%	\$0	\$10,600	\$0	\$0	\$0	\$10,600
CST	DS	State 100%	\$0	\$8,626,742	\$0	\$0	\$0	\$8,626,742
Total:			\$0	\$8,637,342	\$0	\$0	\$0	\$8,637,342

Project: SR 40 from US 41 to South of SW 119 Ave

Project Type: Resurfacing

FM Number: 4526361

Lead Agency: FDOT

Length: 9.118 miles

L RTP (Page #): Goal 6, Objectives 6.2, 6.3 (15)

SIS Status: No

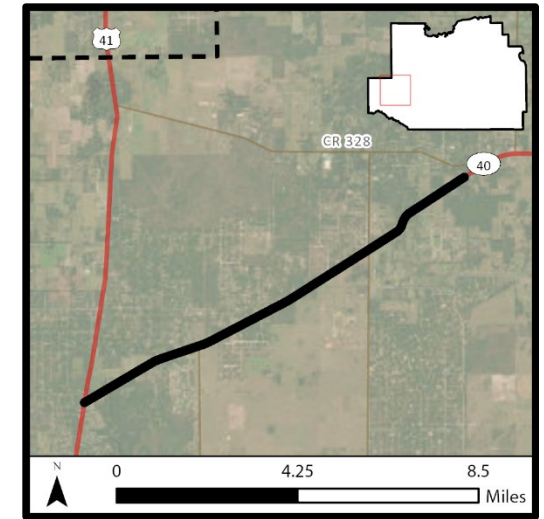
Description

Resurfacing of SR 40 from US 41 to South of SW 119th Avenue.

Prior <2025: \$0

Future >2029: \$0

Total Project Cost: \$10,022,598



Phase	Fund Category	Funding Source	2025	2026	2027	2028	2029	Total
PE	DIH	State 100%	\$45,300	\$0	\$0	\$0	\$0	\$45,300
PE	SN	Federal	\$906,000	\$0	\$0	\$0	\$0	\$906,000
CST	ACNR	Federal	\$0	\$0	\$7,983,189	\$0	\$0	\$7,983,189
CST	DIH	State 100%	\$0	\$0	\$79,832	\$0	\$0	\$79,832
CST	SL	Federal	\$0	\$0	\$1,008,277	\$0	\$0	\$1,008,277
Total:			\$951,300	\$0	\$9,071,298	\$0	\$0	\$10,022,598

Project: SR 40 from US 441 to 25th Ave

Project Type: Resurfacing

FM Number: 4509521

Lead Agency: FDOT

Length: 2.356 miles

LRTP (Page #): Goal 6, Objectives 6.2, 6.3 (15)

SIS Status: No

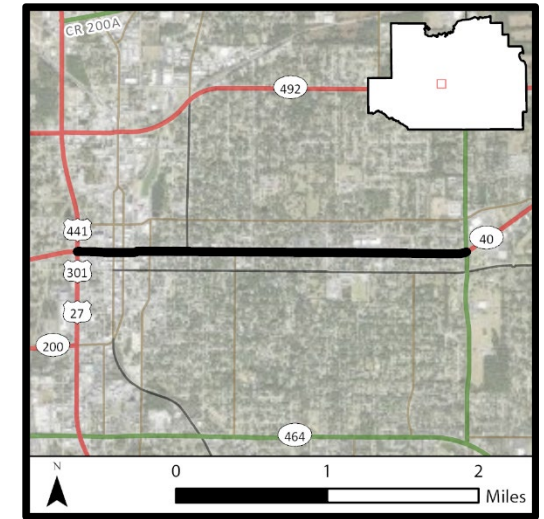
Description

Resurfacing of SR 40 from U.S. 441 (Pine Avenue) to 25th Avenue.

Prior <2025: \$1,093,993

Future >2029: \$0

Total Project Cost: \$6,708,117



Phase	Fund Category	Funding Source	2025	2026	2027	2028	2029	Total
CST	DDR	State 100%	\$0	\$543,058	\$0	\$0	\$0	\$543,058
CST	DIH	State 100%	\$0	\$10,600	\$0	\$0	\$0	\$10,600
CST	DS	State 100%	\$0	\$5,159,466	\$0	\$0	\$0	\$5,159,466
Total:			\$0	\$5,713,124	\$0	\$0	\$0	\$5,713,124

Project: SR 464 from SR 200 to SR 25/500 (Pine Ave./ U.S. 301)

Project Type: Resurfacing

FM Number: 4526341

Lead Agency: FDOT

Length: 1.193 miles

LRTP (Page #): Goal 6, Objectives 6.2, 6.3 (15)

SIS Status: No

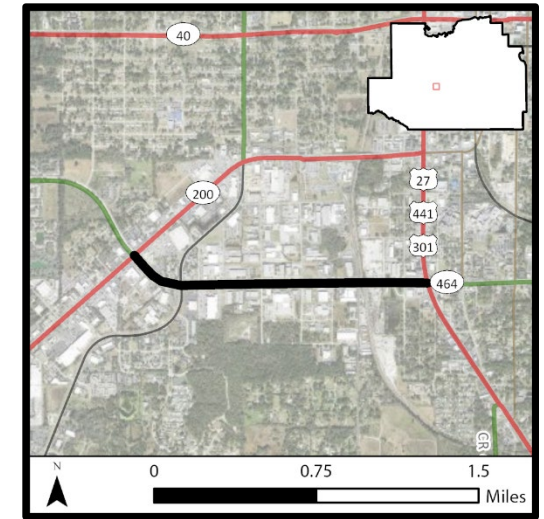
Description

Resurfacing of SR 464 from SR 200 to SR 25/500.

Prior <2025: \$0

Future >2029: \$0

Total Project Cost: \$3,619,177



Phase	Fund Category	Funding Source	2025	2026	2027	2028	2029	Total
PE	DIH	State 100%	\$23,600	\$0	\$0	\$0	\$0	\$23,600
PE	DS	State 100%	\$472,000	\$0	\$0	\$0	\$0	\$472,000
CST	DDR	State 100%	\$0	\$0	\$364,667	\$0	\$0	\$364,667
CST	DIH	State 100%	\$0	\$0	\$27,316	\$0	\$0	\$27,316
CST	DS	State 100%	\$0	\$0	\$2,731,594	\$0	\$0	\$2,731,594
Total:			\$495,600	\$0	\$3,123,577	\$0	\$0	\$3,619,177

Project: SW 60th Ave from SW 54th St to SECO Energy Driveway

Project Type: Intersection Improvement

FM Number: 4492611

Lead Agency: Marion County

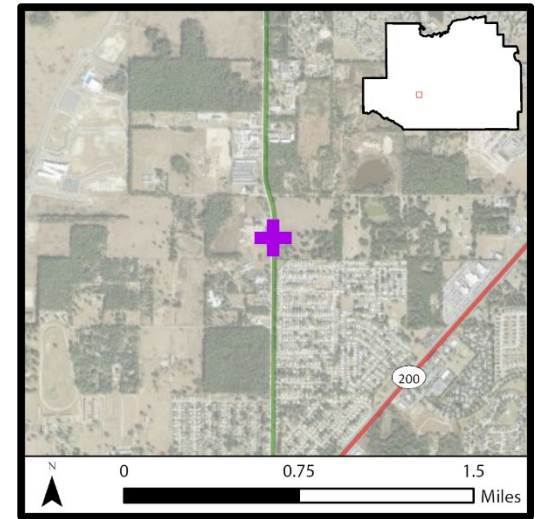
Length: 0.436 miles

LRTP (Page #): LRTP Cost Feasible (pages 110-111) (Table 7.9)

SIS Status: No

Description

Improvements to the intersection of SW 60th Avenue from SW 54th Street to the SECO Energy Driveway in unincorporated Marion County.



Prior <2025: \$47,818

Future >2029: \$0

Total Project Cost: \$247,061

Phase	Fund Category	Funding Source	2025	2026	2027	2028	2029	Total
CST	SL	Federal	\$0	\$0	\$0	\$175,334	\$0	\$175,334
CST	SN	Federal	\$0	\$0	\$0	\$23,909	\$0	\$23,909
Total:			\$0	\$0	\$0	\$199,243	\$0	\$199,243

Project: SW SR 200 (SW College Rd) at SW 60th Ave

Project Type: Safety Project

FM Number: 4512531

Lead Agency: FDOT

Length: 0.100 miles

LRTP (Page #): Goal 3, Objective 3.4 (14); Goal 6, Objective 6.5 (15)

SIS Status: No

Description

Operational improvements at the intersection.

Prior <2025: \$459,847

Future >2029: \$0

Total Project Cost: \$837,035



Phase	Fund Category	Funding Source	2025	2026	2027	2028	2029	Total
CST	ACSS	Federal	\$0	\$306,486	\$0	\$0	\$0	\$306,486
CST	DIH	State 100%	\$0	\$6,572	\$0	\$0	\$0	\$6,572
CST	TALL	Federal	\$0	\$64,130	\$0	\$0	\$0	\$64,130
Total:			\$0	\$377,188	\$0	\$0	\$0	\$377,188

Bicycle and Pedestrian Projects

- [Cross Florida Greenway Baseline Rd. to Santos Paved Trail](#)
- [Downtown Ocala Trail from SE Osceola Ave to Silver Springs State Park](#)
- [Pruitt Trail from SR 200 to Pruitt Trailhead](#)
- [SR 25/500/US 441/ from SE 102nd Place to SR 200/SW 10th Street](#)



Project: Cross Florida Greenway from Baseline Rd. to Santos Paved Trail

Project Type: Bike Path and Trail

FM Number: 4227722

Lead Agency: Marion County

Length: 4.750 miles

LRTP (Page #): LRTP Boxed Fund (pages 106-107/Table 7.8)

SIS Status: No

Description

Construction of the Cross Florida Greenway Trail connection from Baseline Road to the Santos paved trailhead in Marion County.

Prior <2025: \$1,000,000

Future >2029: \$0

Total Project Cost: \$6,600,000



Phase	Fund Category	Funding Source	2025	2026	2027	2028	2029	Total
CST	TLWR	State 100%	\$0	\$5,600,000	\$0	\$0	\$0	\$5,600,000
Total:			\$0	\$5,600,000	\$0	\$0	\$0	\$5,600,000

Project: Downtown Ocala Trail from SE Osceola Ave to Silver Springs State Park

Project Type: Bike Path and Trail

FM Number: 4367561

Lead Agency: City of Ocala

Length: 6.000 miles

L RTP (Page #): L RTP Cost Feasible (pages 110-111) (Table 7.9)

SIS Status: No

Description

Designate and construct an 8-foot to 12-foot multi-use trail from downtown Ocala to Silver Springs State Park. Sections of the trail may be combined with existing roadways used by vehicular traffic.



Prior <2025: \$0

Future >2029: \$0

Total Project Cost: \$253,001

Phase	Fund Category	Funding Source	2025	2026	2027	2028	2029	Total
PE	TALL	Federal	\$253,001	\$0	\$0	\$0	\$0	\$253,001
Total:			\$253,001	\$0	\$0	\$0	\$0	\$253,001

*Total project cost estimate: \$1.25 million

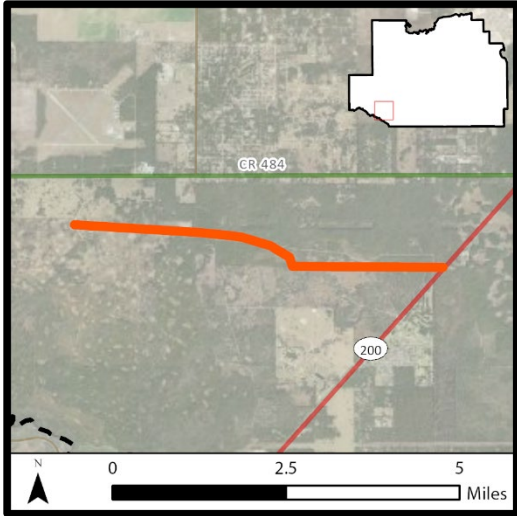
Project: Pruitt Trail from SR 200 to Pruitt Trailhead

Project Type: Bike Path and Trail
 FM Number: 4354842
 Lead Agency: Marion County
 Length: 5.500 miles
 LRTP (Page #): LRTP Cost Feasible (pages 110-111) (Table 7.9)
 SIS Status: No

Description

Construct 12-foot wide multi-use trail from SR 200 to the Pruitt Trailhead, south of CR 484.

Prior <2025: \$0 Future >2029: \$0 Total Project Cost: \$2,158,000



Phase	Fund Category	Funding Source	2025	2026	2027	2028	2029	Total
CST	SL	Federal	\$0	\$377,882	\$0	\$0	\$0	\$377,882
CST	SN	Federal	\$0	\$375,829	\$0	\$0	\$0	\$375,829
CST	TALL	Federal	\$0	\$442,433	\$0	\$0	\$0	\$442,433
CST	TALN	Federal	\$0	\$390,018	\$0	\$0	\$0	\$390,018
CST	TALT	Federal	\$0	\$571,838	\$0	\$0	\$0	\$571,838
Total:			\$0	\$2,158,000	\$0	\$0	\$0	\$2,158,000

Project: SR 25/500/US 441/ from SE 102nd Place to SR 200/SW 10th Street

Project Type: Sidewalks and Bike Lane

FM Number: 4392382

Lead Agency: FDOT

Length: 7.230 miles

L RTP (Page #): Goal 1, Objectives 1.2; Goal 3, Objective 3.2 (14)

SIS Status: No

Description

Addition of bike lanes and sidewalks to the resurfacing project on US 441/301.

Prior <2025: \$1,775,838

Future >2029: \$0

Total Project Cost: \$6,367,809



Phase	Fund Category	Funding Source	2025	2026	2027	2028	2029	Total
CST	SA	Federal	\$0	\$0	\$1,714,835	\$0	\$0	\$1,714,835
CST	SL	Federal	\$0	\$0	\$215,462	\$0	\$0	\$215,462
CST	TALL	Federal	\$0	\$0	\$1,412,495	\$0	\$0	\$1,412,495
CST	TALT	Federal	\$0	\$0	\$1,249,179	\$0	\$0	\$1,249,179
Total:			\$0	\$0	\$4,591,971	\$0	\$0	\$4,591,971

Aviation Projects

- [Marion Airfield Pavement Improvements](#)
- [Marion County Airport Equipment](#)
- [Marion County Airport Hanger](#)
- [Marion-Marion Co Airport Runway Improvements](#)
- [Marion-Ocala Intl Airfield Pavement Rehabilitation](#)
- [Marion-Ocala Intl ARFF Building](#)
- [Marion-Ocala Intl Taxiway Improvements](#)



Project: Marion Airfield Pavement Improvements

Project Type: Aviation Preservation Project

FM Number: 4384271

Lead Agency: Marion County

Length: N/A

LRTP (Page #): Goal 6, Objectives 6.2 (15)

SIS Status: No

Description

Airport pavement improvements.

Prior <2025: \$0

Future >2029: \$0

Total Project Cost: \$2,500,000



Phase	Fund Category	Funding Source	2025	2026	2027	2028	2029	Total
CAP	DDR	State 100%	\$200,000	\$0	\$0	\$0	\$0	\$200,000
CAP	FAA	Federal	\$2,250,000	\$0	\$0	\$0	\$0	\$2,250,000
CAP	LF	Local	\$50,000	\$0	\$0	\$0	\$0	\$50,000
Total:			\$2,500,000	\$0	\$0	\$0	\$0	\$2,500,000

Project: Marion County Airport Equipment

Project Type: Aviation Safety Project

FM Number: 4540451

Lead Agency: Marion County

Length: N/A

LRTP (Page #): Goal 6, Objectives 6.2 (15)

SIS Status: No

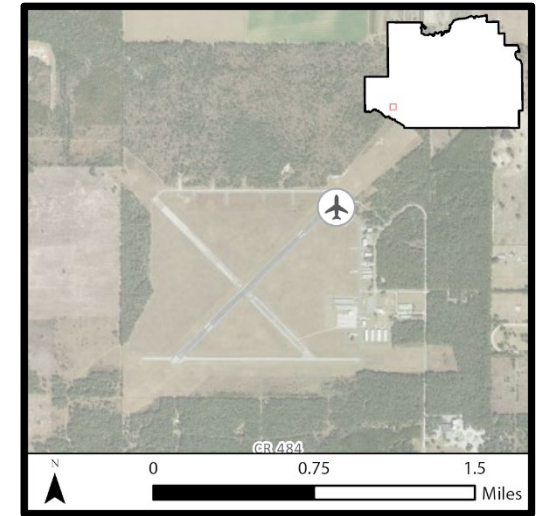
Description

Installation of new equipment adjacent to the runway to provide weather data.

Prior <2025: \$0

Future >2029: \$0

Total Project Cost: \$400,000



Phase	Fund Category	Funding Source	2025	2026	2027	2028	2029	Total
CAP	DDR	State 100%	\$0	\$0	\$0	\$320,000	\$0	\$320,000
CAP	LF	Local	\$0	\$0	\$0	\$80,000	\$0	\$80,000
Total:			\$0	\$0	\$0	\$400,000	\$0	\$400,000

Project: Marion County Airport Hangar

Project Type: Aviation Revenue/Operational

FM Number: 4497741

Lead Agency: Marion County

Length: N/A

L RTP (Page #): Goal 6, Objective 6.2 (15)

SIS Status: No

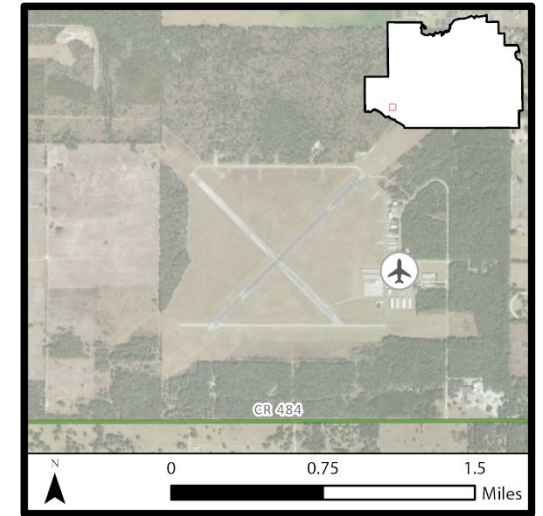
Description

Improvements to the airport hangar.

Prior <2025: \$0

Future >2029: \$0

Total Project Cost: \$3,150,000



Phase	Fund Category	Funding Source	2025	2026	2027	2028	2029	Total
CAP	DDR	State 100%	\$1,000,000	\$520,000	\$1,000,000	\$0	\$0	\$2,520,000
CAP	LF	Local	\$250,000	\$130,000	\$250,000	\$0	\$0	\$630,000
Total:			\$1,250,000	\$650,000	\$1,250,000	\$0	\$0	\$3,150,000

Project: Marion-Marion Co Airport Runway Improvements

Project Type: Aviation Preservation Project

FM Number: 4384171

Lead Agency: Marion County

Length: N/A

LRTP (Page #): Goal 6, Objective 6.2 (15)

SIS Status: No

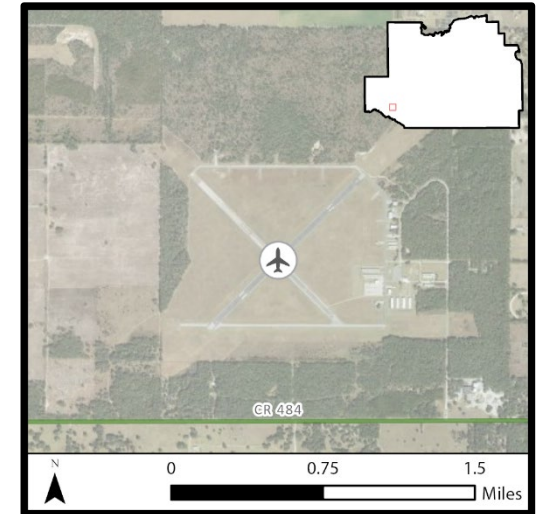
Description

Runway improvements to the Marion County Airport at Dunnellon Field.

Prior <2025: \$0

Future >2029: \$0

Total Project Cost: \$437,500



Phase	Fund Category	Funding Source	2025	2026	2027	2028	2029	Total
CAP	DDR	State 100%	\$0	\$350,000	\$0	\$0	\$0	\$350,000
CAP	LF	Local	\$0	\$87,500	\$0	\$0	\$0	\$87,500
Total:			\$0	\$437,500	\$0	\$0	\$0	\$437,500

Project: Marion-Ocala Intl Airfield Pavement Rehabilitation

Project Type: Aviation Preservation Project

FM Number: 4407801

Lead Agency: City of Ocala

Length: N/A

L RTP (Page #): Goal 6, Objective 6.2 (15)

SIS Status: No

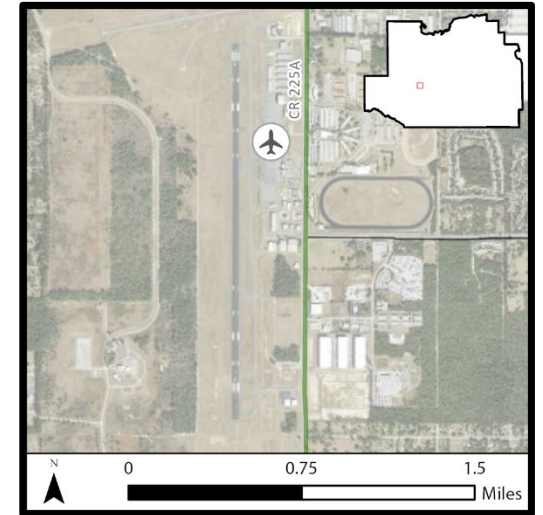
Description

Airfield pavement rehabilitation project.

Prior <2025: \$0

Future >2029: \$0

Total Project Cost: \$1,250,000



Phase	Fund Category	Funding Source	2025	2026	2027	2028	2029	Total
CAP	DDR	State 100%	\$1,000,000	\$0	\$0	\$0	\$0	\$1,000,000
CAP	LF	Local	\$250,000	\$0	\$0	\$0	\$0	\$250,000
Total:			\$1,250,000	\$0	\$0	\$0	\$0	\$1,250,000

Project: Marion-Ocala Intl ARFF Building

Project Type: Aviation Safety Project

FM Number: 4485751

Lead Agency: City of Ocala

Length: N/A

LRTP (Page #): Goal 6, Objective 6.2 (15)

SIS Status: No

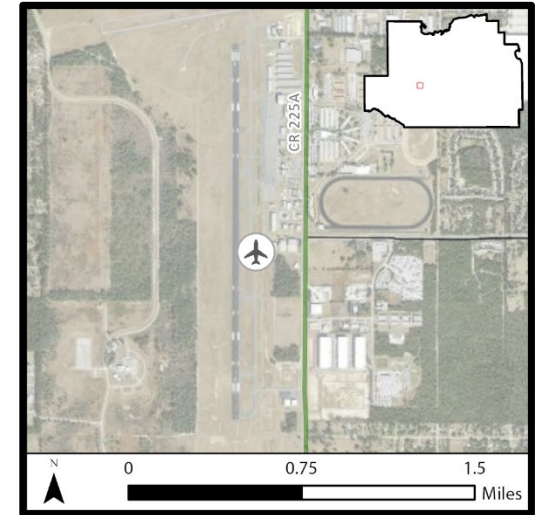
Description

Airport Rescue and Fire Fighting (ARFF) Building.

Prior <2025: \$0

Future >2029: \$0

Total Project Cost: \$1,000,000



Phase	Fund Category	Funding Source	2025	2026	2027	2028	2029	Total
CAP	DDR	State 100%	\$0	\$0	\$800,000	\$0	\$0	\$800,000
CAP	LF	Local	\$0	\$0	\$200,000	\$0	\$0	\$200,000
Total:			\$0	\$0	\$1,000,000	\$0	\$0	\$1,000,000

Project: Marion-Ocala Intl Taxiway Improvements

Project Type: Aviation Preservation Project

FM Number: 4384771

Lead Agency: City of Ocala

Length: N/A

L RTP (Page #): Goal 6, Objective 6.2 (15)

SIS Status: No

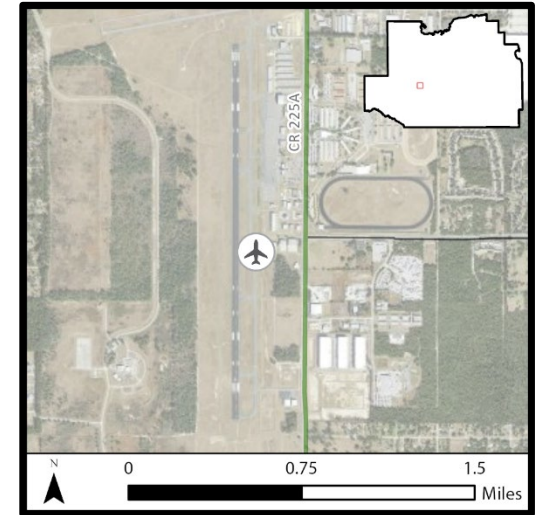
Description

Airport taxiway improvements.

Prior <2025: \$0

Future >2029: \$0

Total Project Cost: \$6,500,000



Phase	Fund Category	Funding Source	2025	2026	2027	2028	2029	Total
CAP	DDR	State 100%	\$0	\$520,000	\$0	\$0	\$0	\$520,000
CAP	FAA	Federal	\$0	\$5,850,000	\$0	\$0	\$0	\$5,850,000
CAP	LF	Local	\$0	\$130,000	\$0	\$0	\$0	\$130,000
Total:			\$0	\$6,500,000	\$0	\$0	\$0	\$6,500,000

Transit, Funding, and Grants

- [Marion-Marion Senior Services Section 5311 Rural Transportation](#)
- [Marion-Suntran Block Grant Operating Assistance \(1\)](#)
- [Marion-Suntran Block Grant Operating Assistance \(2\)](#)
- [Ocala/Marion Urban Area FY 2024/2025-2025/2026 UPWP](#)
- [Ocala/Marion Urban Area FY 2026/2027-2027/2028 UPWP](#)
- [Ocala/Marion Urban Area FY 2028/2029-2029/2030 UPWP](#)
- [Suntran/Ocala/Marion Urb. Cap/Oper. Fixed Route FTA Section 5307](#)



Project: Marion-Marion Senior Services Section 5311 Rural Transportation

Project Type: Transit

FM Number: 4424601

Lead Agency: Marion Transit

Length: N/A

L RTP (Page #): Goal 1, Objectives 1.1, 1.3. 1.4 (14)

SIS Status: No

Description

Section 5311 operating and administrative grant assistance.

Prior <2025: \$0

Future >2029: \$0

Total Project Cost: \$5,792,688



Phase	Fund Category	Funding Source	2025	2026	2027	2028	2029	Total
OPS	DU	Federal	\$937,146	\$965,259	\$993,939	\$0	\$0	\$2,896,344
OPS	LF	Local	\$937,146	\$965,259	\$993,939	\$0	\$0	\$2,896,344
Total:			\$1,874,292	\$1,930,518	\$1,987,878	\$0	\$0	\$5,792,688

Project: Marion-Suntran Block Grant Operating Assistance (1)

Project Type: Transit

FM Number: 4424551

Lead Agency: City of Ocala

Length: N/A

L RTP (Page #): Goal 1, Objectives 1.1, 1.3. 1.4 (14)

SIS Status: No

Description

Grant for SunTran operating assistance in support of fixed route service.

Prior <2025: \$3,011,066

Future >2029: \$0

Total Project Cost: \$7,898,090



Phase	Fund Category	Funding Source	2025	2026	2027	2028	2029	Total
OPS	DPTO	State 100%	\$790,550	\$814,267	\$838,695	\$0	\$0	\$2,443,512
OPS	LF	Local	\$790,550	\$814,267	\$838,695	\$0	\$0	\$2,443,512
Total:			\$1,581,100	\$1,628,534	\$1,677,390	\$0	\$0	\$4,887,024

Project: Marion-Suntran Block Grant Operating Assistance (2)

Project Type: Transit
 FM Number: 4424552
 Lead Agency: City of Ocala
 Length: N/A
 LRTP (Page #): Goal 1, Objectives 1.1, 1.3. 1.4 (14)
 SIS Status: No

Description

Grant for SunTran fixed route operational.

Prior <2025: \$0

Future >2029: \$0

Total Project Cost: \$3,507,254



Phase	Fund Category	Funding Source	2025	2026	2027	2028	2029	Total
OPS	DPTO	State 100%	\$0	\$0	\$0	\$863,856	\$889,771	\$1,753,627
OPS	LF	Local	\$0	\$0	\$0	\$863,856	\$889,771	\$1,753,627
Total:			\$0	\$0	\$0	\$1,727,712	\$1,779,542	\$3,507,254

Project: Ocala/Marion Urban Area FY 2024/2025-2025/2026 UPWP

Project Type: Transportation Planning

FM Number: 4393315

Lead Agency: Ocala/Marion TPO

Length: N/A

LRTP (Page #): N/A

SIS Status: No

Description

TPO Unified Planning Work Program (UPWP) Consolidated Planning Grant (CPG) funding for FY 2024/25 and FY 2025/26.



Prior <2025: \$0

Future >2029: \$0

Total Project Cost: \$1,358,593

Phase	Fund Category	Funding Source	2025	2026	2027	2028	2029	Total
PLN	PL	Federal	\$675,850	\$682,743	\$0	\$0	\$0	\$1,358,593
Total:			\$675,850	\$682,743	\$0	\$0	\$0	\$1,358,593

Project: Ocala/Marion Urban Area FY 2026/2027-2027/2028 UPWP

Project Type: Transportation Planning

FM Number: 4393316

Lead Agency: Ocala/Marion TPO

Length: N/A

L RTP (Page #): N/A

SIS Status: No

Description

TPO Unified Planning Work Program (UPWP) Consolidated Planning Grant (CPG) funding for FY 2026/27 and FY 2027/28.



Prior <2025: \$0

Future >2029: \$0

Total Project Cost: \$1,365,486

Phase	Fund Category	Funding Source	2025	2026	2027	2028	2029	Total
PLN	PL	Federal	\$0	\$0	\$682,743	\$682,743	\$0	\$1,365,486
Total:			\$0	\$0	\$682,743	\$682,743	\$0	\$1,365,486

Project: Ocala/Marion Urban Area FY 2028/2029-2029/2030 UPWP

Project Type: Transportation Planning

FM Number: 4393317

Lead Agency: Ocala/Marion TPO

Length: N/A

LRTP (Page #): N/A

SIS Status: No

Description

TPO Unified Planning Work Program (UPWP) Consolidated Planning Grant (CPG) funding for FY 2028/29 and FY 2029/30.



Prior <2025: \$0

Future >2029: \$0

Total Project Cost: \$682,743

Phase	Fund Category	Funding Source	2025	2026	2027	2028	2029	Total
PLN	PL	Federal	\$0	\$0	\$0	\$0	\$682,743	\$682,743
Total:			\$0	\$0	\$0	\$0	\$682,743	\$682,743

Project: Suntran/Ocala/Marion Urb. Cap/Oper. Fixed Route FTA Section 5307

Project Type: Transportation Planning

FM Number: 4271882

Lead Agency: Marion County Transit

Length: N/A

LRTP (Page #): Goal 1, Objectives 1.1, 1.3, 1.4 (14)

SIS Status: No

Description

Grant for SunTran fixed route operational and capital.

Prior <2025: \$18,434,770

Future >2029: \$0

Total Project Cost: \$35,611,890



Phase	Fund Category	Funding Source	2025	2026	2027	2028	2029	Total
CAP	FTA	Federal	\$3,188,236	\$3,347,648	\$3,515,030	\$3,690,782	\$0	\$13,741,696
CAP	LF	Local	\$797,059	\$836,912	\$878,758	\$922,695	\$0	\$3,435,424
Total:			\$3,985,295	\$4,184,560	\$4,393,788	\$4,613,477	\$0	\$17,177,120

ITS-Maintenance Projects

- [Asset Maintenance Marion County](#)
- [City of Ocala MOA](#)
- [Demo of Old Buildings \(South Part of Yard\)](#)
- [Lighting Agreements](#)
- [Marion Primary In-House](#)
- [Marion Traffic Engineering Contracts](#)
- [Ocala Operations – Equipment Storage Building w/ Enclosed Bays \(Repair\)](#)
- [Remodel Shop & Tire Changing Area](#)



Project: Asset Maintenance Marion County

Project Type: Routine Maintenance

FM Number: 4469101

Lead Agency: FDOT

Length: N/A miles

LRTP (Page #): Goal 6, Objective 6.3 (15)

SIS Status: No

Description

Ongoing asset management.

Prior <2025: \$9,791,384

Future >2029: \$0

Total Project Cost: \$17,878,664



Phase	Fund Category	Funding Source	2025	2026	2027	2028	2029	Total
MNT	D	State 100%	\$2,371,820	\$2,371,820	\$2,371,820	\$971,820	\$0	\$8,087,280
Total:			\$2,371,820	\$2,371,820	\$2,371,820	\$971,820	\$0	\$8,087,280

Project: City of Ocala MOA

Project Type: Routine Maintenance

FM Number: 4427381

Lead Agency: City of Ocala

Length: N/A miles

LRTP (Page #): Goal 6, Objective 6.3 (15)

SIS Status: No

Description

Routine maintenance.

Prior <2025: \$153,825

Future >2029: \$0

Total Project Cost: \$214,800



Phase	Fund Category	Funding Source	2025	2026	2027	2028	2029	Total
MNT	D	State 100%	\$0	\$0	\$60,975	\$0	\$0	\$60,975
Total:			\$0	\$0	\$60,975	\$0	\$0	\$60,975

Project: Demo of Old Buildings (South Part of Yard)

Project Type: Fixed Capital Overlay

FM Number: 4516481

Lead Agency: FDOT

Length: N/A miles

L RTP (Page #): N/A

SIS Status: No



Description

Fixed capital outlay for demolition of old buildings.

Prior <2025: \$0

Future >2029: \$0

Total Project Cost: \$144,000

Phase	Fund Category	Funding Source	2025	2026	2027	2028	2029	Total
CST	FCO	State 100%	\$144,000	\$0	\$0	\$0	\$0	\$144,000
Total:			\$144,000	\$0	\$0	\$0	\$0	\$144,000

Project: Lighting Agreements

Project Type: Lighting
 FM Number: 4136153
 Lead Agency: FDOT
 Length: N/A miles
 LRTP (Page #): Goal 6, Objective 6.3 (15)
 SIS Status: No

Description

Routine and ongoing lighting maintenance.

Prior <2025: \$6,404,691 Future >2029: \$0 Total Project Cost: \$7,814,853



Phase	Fund Category	Funding Source	2025	2026	2027	2028	2029	Total
MNT	D	State 100%	\$454,457	\$468,088	\$487,617	\$0	\$0	\$1,410,162
Total:			\$454,457	\$468,088	\$487,617	\$0	\$0	\$1,410,162

Project: Marion Primary In-House

Project Type: Routine Maintenance

FM Number: 4181071

Lead Agency: FDOT

Length: N/A miles

LRTP (Page #): Goal 6, Objective 6.3 (15)

SIS Status: No

Description

Routine maintenance.

Prior <2025: \$47,233,332

Future >2029: \$0

Total Project Cost: \$59,748,332



Phase	Fund Category	Funding Source	2025	2026	2027	2028	2029	Total
MNT	D	State 100%	\$2,505,000	\$2,505,000	\$2,505,000	\$2,500,000	\$2,500,000	\$12,515,000
Total:			\$2,505,000	\$2,505,000	\$2,505,000	\$2,500,000	\$2,500,000	\$12,515,000


Project: Marion Traffic Engineering Contracts

Project Type: Traffic Signals
 FM Number: 4130194
 Lead Agency: Marion County
 Length: N/A miles
 LRTP (Page #): Goal 6, Objective 6.3 (15)
 SIS Status: No

Description

Ongoing traffic signal maintenance.

Prior <2025: \$8,860,199 **Future >2029:** \$0 **Total Project Cost:** \$9,838,765



Phase	Fund Category	Funding Source	2025	2026	2027	2028	2029	Total
OPS	DDR	State 100%	\$978,566	\$0	\$0	\$0	\$0	\$978,566
Total:			\$978,566	\$0	\$0	\$0	\$0	\$978,566

Project: Ocala Operations – Equipment Storage Building w/ Enclosed Bays (Repair)

Project Type: Fixed Capital Outlay

FM Number: 4539211

Lead Agency: FDOT

Length: N/A miles

L RTP (Page #): N/A

SIS Status: No

Description

Fixed capital overlay for the Ocala Operations equipment storage building with enclosed bays repairs.

Prior <2025: \$0

Future >2029: \$0

Total Project Cost: \$12,500



Phase	Fund Category	Funding Source	2025	2026	2027	2028	2029	Total
CST	FCO	State 100%	\$12,500	\$0	\$0	\$0	\$0	\$12,500
Total:			\$12,500	\$0	\$0	\$0	\$0	\$12,500

Project: Remodel Shop & Tire Changing Area

Project Type: Fixed Capital Outlay

FM Number: 4516511

Lead Agency: FDOT

Length: N/A miles

L RTP (Page #): N/A

SIS Status: No

Description

Fixed capital outlay for remodel of shop and tire changing area.

Prior <2025: \$0

Future >2029: \$0

Total Project Cost: \$788,000



Phase	Fund Category	Funding Source	2025	2026	2027	2028	2029	Total
CST	FCO	State 100%	\$788,000	\$0	\$0	\$0	\$0	\$788,000
Total:			\$788,000	\$0	\$0	\$0	\$0	\$788,000

6. APPENDIX

Appendix A: List of Figures

Figure 1: Map of TPO Planning Area.....	7
Figure 2: Safety Performance Measure Targets and Results.....	17
Figure 3: Performance Measure Targets and Results – Pavement and Bridge Condition	19
Figure 4: Performance Measure Targets and Results – System Performance	21
Figure 5: Performance Measure Targets and Results – Transit Asset Management	22
Figure 6: Performance Measure Targets and Results – Transit Safety Targets.....	23
Figure 7: List of Funding Categories and Associated Funding Sources.....	26
Figure 8: 5-Year Summary of Total Funding by Category and Fiscal Year	28
Figure 9: Table showing 5-Year Funding Summary by Source.....	28
Figure 10: 5-Year Funding Summary by Source.....	29
Figure 11: 5-Year Funding Summary by Mode/Type	30
Figure 12: 2023 List of Priority Projects (LOPP), Top 20 Priorities.....	34
Figure 13: Project Phase/Activity and Information Acronym List	36
Figure 14: Location specific TIP projects.....	37

Appendix B: List of Federally Obligated Projects

ANNUAL LISTING OF FEDERALLY OBLIGATED PROJECTS

Summary

On an annual basis, per Title 23, United States Code (USC) 450.334, the Ocala Marion Transportation Planning Organization (TPO) is required to provide a summary listing of projects for which federal funds have been *obligated in the preceding federal fiscal year (FFY) from October 1 to September 30. The Florida Department of Transportation (FDOT) assists the TPO in complying with this requirement by providing a detailed report of federal obligations for Marion County. The report is included each year as an amendment to the current Transportation Improvement Program (TIP).

A net total of \$68,078,620 of federal funds were obligated in FFY 2023 for 35 transportation projects and programs in Marion County. Projects or programs for which federal funds have been obligated are not necessarily initiated or completed in the FFY, and the amount of the obligation in a fiscal year will typically not equal the total cost of the entire project. The following summary and companion FDOT report provide a listing of the federally obligated projects by phases and funding sources. In some cases, the FFY totals are negative, which reflect a de-obligation of project or program funding.

*Obligation is the legal commitment by the Federal government to pay or reimburse a State or other entity for the Federal share of a project's eligible cost. Obligated projects have been authorized by the federal government and funds have been approved for reimbursement. Funding for projects can in some cases also be de-obligated. Funding previously obligated is removed from a project due to changes such as cost, delay or cancellation.

ITEM NO	DESCRIPTION	PHASE	LENGTH	FFY 2023 Total
238648 1	SR 45 (US 41) FROM SW 110TH ST TO NORTH OF SR 40	PE	4.146	\$346,793
410674 2	SR 40 FROM END OF 4 LANES TO EAST OF CR 314	PE	5.327	\$144,488
410674 2	SR 40 FROM END OF 4 LANES TO EAST OF CR 314	ROW	5.327	\$1,200,374
410674 3	SR 40 FROM EAST OF CR 314 TO EAST OF CR 314A	PE	6.14	\$157,818
426179 1	SILVER SPRINGS STATE PARK PEDESTRIAN BRIDGES	PE	0	-\$6,613
426179 1	SILVER SPRINGS STATE PARK PEDESTRIAN BRIDGES	CST	0	\$3,877,007
431797 2	NE 25TH AVENUE FROM NE 14TH STREET (SR492) TO NE 24TH STREET	PE	0.754	\$9,009
431797 3	NE 25TH AVENUE FROM NE 24TH STREET TO NE 35TH STREET	PE	0.817	\$1,936
431798 1	NE 36TH AVENUE FROM SR 492 (NE 14TH ST) TO NE 35TH STREET	RRU	1.517	\$217,903
431935 1	SR 40 CORRIDOR FROM US 441 TO NE 8TH AVENUE	PE	0.633	-\$9,298
433651 1	CR 484 FROM SW 20TH AVENUE TO CR 475A	PE	0.741	\$111,747
433651 1	CR 484 FROM SW 20TH AVENUE TO CR 475A	ROW	0.741	\$151,539
433651 1	CR 484 FROM SW 20TH AVENUE TO CR 475A	RRU	0.741	\$660,819
433651 1	CR 484 FROM SW 20TH AVENUE TO CR 475A	CST	0.741	\$235,784
433652 1	SR 40 INTERSECTIONS AT SW 40TH AVENUE AND SW 27TH AVENUE	ROW	1.309	-\$1,201,832
433661 1	US 441 FROM SR 40 TO SR 40A (SW BROADWAY)	CST	0.384	\$1,932,410
435660 2	SR 326 FROM SR 326 RXR CROSS 627142B TO E OF CR 25A (NW GAINESVILLE RD)	ROW	0.216	\$773
435660 2	SR 326 FROM SR 326 RXR CROSS 627142B TO E OF CR 25A (NW GAINESVILLE RD)	CST	0.216	\$949
436361 1	ITS OPERATIONAL SUPPORT- MARION COUNTY CMGC CONTRACT	CST	0	\$90,008
436361 2	ITS OPERATIONAL SUPPORT- CITY OF OCALA	CST	0	\$592,847
436375 2	CITYWIDE SIDEWALK IMPROVEMENTS	CST	0	\$19,747
437596 2	SR 40/SILVER SPRINGS BLVD FROM NW 27TH AVE TO SW 7TH AVE	CST	1.406	\$303,809
438562 1	I-75 (SR 93) REST AREA MARION COUNTY FROM N OF SR 484 TO S OF SR 200	CST	0.346	\$6,453,801
439238 1	SR 25/500/US441/ FROM SR 35/SE BASELINE RD TO SR 200/SW 10TH STREET	CST	10.612	\$3,643
439331 3	OCALA/MARION URBAN AREA FY 2020/2021-2021/2022 UPWP	PE	0	-\$307,933
439331 4	OCALA/MARION URBAN AREA FY 2022/2023-2023/2024 UPWP	PE	0	\$886,932
439887 2	MARION COUNTY PEDESTRIAN LIGHTING BUNDLE A	CST	1.234	\$73,299
440900 2	I-75 FRAME - ARTERIALS	PE	0	-\$33,439

ITEM NO	DESCRIPTION	PHASE	LENGTH	FFY 2023 Total
441136 1	SR25/SR200/US301/US441 FROM CR 25A TO US 301/US441 INTERCHANGE	CST	8.846	\$378,092
441141 1	SR 464 FROM SR 500 (US 27/301) TO SR 35	CST	5.878	\$14,432,051
441366 1	SR 40 FROM SW 27TH AVE TO MLK JR. AVE	CST	0.79	\$2,112
443170 1	SR 93 (I-75) FROM SUMTER COUNTY TO SR 200	PE	13.993	\$1,074
443170 1	SR 93 (I-75) FROM SUMTER COUNTY TO SR 200	CST	13.993	\$26,578,160
445217 1	SR-326 FROM EAST OF SR-25/200 (US-441/301) TO SR-40	CST	8.404	\$864,528
445687 1	US 41 N / S WILLIAMS ST FROM BRITTAN ALEXANDER BRIDGE TO RIVER RD	PE	0.1	\$150,000
445687 1	US 41 N / S WILLIAMS ST FROM BRITTAN ALEXANDER BRIDGE TO RIVER RD	CST	0.1	\$1,122,691
445688 1	US 27/US 441 @ CR 42	PE	0.065	\$150,000
445688 1	US 27/US 441 @ CR 42	CST	0.065	\$144,262
445701 1	SE ABSHIER BLVD FROM SE HAMES RD TO N OF SE AGNEW RD	PE	0.18	\$333,825
445701 1	SE ABSHIER BLVD FROM SE HAMES RD TO N OF SE AGNEW RD	CST	0.18	\$126,978
445800 1	E SR 40 @ SR 492	PE	0.116	-\$102
445800 1	E SR 40 @ SR 492	CST	0.116	\$1,828,999
447603 1	NW 10TH/NE 14TH ST SR 492 TO NE 25TH AVE.	PE	0.026	\$10,000
447603 1	NW 10TH/NE 14TH ST SR 492 TO NE 25TH AVE.	CST	0.026	\$91,630
450948 1	SR 40 FROM NE 64TH AVE TO LAKE COUNTY LINE	PE	25.712	\$1,900,000
450951 1	SR 40 FROM 25TH AVE TO NE 64TH AVE	PE	4.244	\$2,050,000
450952 1	SR 40 FROM US 441 TO 25TH AVE	PE	2.25	\$2,000,000
		35 PROJECTS/PROGRAMS	TOTAL:	\$68,078,620

Obligation Funding by Phase

Construction (CST): \$59,152,807
Preliminary Engineering (PE): \$7,896,237
Right-of-Way (ROW): \$150,854
Railroad Utilities (RRU): \$878,722

Phase Code

CST – Construction
PE – Preliminary Engineering
ROW – Right-of-Way
RRU – Railroad Utilities

FLORIDA DEPARTMENT OF TRANSPORTATION
OFFICE OF WORK PROGRAM
ANNUAL OBLIGATIONS REPORT
=====

Ocala-Marion TPO

HIGHWAYS
=====

ITEM NUMBER:238648 1
DISTRICT:05
ROADWAY ID:36060000

PROJECT DESCRIPTION:SR 45 (US 41) FROM SW 110TH ST TO NORTH OF SR 40
COUNTY:MARION
PROJECT LENGTH: 4.146MI

NON-SIS
TYPE OF WORK:ADD LANES & RECONSTRUCT
LANES EXIST/IMPROVED/ADDED: 4/ 2/ 2

FUND
CODE

2023

PHASE: PRELIMINARY ENGINEERING / RESPONSIBLE AGENCY: MANAGED BY FDOT

SA
SL

1,000
345,793

TOTAL 238648 1

346,793

TOTAL 238648 1

346,793

ITEM NUMBER:410674 2
DISTRICT:05
ROADWAY ID:36080000

PROJECT DESCRIPTION:SR 40 FROM END OF 4 LANES TO EAST OF CR 314
COUNTY:MARION
PROJECT LENGTH: 5.327MI

SIS
TYPE OF WORK:ADD LANES & RECONSTRUCT
LANES EXIST/IMPROVED/ADDED: 2/ 2/ 2

FUND
CODE

2023

PHASE: PRELIMINARY ENGINEERING / RESPONSIBLE AGENCY: MANAGED BY FDOT

SA
SN

157,249
-12,761

PHASE: RIGHT OF WAY / RESPONSIBLE AGENCY: MANAGED BY FDOT

SA
SN

1,204,913
-4,539

TOTAL 410674 2

1,344,862

TOTAL 410674 2

1,344,862

ITEM NUMBER:410674 3
DISTRICT:05
ROADWAY ID:36080000

PROJECT DESCRIPTION:SR 40 FROM EAST OF CR 314 TO EAST OF CR 314A
COUNTY:MARION
PROJECT LENGTH: 6.140MI

SIS
TYPE OF WORK:ADD LANES & RECONSTRUCT
LANES EXIST/IMPROVED/ADDED: 2/ 2/ 2

FUND
CODE

2023

PHASE: PRELIMINARY ENGINEERING / RESPONSIBLE AGENCY: MANAGED BY FDOT

SA

157,818

TOTAL 410674 3

157,818

TOTAL 410674 3

157,818

ITEM NUMBER:431797 2
DISTRICT:05
ROADWAY ID:36000041

PROJECT DESCRIPTION:NE 25TH AVENUE FROM NE 14TH STREET (SR492) TO NE 24TH STREET
COUNTY:MARION
PROJECT LENGTH: .754MI

NON-SIS
TYPE OF WORK:ADD LANES & RECONSTRUCT
LANES EXIST/IMPROVED/ADDED: 2/ 2/ 2

FUND
CODE

2023

PHASE: PRELIMINARY ENGINEERING / RESPONSIBLE AGENCY: MANAGED BY FDOT

SA

9,009

TOTAL 431797 2

9,009

TOTAL 431797 2

9,009

FLORIDA DEPARTMENT OF TRANSPORTATION
OFFICE OF WORK PROGRAM
ANNUAL OBLIGATIONS REPORT
=====

Ocala-Marion TPO

HIGHWAYS
=====

ITEM NUMBER:431797 3 PROJECT DESCRIPTION:NE 25TH AVENUE FROM NE 24TH STREET TO NE 35TH STREET *NON-SIS*
DISTRICT:05 COUNTY:MARION TYPE OF WORK:ADD LANES & RECONSTRUCT
ROADWAY ID:36000041 PROJECT LENGTH: .817MI LANES EXIST/IMPROVED/ADDED: 2/ 2/ 1

FUND CODE	2023

PHASE: PRELIMINARY ENGINEERING / RESPONSIBLE AGENCY: MANAGED BY FDOT	
SA	1,936
TOTAL 431797 3	1,936
TOTAL 431797 3	1,936

ITEM NUMBER:431798 1 PROJECT DESCRIPTION:NE 36TH AVENUE FROM SR 492 (NE 14TH ST) TO NE 35TH STREET *NON-SIS*
DISTRICT:05 COUNTY:MARION TYPE OF WORK:ADD LANES & RECONSTRUCT
ROADWAY ID:36000042 PROJECT LENGTH: 1.517MI LANES EXIST/IMPROVED/ADDED: 2/ 2/ 4

FUND CODE	2023

PHASE: RAILROAD AND UTILITIES / RESPONSIBLE AGENCY: MANAGED BY FDOT	
SA	217,903
TOTAL 431798 1	217,903
TOTAL 431798 1	217,903

ITEM NUMBER:431935 1 PROJECT DESCRIPTION:SR 40 CORRIDOR FROM US 441 TO NE 8TH AVENUE *NON-SIS*
DISTRICT:05 COUNTY:MARION TYPE OF WORK:SIDEWALK
ROADWAY ID:36080000 PROJECT LENGTH: .633MI LANES EXIST/IMPROVED/ADDED: 4/ 0/ 0

FUND CODE	2023

PHASE: PRELIMINARY ENGINEERING / RESPONSIBLE AGENCY: MANAGED BY FDOT	
TALT	-9,298
TOTAL 431935 1	-9,298
TOTAL 431935 1	-9,298

ITEM NUMBER:433651 1 PROJECT DESCRIPTION:CR 484 FROM SW 20TH AVENUE TO CR 475A *SIS*
DISTRICT:05 COUNTY:MARION TYPE OF WORK:INTERCHANGE IMPROVEMENT
ROADWAY ID:36570000 PROJECT LENGTH: .741MI LANES EXIST/IMPROVED/ADDED: 4/ 0/ 0

FUND CODE	2023

PHASE: PRELIMINARY ENGINEERING / RESPONSIBLE AGENCY: MANAGED BY FDOT	
SN	111,747
PHASE: RIGHT OF WAY / RESPONSIBLE AGENCY: MANAGED BY FDOT	
GFSL	-33,026
SA	98,271
SL	86,235
SN	59
PHASE: RAILROAD AND UTILITIES / RESPONSIBLE AGENCY: MANAGED BY FDOT	
SA	76,886
SN	583,933
PHASE: CONSTRUCTION / RESPONSIBLE AGENCY: MANAGED BY FDOT	
SA	45,072
SN	190,712
TOTAL 433651 1	1,159,889
TOTAL 433651 1	1,159,889

FLORIDA DEPARTMENT OF TRANSPORTATION
OFFICE OF WORK PROGRAM
ANNUAL OBLIGATIONS REPORT
=====

Ocala-Marion TPO

HIGHWAYS
=====

ITEM NUMBER:433652 1 PROJECT DESCRIPTION:SR 40 INTERSECTIONS AT SW 40TH AVENUE AND SW 27TH AVENUE *NON-SIS*
DISTRICT:05 COUNTY:MARION TYPE OF WORK:ADD TURN LANE(S)
ROADWAY ID:36110000 PROJECT LENGTH: 1.309MI LANES EXIST/IMPROVED/ADDED: 4/ 0/ 1

FUND CODE	2023

PHASE: RIGHT OF WAY / RESPONSIBLE AGENCY: MANAGED BY FDOT	
GFSA	30,288
SA	1,963
SL	-1,234,083
TOTAL 433652 1	-1,201,832
TOTAL 433652 1	-1,201,832

ITEM NUMBER:433661 1 PROJECT DESCRIPTION:US 441 FROM SR 40 TO SR 40A (SW BROADWAY) *NON-SIS*
DISTRICT:05 COUNTY:MARION TYPE OF WORK:TRAFFIC OPS IMPROVEMENT
ROADWAY ID:36030000 PROJECT LENGTH: .384MI LANES EXIST/IMPROVED/ADDED: 6/ 0/ 0

FUND CODE	2023

PHASE: CONSTRUCTION / RESPONSIBLE AGENCY: MANAGED BY FDOT	
GFSL	561,751
SL	1,370,659
TOTAL 433661 1	1,932,410
TOTAL 433661 1	1,932,410

ITEM NUMBER:435660 2 PROJECT DESCRIPTION:SR 326 FROM SR 326 RXR CROSS 627142B TO E OF CR 25A (NW GAINESVILLE RD) *SIS*
DISTRICT:05 COUNTY:MARION TYPE OF WORK:ADD TURN LANE(S)
ROADWAY ID:36180000 PROJECT LENGTH: .216MI LANES EXIST/IMPROVED/ADDED: 3/ 0/ 1

FUND CODE	2023

PHASE: RIGHT OF WAY / RESPONSIBLE AGENCY: MANAGED BY FDOT	
NHPP	773
PHASE: CONSTRUCTION / RESPONSIBLE AGENCY: MANAGED BY FDOT	
NHPP	949
TOTAL 435660 2	1,722
TOTAL 435660 2	1,722

ITEM NUMBER:437596 2 PROJECT DESCRIPTION:SR 40/SILVER SPRINGS BLVD FROM NW 27TH AVE TO SW 7TH AVE *NON-SIS*
DISTRICT:05 COUNTY:MARION TYPE OF WORK:SIDEWALK
ROADWAY ID:36110000 PROJECT LENGTH: 1.406MI LANES EXIST/IMPROVED/ADDED: 2/ 2/ 0

FUND CODE	2023

PHASE: CONSTRUCTION / RESPONSIBLE AGENCY: MANAGED BY FDOT	
SL	48,181
TALL	255,628
TOTAL 437596 2	303,809
TOTAL 437596 2	303,809

FLORIDA DEPARTMENT OF TRANSPORTATION
OFFICE OF WORK PROGRAM
ANNUAL OBLIGATIONS REPORT
=====

Ocala-Marion TPO

HIGHWAYS
=====

ITEM NUMBER:438562 1 PROJECT DESCRIPTION:I-75 (SR 93) REST AREA MARION COUNTY FROM N OF SR 484 TO S OF SR 200 *SIS*
DISTRICT:05 COUNTY:MARION TYPE OF WORK:REST AREA
ROADWAY ID:36210000 PROJECT LENGTH: .346MI LANES EXIST/IMPROVED/ADDED: 6/ 0/ 0

FUND CODE	2023

PHASE: CONSTRUCTION / RESPONSIBLE AGENCY: MANAGED BY FDOT	
CARB	5,850,000
CARL	603,801
TOTAL 438562 1	6,453,801
TOTAL 438562 1	6,453,801

ITEM NUMBER:439238 1 PROJECT DESCRIPTION:SR 25/500/US441/ FROM SR 35/SE BASELINE RD TO SR 200/SW 10TH STREET *NON-SIS*
DISTRICT:05 COUNTY:MARION TYPE OF WORK:RESURFACING
ROADWAY ID:36010000 PROJECT LENGTH: 10.612MI LANES EXIST/IMPROVED/ADDED: 6/ 6/ 0

FUND CODE	2023

PHASE: CONSTRUCTION / RESPONSIBLE AGENCY: MANAGED BY FDOT	
SA	3,643
TOTAL 439238 1	3,643
TOTAL 439238 1	3,643

ITEM NUMBER:439887 2 PROJECT DESCRIPTION:MARION COUNTY PEDESTRIAN LIGHTING BUNDLE A *SIS*
DISTRICT:05 COUNTY:MARION TYPE OF WORK:LIGHTING
ROADWAY ID:36004000 PROJECT LENGTH: 1.234MI LANES EXIST/IMPROVED/ADDED: 4/ 0/ 0

FUND CODE	2023

PHASE: CONSTRUCTION / RESPONSIBLE AGENCY: MANAGED BY DUKE ENERGY FLORIDA, LLC	
HSP	73,299
TOTAL 439887 2	73,299
TOTAL 439887 2	73,299

ITEM NUMBER:441136 1 PROJECT DESCRIPTION:SR25/SR200/US301/US441 FROM CR 25A TO US 301/US441 INTERCHANGE *SIS*
DISTRICT:05 COUNTY:MARION TYPE OF WORK:RESURFACING
ROADWAY ID:36001000 PROJECT LENGTH: 8.846MI LANES EXIST/IMPROVED/ADDED: 4/ 4/ 0

FUND CODE	2023

PHASE: CONSTRUCTION / RESPONSIBLE AGENCY: MANAGED BY FDOT	
SA	378,092
TOTAL 441136 1	378,092
TOTAL 441136 1	378,092

FLORIDA DEPARTMENT OF TRANSPORTATION
OFFICE OF WORK PROGRAM
ANNUAL OBLIGATIONS REPORT
=====

Ocala-Marion TPO

HIGHWAYS
=====

ITEM NUMBER:441141 1	PROJECT DESCRIPTION:SR 464 FROM SR 500 (US 27/301) TO SR 35	*NON-SIS*
DISTRICT:05	COUNTY:MARION	
ROADWAY ID:36004000	PROJECT LENGTH: 5.878MI	
		TYPE OF WORK:RESURFACING
		LANES EXIST/IMPROVED/ADDED: 4/ 4/ 0
FUND CODE	2023	
-----	-----	
PHASE: CONSTRUCTION / RESPONSIBLE AGENCY: MANAGED BY FDOT		
SA	14,432,051	
TOTAL 441141 1	14,432,051	
TOTAL 441141 1	14,432,051	

ITEM NUMBER:441366 1	PROJECT DESCRIPTION:SR 40 FROM SW 27TH AVE TO MLK JR. AVE	*NON-SIS*
DISTRICT:05	COUNTY:MARION	
ROADWAY ID:36110000	PROJECT LENGTH: .790MI	
		TYPE OF WORK:SAFETY PROJECT
		LANES EXIST/IMPROVED/ADDED: 4/ 0/ 0
FUND CODE	2023	
-----	-----	
PHASE: CONSTRUCTION / RESPONSIBLE AGENCY: MANAGED BY FDOT		
HSP	2,112	
TOTAL 441366 1	2,112	
TOTAL 441366 1	2,112	

ITEM NUMBER:443170 1	PROJECT DESCRIPTION:SR 93 (I-75) FROM SUMTER COUNTY TO SR 200	*SIS*
DISTRICT:05	COUNTY:MARION	
ROADWAY ID:36210000	PROJECT LENGTH: 13.993MI	
		TYPE OF WORK:RESURFACING
		LANES EXIST/IMPROVED/ADDED: 3/ 3/ 0
FUND CODE	2023	
-----	-----	
PHASE: PRELIMINARY ENGINEERING / RESPONSIBLE AGENCY: MANAGED BY FDOT		
NHPP	1,074	
PHASE: CONSTRUCTION / RESPONSIBLE AGENCY: MANAGED BY FDOT		
NHPP	26,578,160	
TOTAL 443170 1	26,579,234	
TOTAL 443170 1	26,579,234	

ITEM NUMBER:445217 1	PROJECT DESCRIPTION:SR-326 FROM EAST OF SR-25/200 (US-441/301) TO SR-40	*SIS*
DISTRICT:05	COUNTY:MARION	
ROADWAY ID:36518000	PROJECT LENGTH: 8.404MI	
		TYPE OF WORK:RESURFACING
		LANES EXIST/IMPROVED/ADDED: 2/ 2/ 0
FUND CODE	2023	
-----	-----	
PHASE: CONSTRUCTION / RESPONSIBLE AGENCY: MANAGED BY FDOT		
GFSA	108,386	
SA	756,142	
TOTAL 445217 1	864,528	
TOTAL 445217 1	864,528	

FLORIDA DEPARTMENT OF TRANSPORTATION
 OFFICE OF WORK PROGRAM
 ANNUAL OBLIGATIONS REPORT
 =====
HIGHWAYS
 =====

Ocala-Marion TPO

ITEM NUMBER:445687 1 PROJECT DESCRIPTION:US 41 N / S WILLIAMS ST FROM BRITTAN ALEXANDER BRIDGE TO RIVER RD *NON-SIS*
 DISTRICT:05 COUNTY:MARION TYPE OF WORK:SAFETY PROJECT
 ROADWAY ID:36060000 PROJECT LENGTH: .100MI LANES EXIST/IMPROVED/ADDED: 2/ 2/ 0

FUND CODE	2023
PHASE: PRELIMINARY ENGINEERING / RESPONSIBLE AGENCY: MANAGED BY FDOT HSP	150,000
PHASE: CONSTRUCTION / RESPONSIBLE AGENCY: MANAGED BY FDOT HSP	1,122,691
TOTAL 445687 1	1,272,691
TOTAL 445687 1	1,272,691

ITEM NUMBER:445688 1 PROJECT DESCRIPTION:US 27/US 441 @ CR 42 *NON-SIS*
 DISTRICT:05 COUNTY:MARION TYPE OF WORK:TRAFFIC SIGNALS
 ROADWAY ID:36220000 PROJECT LENGTH: .065MI LANES EXIST/IMPROVED/ADDED: 2/ 0/ 0

FUND CODE	2023
PHASE: PRELIMINARY ENGINEERING / RESPONSIBLE AGENCY: MANAGED BY FDOT HSP	150,000
PHASE: CONSTRUCTION / RESPONSIBLE AGENCY: MANAGED BY FDOT HSP	144,262
TOTAL 445688 1	294,262
TOTAL 445688 1	294,262

ITEM NUMBER:445701 1 PROJECT DESCRIPTION:SE ABSHIER BLVD FROM SE HAMES RD TO N OF SE AGNEW RD *NON-SIS*
 DISTRICT:05 COUNTY:MARION TYPE OF WORK:TRAFFIC SIGNALS
 ROADWAY ID:36010000 PROJECT LENGTH: .180MI LANES EXIST/IMPROVED/ADDED: 2/ 2/ 0

FUND CODE	2023
PHASE: PRELIMINARY ENGINEERING / RESPONSIBLE AGENCY: MANAGED BY FDOT HSP	333,825
PHASE: CONSTRUCTION / RESPONSIBLE AGENCY: MANAGED BY FDOT HSP	126,978
TOTAL 445701 1	460,803
TOTAL 445701 1	460,803

ITEM NUMBER:445800 1 PROJECT DESCRIPTION:E SR 40 @ SR 492 *NON-SIS*
 DISTRICT:05 COUNTY:MARION TYPE OF WORK:TRAFFIC SIGNALS
 ROADWAY ID:36080000 PROJECT LENGTH: .116MI LANES EXIST/IMPROVED/ADDED: 2/ 2/ 0

FUND CODE	2023
PHASE: PRELIMINARY ENGINEERING / RESPONSIBLE AGENCY: MANAGED BY FDOT HSP	-102
PHASE: CONSTRUCTION / RESPONSIBLE AGENCY: MANAGED BY FDOT HSP	1,807,185
SA	21,814
TOTAL 445800 1	1,828,897
TOTAL 445800 1	1,828,897

FLORIDA DEPARTMENT OF TRANSPORTATION
OFFICE OF WORK PROGRAM
ANNUAL OBLIGATIONS REPORT
=====

OCALA-MARION TPO

HIGHWAYS
=====

ITEM NUMBER:447603 1	PROJECT DESCRIPTION:NW 10TH/NE 14TH ST SR 492 TO NE 25TH AVE.		*NON-SIS*
DISTRICT:05	COUNTY:MARION		
ROADWAY ID:36008000	PROJECT LENGTH: .026MI		
		2023	
<hr/>			
FUND CODE			
PHASE: PRELIMINARY ENGINEERING / RESPONSIBLE AGENCY: MANAGED BY FDOT			
SL		10,000	
PHASE: CONSTRUCTION / RESPONSIBLE AGENCY: MANAGED BY FDOT			
SL		91,630	
TOTAL 447603 1		101,630	
TOTAL 447603 1		101,630	

TYPE OF WORK:TRAFFIC SIGNALS
LANES EXIST/IMPROVED/ADDED: 2/ 2/ 0

ITEM NUMBER:450948 1	PROJECT DESCRIPTION:SR 40 FROM NE 64TH AVE TO LAKE COUNTY LINE		*SIS*
DISTRICT:05	COUNTY:MARION		
ROADWAY ID:36080000	PROJECT LENGTH: 25.712MI		
		2023	
<hr/>			
FUND CODE			
PHASE: PRELIMINARY ENGINEERING / RESPONSIBLE AGENCY: MANAGED BY FDOT			
SM		1,800,379	
SN		99,621	
TOTAL 450948 1		1,900,000	
TOTAL 450948 1		1,900,000	

TYPE OF WORK:RESURFACING
LANES EXIST/IMPROVED/ADDED: 3/ 3/ 0

ITEM NUMBER:450951 1	PROJECT DESCRIPTION:SR 40 FROM 25TH AVE TO NE 64TH AVE		*NON-SIS*
DISTRICT:05	COUNTY:MARION		
ROADWAY ID:36080000	PROJECT LENGTH: 4.244MI		
		2023	
<hr/>			
FUND CODE			
PHASE: PRELIMINARY ENGINEERING / RESPONSIBLE AGENCY: MANAGED BY FDOT			
SL		2,050,000	
TOTAL 450951 1		2,050,000	
TOTAL 450951 1		2,050,000	

TYPE OF WORK:PAVEMENT ONLY RESURFACE (FLEX)
LANES EXIST/IMPROVED/ADDED: 4/ 4/ 0

ITEM NUMBER:450952 1	PROJECT DESCRIPTION:SR 40 FROM US 441 TO 25TH AVE		*NON-SIS*
DISTRICT:05	COUNTY:MARION		
ROADWAY ID:36080000	PROJECT LENGTH: 2.250MI		
		2023	
<hr/>			
FUND CODE			
PHASE: PRELIMINARY ENGINEERING / RESPONSIBLE AGENCY: MANAGED BY FDOT			
SL		2,000,000	
TOTAL 450952 1		2,000,000	
TOTAL 450952 1		2,000,000	
TOTAL DIST: 05		62,960,064	
TOTAL HIGHWAYS		62,960,064	

TYPE OF WORK:PAVEMENT ONLY RESURFACE (FLEX)
LANES EXIST/IMPROVED/ADDED: 2/ 2/ 0

FLORIDA DEPARTMENT OF TRANSPORTATION
OFFICE OF WORK PROGRAM
ANNUAL OBLIGATIONS REPORT
=====

OCALA-MARION TPO

PLANNING
=====

ITEM NUMBER:439331 3
DISTRICT:05
ROADWAY ID:

PROJECT DESCRIPTION:OCALA/MARION URBAN AREA FY 2020/2021-2021/2022 UPWP
COUNTY:MARION
PROJECT LENGTH: .000

NON-SIS
TYPE OF WORK:TRANSPORTATION PLANNING
LANES EXIST/IMPROVED/ADDED: 0/ 0/ 0

FUND
CODE

2023

PHASE: PRELIMINARY ENGINEERING / RESPONSIBLE AGENCY: MANAGED BY MARION COUNTY BOCC

PL

-307,933

TOTAL 439331 3

-307,933

TOTAL 439331 3

-307,933

ITEM NUMBER:439331 4
DISTRICT:05
ROADWAY ID:

PROJECT DESCRIPTION:OCALA/MARION URBAN AREA FY 2022/2023-2023/2024 UPWP
COUNTY:MARION
PROJECT LENGTH: .000

NON-SIS
TYPE OF WORK:TRANSPORTATION PLANNING
LANES EXIST/IMPROVED/ADDED: 0/ 0/ 0

FUND
CODE

2023

PHASE: PRELIMINARY ENGINEERING / RESPONSIBLE AGENCY: MANAGED BY MARION COUNTY BOCC

PL

886,932

TOTAL 439331 4

886,932

TOTAL 439331 4

886,932

TOTAL DIST: 05

578,999

TOTAL PLANNING

578,999

FLORIDA DEPARTMENT OF TRANSPORTATION
OFFICE OF WORK PROGRAM
ANNUAL OBLIGATIONS REPORT
=====

OCALA-MARION TPO

MISCELLANEOUS
=====

ITEM NUMBER:426179 1 PROJECT DESCRIPTION:SILVER SPRINGS STATE PARK PEDESTRIAN BRIDGES *NON-SIS*
DISTRICT:05 COUNTY:MARION TYPE OF WORK:MISCELLANEOUS CONSTRUCTION
ROADWAY ID: PROJECT LENGTH: .000 LANES EXIST/IMPROVED/ADDED: 0/ 0/ 0

FUND CODE	2023
PHASE: PRELIMINARY ENGINEERING / RESPONSIBLE AGENCY: MANAGED BY FDOT	
TALL	-2,496
TALT	-4,117
PHASE: CONSTRUCTION / RESPONSIBLE AGENCY: MANAGED BY FDOT	
CARM	132,135
CARN	713,333
TALL	548,731
TALM	159,173
TALN	848,827
TALT	1,474,808
TOTAL 426179 1	3,870,394
TOTAL 426179 1	3,870,394

ITEM NUMBER:436361 1 PROJECT DESCRIPTION:ITS OPERATIONAL SUPPORT- MARION COUNTY CMGC CONTRACT *NON-SIS*
DISTRICT:05 COUNTY:MARION TYPE OF WORK:ITS COMMUNICATION SYSTEM
ROADWAY ID: PROJECT LENGTH: .000 LANES EXIST/IMPROVED/ADDED: 0/ 0/ 0

FUND CODE	2023
PHASE: CONSTRUCTION / RESPONSIBLE AGENCY: MANAGED BY FDOT	
SA	21,882
SL	68,126
TOTAL 436361 1	90,008
TOTAL 436361 1	90,008

ITEM NUMBER:436361 2 PROJECT DESCRIPTION:ITS OPERATIONAL SUPPORT- CITY OF OCALA *NON-SIS*
DISTRICT:05 COUNTY:MARION TYPE OF WORK:ITS COMMUNICATION SYSTEM
ROADWAY ID: PROJECT LENGTH: .000 LANES EXIST/IMPROVED/ADDED: 0/ 0/ 0

FUND CODE	2023
PHASE: CONSTRUCTION / RESPONSIBLE AGENCY: MANAGED BY FDOT	
SL	592,847
TOTAL 436361 2	592,847
TOTAL 436361 2	592,847

ITEM NUMBER:436375 2 PROJECT DESCRIPTION:CITYWIDE SIDEWALK IMPROVEMENTS *NON-SIS*
DISTRICT:05 COUNTY:MARION TYPE OF WORK:SIDEWALK
ROADWAY ID: PROJECT LENGTH: .000 LANES EXIST/IMPROVED/ADDED: 0/ 0/ 0

FUND CODE	2023
PHASE: CONSTRUCTION / RESPONSIBLE AGENCY: MANAGED BY FDOT	
SL	19,747
TOTAL 436375 2	19,747
TOTAL 436375 2	19,747

FLORIDA DEPARTMENT OF TRANSPORTATION
 OFFICE OF WORK PROGRAM
 ANNUAL OBLIGATIONS REPORT
 =====
MISCELLANEOUS
 =====

ITEM NUMBER: 440900 2
 DISTRICT: 05
 ROADWAY ID:

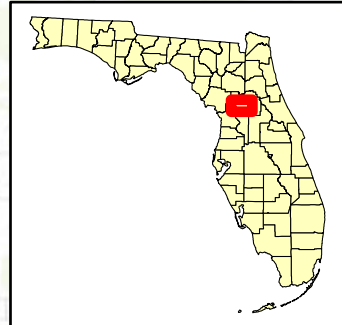
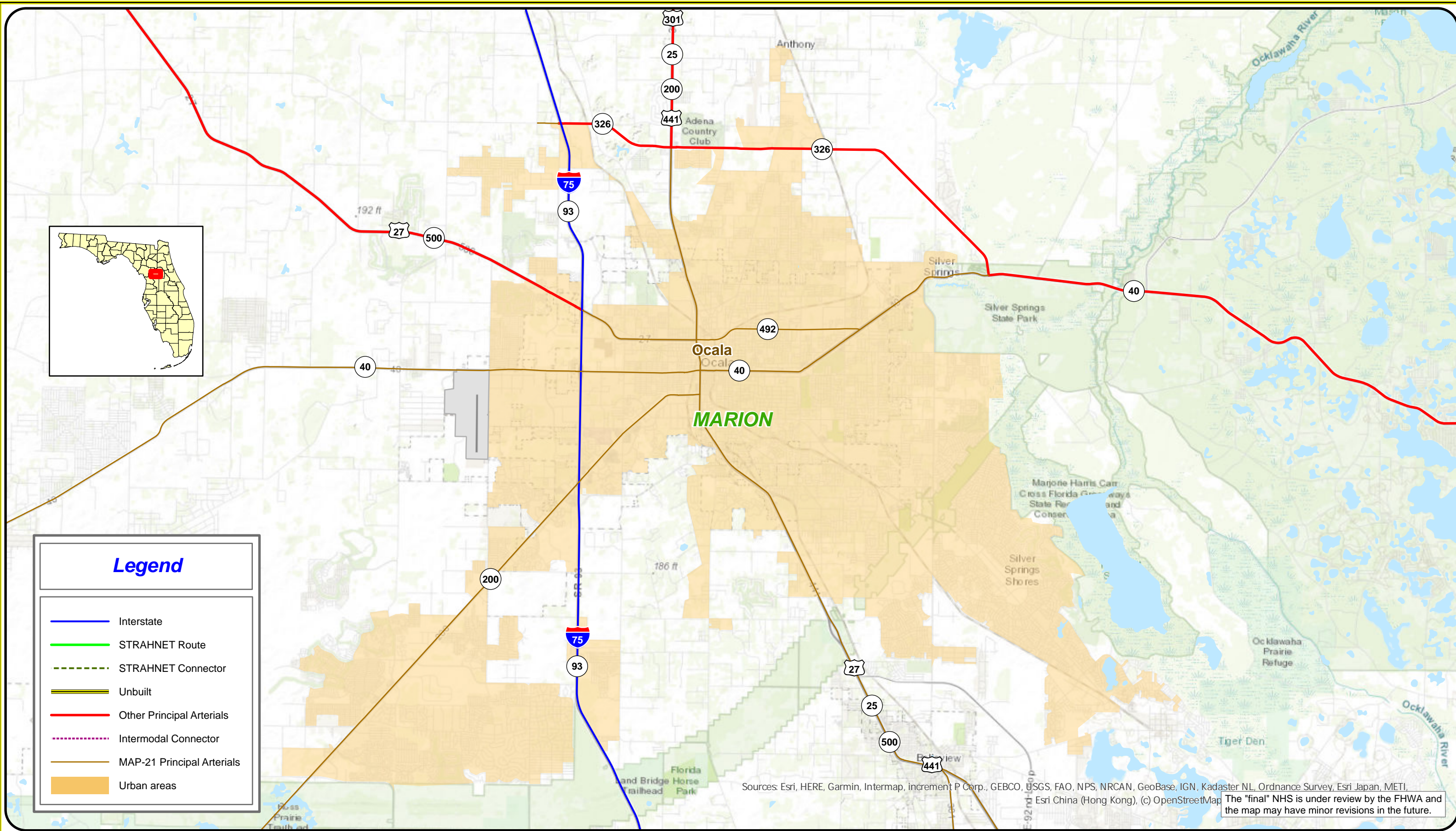
PROJECT DESCRIPTION: I-75 FRAME - ARTERIALS
 COUNTY: MARION
 PROJECT LENGTH: .000

NON-SIS
 TYPE OF WORK: ITS COMMUNICATION SYSTEM
 LANES EXIST/IMPROVED/ADDED: 0/ 0/ 0

FUND CODE	2023

PHASE: PRELIMINARY ENGINEERING / RESPONSIBLE AGENCY: MANAGED BY FDOT	
NFP	-24,204
SA	-9,235
TOTAL 440900 2	-33,439
TOTAL 440900 2	-33,439
TOTAL DIST: 05	4,539,557
TOTAL MISCELLANEOUS	4,539,557
<hr/>	
GRAND TOTAL	68,078,620

Appendix C: Map of National Highway System (NHS) and Strategic Intermodal System (SIS)



Legend

- Interstate
- STRAHNET Route
- - - STRAHNET Connector
- Unbuilt
- Other Principal Arterials
- - - Intermodal Connector
- MAP-21 Principal Arterials
- Urban areas

Sources: Esri, HERE, Garmin, Intermap, increment P Corp., GEBCO, USGS, FAO, NPS, NRCAN, GeoBase, IGN, Kadaster NL, Ordnance Survey, Esri Japan, METI, Esri China (Hong Kong), (c) OpenStreetMap contributors, Swatch, Bing, and the U.S. Department of the Interior. The "final" NHS is under review by the FHWA and the map may have minor revisions in the future.

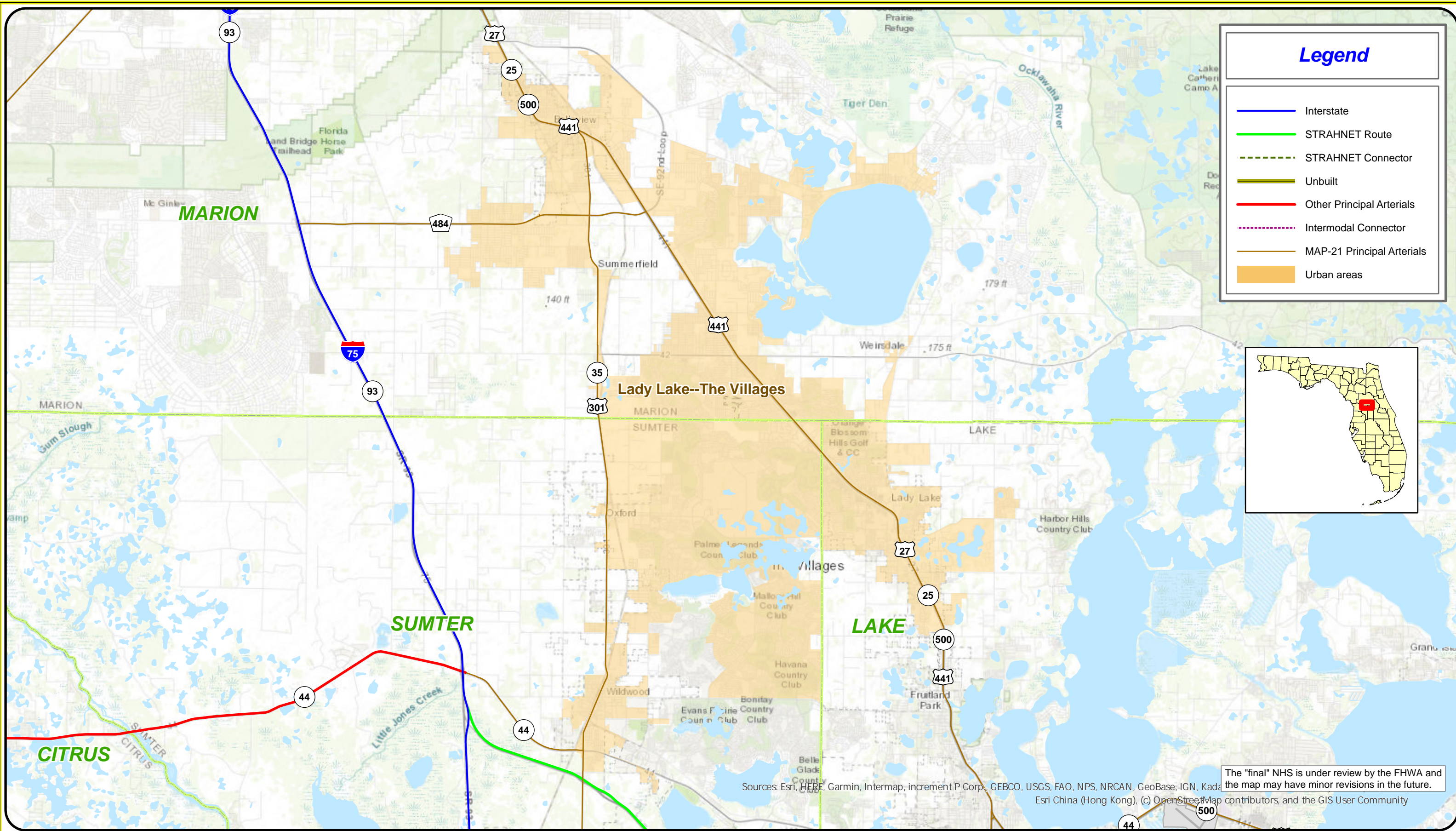
Florida Department of Transportation
Transportation Data & Analytics

Florida's National Highway System

Ocala - 7/6/2023

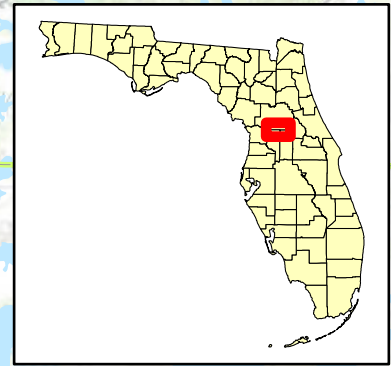
N

0 0.47 0.95 1.9 2.85 3.8 Miles



Legend

- Interstate
- STRAHNET Route
- - - STRAHNET Connector
- Unbuilt
- Other Principal Arterials
- · - · Intermodal Connector
- MAP-21 Principal Arterials
- Urban areas



Sources: Esri, HERE, Garmin, Intermap, increment P Corp., GEBCO, USGS, FAO, NPS, NRCAN, GeoBase, IGN, Kad...
 Esri China (Hong Kong), (c) OpenStreetMap contributors, and the GIS User Community

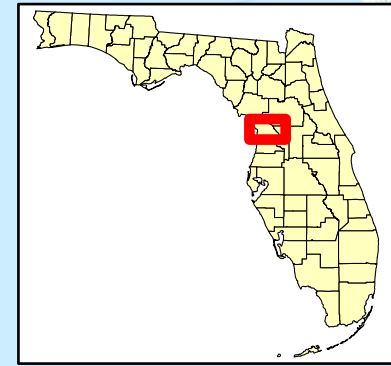
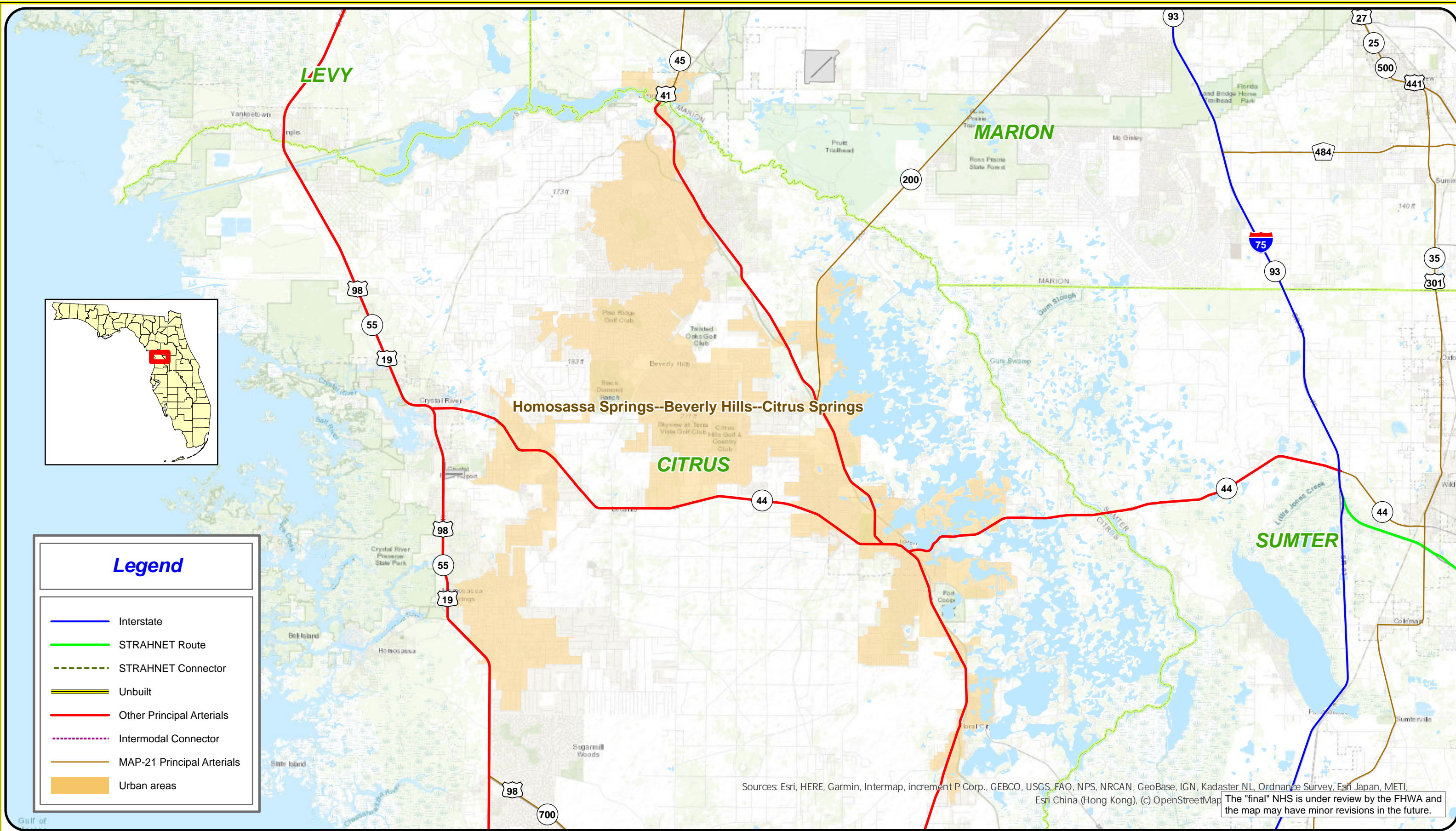
The "final" NHS is under review by the FHWA and the map may have minor revisions in the future.

Florida Department of Transportation
 Transportation Data & Analytics

Florida's National Highway System

Lady Lake, The Villages - 7/6/2023

0 0.5 1 2 3 4 Miles



Legend

- Interstate
- STRAHNET Route
- - - STRAHNET Connector
- Unbuilt
- Other Principal Arterials
- - - Intermodal Connector
- MAP-21 Principal Arterials
- Urban areas

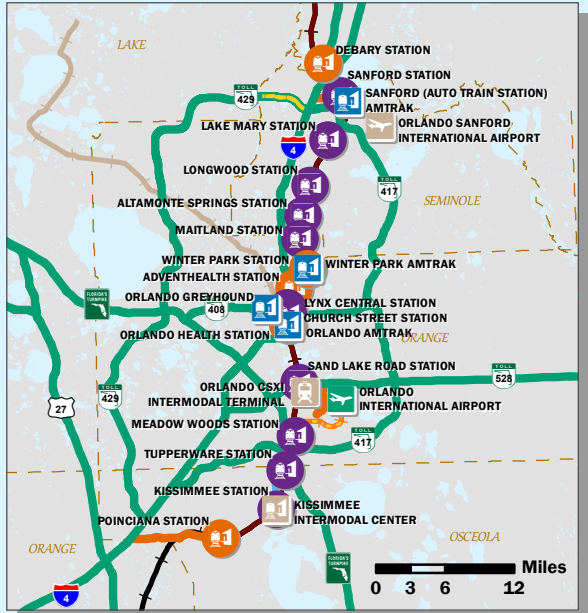
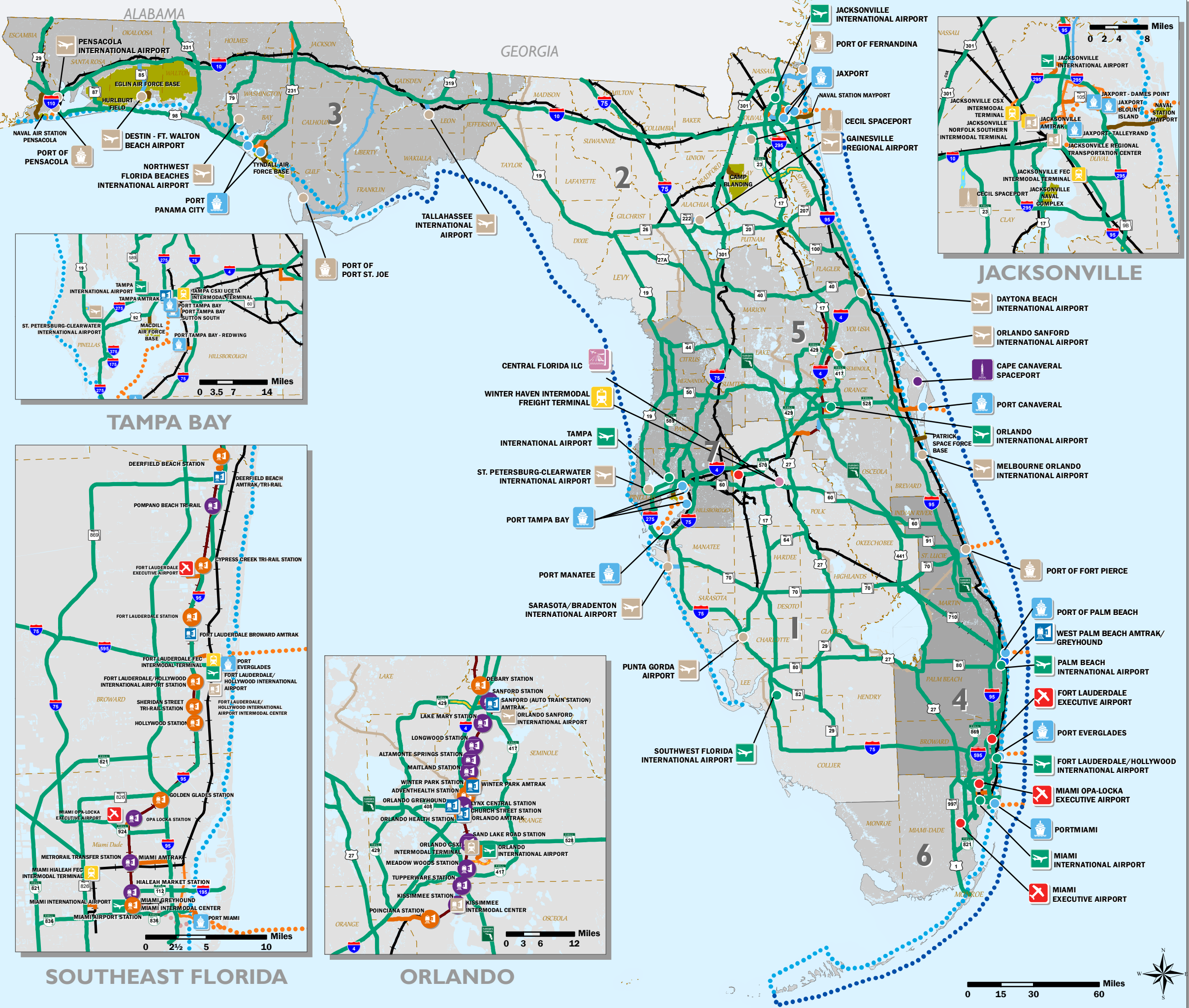
Sources: Esri, HERE, Garmin, Intermap, increment P Corp., GEBCO, USGS, FAO, NPS, NRCAN, GeoBase, IGN, Kadaster NL, Ordnance Survey, Esri Japan, METI, Esri China (Hong Kong), (c) OpenStreetMap. The "final" NHS is under review by the FHWA and the map may have minor revisions in the future.

Florida Department of Transportation
Transportation Data & Analytics

Florida's National Highway System

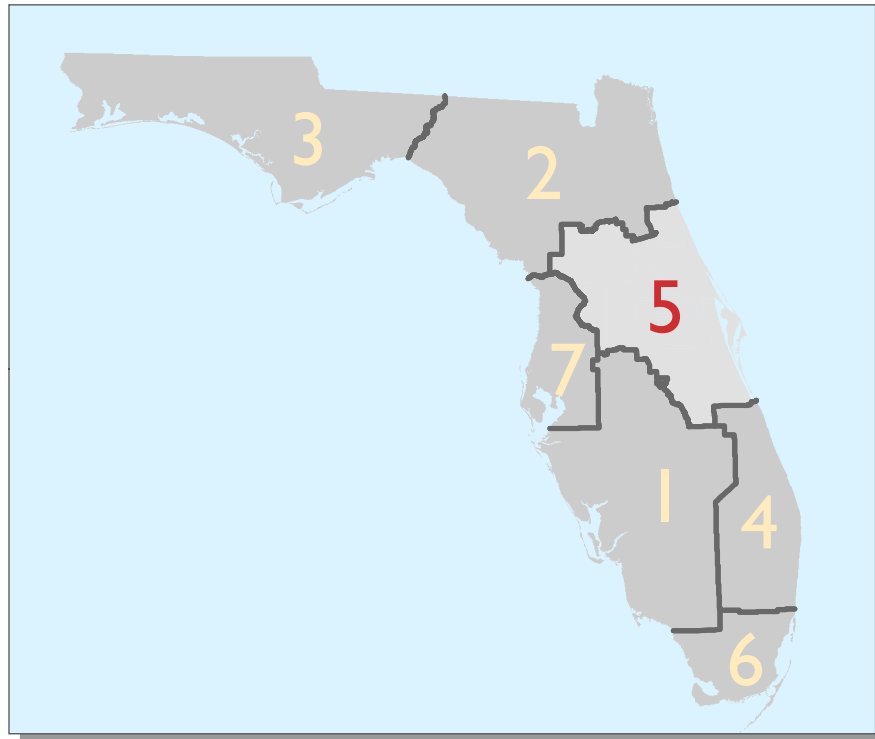
Homosassa Springs, Beverly Hills, Citrus Springs - 7/6/2023

0 0.5 1 2 3 4 Miles



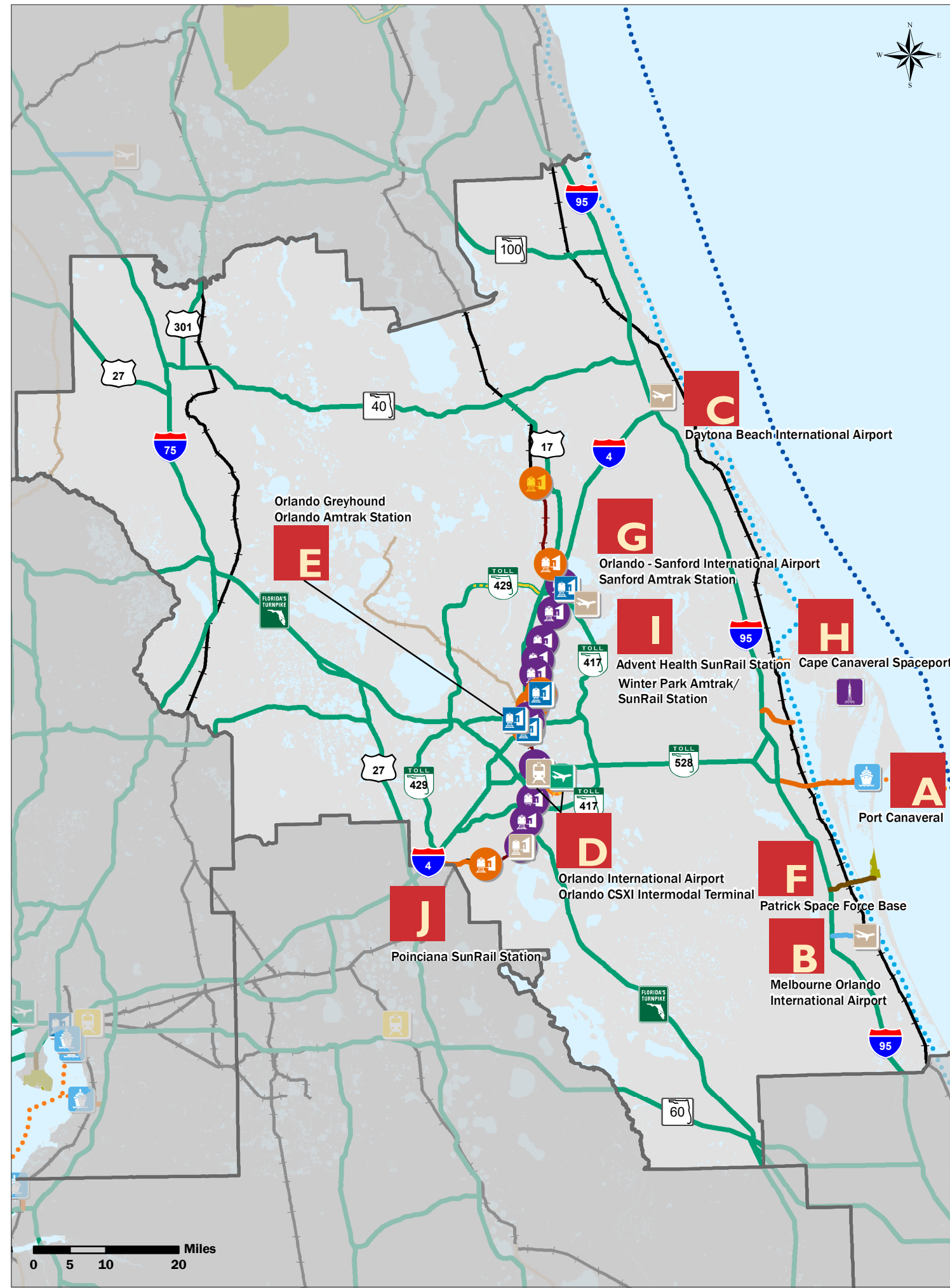
- Airports & Spaceports**
 - SIS Commercial Service Airport
 - Strategic Growth Commercial Service Airport
 - SIS General Aviation Reliever Airport
 - SIS Spaceport
 - Strategic Growth Spaceport
- Seaports**
 - SIS Seaport
 - Strategic Growth Seaport
- Freight Rail Terminals**
 - SIS Freight Rail Terminal
 - Strategic Growth Freight Rail Terminal
- Intermodal Logistic Center**
 - Strategic Growth Intermodal Logistic Center
- Interregional Passenger Terminals**
 - SIS Passenger Terminal
 - Strategic Growth Passenger Terminal
- Urban Fixed Guideway Transit Terminal**
 - SIS Urban Fixed Guideway Hub
 - SIS Urban Fixed Guideway Station
- Highway**
 - SIS Highway Corridor
 - Future SIS Highway Corridor
 - Strategic Growth Highway Corridor
 - SIS Highway Connector
 - Strategic Growth Highway Connector
 - Future Strategic Growth Highway Connector
 - SIS Military Access Facility
- Rail & Urban Fixed Guideway**
 - SIS Railway Corridor
 - Strategic Growth Railway Corridor
 - SIS Railway Connector
 - Strategic Growth Railway Connector
 - SIS Urban Fixed Guideway
- Waterways**
 - SIS Waterway
 - Strategic Growth Waterway
 - SIS Waterway Connector
 - SIS Waterway Shipping Lane

DISTRICT 5 overview



DESIGNATED SIS AND STRATEGIC GROWTH FACILITIES						
Facility Type	Active and Planned Drop Facilities					Future Facility
	Corridor / Hub		Connector		Military Access Facility	
	SIS	Strategic Growth	SIS	Strategic Growth		
Airports	1	3	-	-	-	-
Spaceports	1	-	-	-	-	-
Seaports	1	-	-	-	-	-
Freight Terminals	-	1	-	-	-	-
Passenger Terminals	4	1	-	-	-	-
UFG Hubs / Stations	6 / 11	-	-	-	-	1 / 0
Rail Miles	301	54	2	3	-	6
Urban Fixed Guideway	52	-	-	-	-	12
Highway Miles (Centerline)	796	-	38	17	6	13
Highway Miles (Lane)	3803	-	140	72	26	11

Note: For Future Highways that have yet to be open to traffic, lane mileage has not been included



SIS atlas

- Airports and Spaceports**
 - SIS Airport
 - Strategic Growth Airport
 - SIS Spaceport
- Seaports**
 - SIS Seaport
- Freight Rail Terminals**
 - Strategic Growth Freight Rail Terminal
- Passenger Terminals**
 - SIS Passenger Terminal
 - Strategic Growth Passenger Terminal
- UFG Transit Terminals**
 - SIS Urban Fixed Guideway Hub
 - Future SIS Urban Fixed Guideway Hub
 - SIS Urban Fixed Guideway Station
- Highway**
 - SIS Highway Corridor
 - Future SIS Highway Corridor
 - SIS Highway Connector
 - Strategic Growth Highway Connector
 - Military Access Facility
- Rail**
 - SIS Railway Corridor
 - Strategic Growth Railway Corridor
 - SIS Railway Connector
- Urban Fixed Guideway (UFG)**
 - SIS Urban Fixed Guideway Corridor
- Waterways**
 - SIS Waterway
 - SIS Waterway Connector
 - SIS Waterway Shipping Lane
- Connector Map Insets**
 - A

Appendix D: Transportation Performance Management Sheets

Transportation Performance Management

January 2024

OVERVIEW

This document highlights key target setting provisions of Federal Highway Administration (FHWA) and Federal Transit Administration (FTA) performance management requirements for state Departments of Transportation (DOT), Metropolitan Planning Organizations (MPO), and public transportation providers.*

TRANSPORTATION PERFORMANCE MANAGEMENT FRAMEWORK

Federal transportation law requires state DOTs and MPOs to implement Transportation Performance Management (TPM), a strategic approach to making investment and policy decisions to achieve performance goals. TPM uses past performance levels and forecasted conditions to measure progress toward strategic goals as a means to guide investments.



Three FHWA Performance Measures (PM) rules and two FTA transit rules establish various performance measures to assess highway safety (PM1), bridge and pavement condition (PM2), system performance and freight movement (PM3), transit asset management (TAM), and transit safety. The FHWA and FTA Planning Rule and the performance measures rules also specify how MPOs should set targets, report performance, and integrate performance management into their Long Range Transportation Plans (LRTP) and Transportation Improvement Programs (TIP).*

Long Range Transportation Plans

The LRTP must:

- » Describe performance measures and targets used in assessing the performance of the transportation system.
- » Include a System Performance Report that:
 - Evaluates the performance of the transportation system with respect to performance targets.
 - Documents the progress achieved by the MPO in meeting the targets.
- » Integrate the goals, objectives, performance measures, and targets described in other plans and processes required as part of a performance-based program.

Transportation Improvement Programs

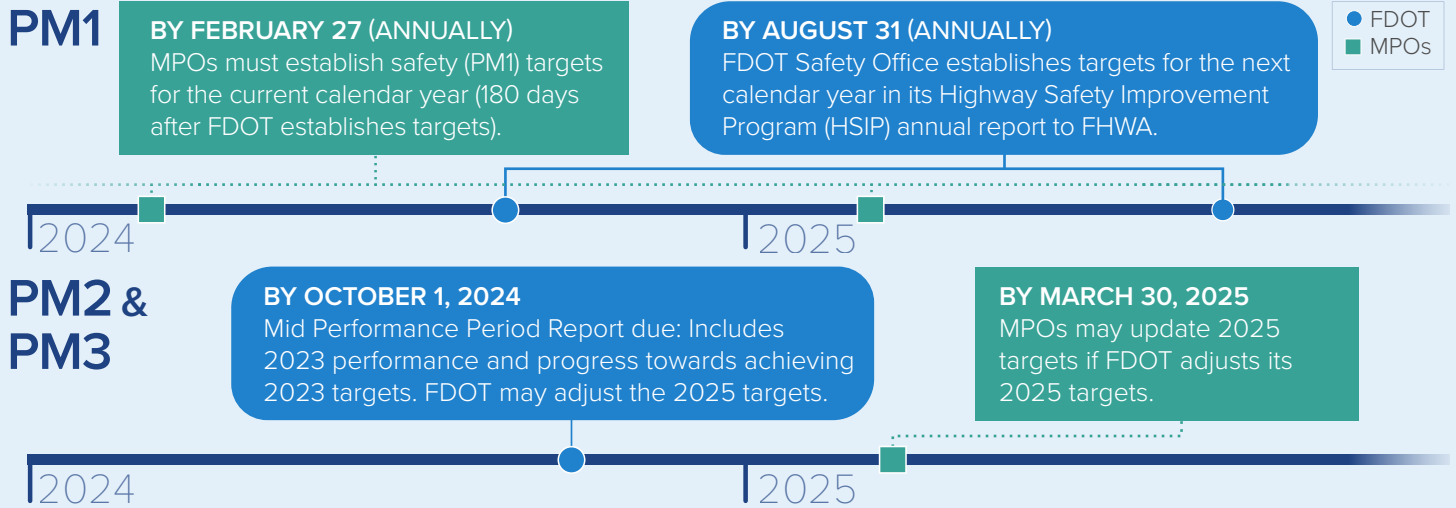
The TIP must:

- » Reflect the investment priorities established in the LRTP.
- » Be designed such that once implemented, it makes progress toward achieving the performance targets.
- » Include a description of the anticipated effect of the TIP toward achieving the performance targets, linking investment priorities to performance targets.

FDOT and the Metropolitan Planning Organization Advisory Council (MPOAC) have developed model language for inclusion of performance measures and targets in LRTPs and TIPs

*Please refer to the five accompanying fact sheets to obtain key information for the three FHWA performance measures rules and two FTA transit rules.

TIMELINE FOR MPO ACTIONS



TIMEFRAME

TRANSIT ASSET MANAGEMENT AND TRANSIT SAFETY

PUBLIC TRANSPORTATION PROVIDERS		MPOs
TAM <ul style="list-style-type: none"> Update TAM Plan/Group TAM Plan every 4 years Update TAM targets annually 	Transit Safety <ul style="list-style-type: none"> Update safety targets annually 	<ul style="list-style-type: none"> Update MPO transit targets with every LRTP update Reflect MPO targets and public transportation provider(s) current targets in each updated TIP

TARGET SETTING OPTIONS

The Florida Department of Transportation (FDOT), the MPOs, and public transportation providers set their respective performance targets in coordination with one another. All MPOs establish a target for each applicable performance measure by one of two options:

<p>Support the target established by FDOT or the public transportation provider(s).</p> <p>The MPO agrees to plan and program projects so that they contribute toward the accomplishment of the state or public transportation provider(s) target.</p>	<p>OR</p>	<p>Establish own target.</p> <p>The MPO coordinates with FDOT or the public transportation provider(s) regarding the methodology used to develop the target and the proposed target prior to establishing a final target.</p>
---------------------------------------------------------------------------------------------------------------------------------------------------------------------------------------------------------------------------------------------------------------	------------------	--------------------------------------------------------------------------------------------------------------------------------------------------------------------------------------------------------------------------------------

For the **PM1, PM2, and PM3 measures**, MPOs must establish their targets no later than 180 days after FDOT sets its targets. For the **transit asset management and safety measures**, MPOs are not required to establish transit targets annually each time the public transportation provider(s) establishes targets. Instead, MPO transit targets must be established when the MPO updates the LRTP. MPOs will reflect current public transportation provider(s) targets in the updated TIP.

ASSESSMENT OF SIGNIFICANT PROGRESS

FHWA will not assess MPO target achievement. However, FHWA and FTA will review MPO adherence to performance management requirements as part of periodic transportation planning process reviews.

FOR MORE INFORMATION PLEASE CONTACT

Regina Colson, Transportation Performance Measures Coordinator
 Florida Department of Transportation | Regina.Colson@dot.state.fl.us | (850) 414-5271

PM1: Safety (All Public Roads)



Florida Department of Transportation Forecasting & Trends Office

Performance Management

January 2024

OVERVIEW

The first of Federal Highway Administration's (FHWA) performance management rules establishes measures to assess safety on all public roads and the process for the Florida Department of Transportation (FDOT) and Florida's Metropolitan Planning Organizations (MPO) to establish and report their safety targets.*

PERFORMANCE MEASURES – APPLICABLE TO ALL PUBLIC ROADS

NUMBER OF FATALITIES	<i>The total number of persons suffering fatal injuries in a motor vehicle crash during a calendar year.</i>	RATE OF SERIOUS INJURIES	<i>The total number of serious injuries per 100 million VMT in a calendar year.</i>
RATE OF FATALITIES	<i>The total number of fatalities per 100 million vehicle miles traveled (VMT) in a calendar year.</i>	NUMBER OF NON-MOTORIZED FATALITIES AND NON-MOTORIZED SERIOUS INJURIES	<i>The combined total number of non-motorized fatalities and non-motorized serious injuries involving a motor vehicle during a calendar year.</i>
NUMBER OF SERIOUS INJURIES	<i>The total number of persons suffering at least one serious injury in a motor vehicle crash during a calendar year.</i>		

TIMELINE



BY FEBRUARY 27 (ANNUALLY)

MPOs must establish safety (PM1) targets for the current calendar year (180 days after FDOT establishes targets).

BY AUGUST 31 (ANNUALLY)

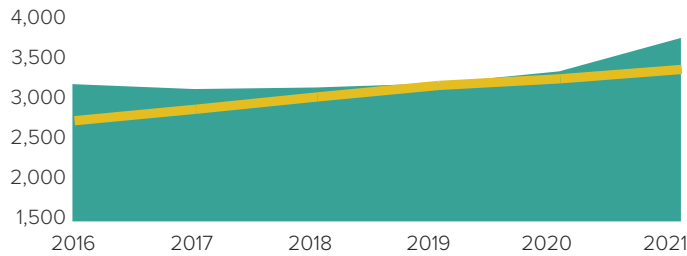
FDOT Safety Office establishes targets for the next calendar year in its Highway Safety Improvement Program (HSIP) annual report to FHWA.

● FDOT
■ MPOs

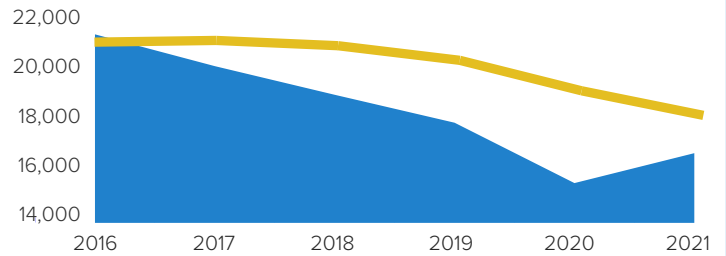
* Please refer to the [fact sheet](#) addressing *MPO Requirements* for information about MPO targets and planning processes.

EXISTING STATEWIDE CONDITIONS

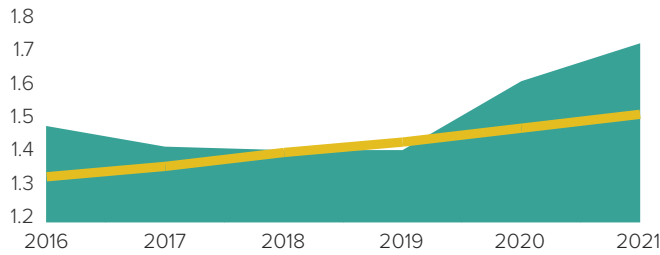
ANNUAL FATALITIES



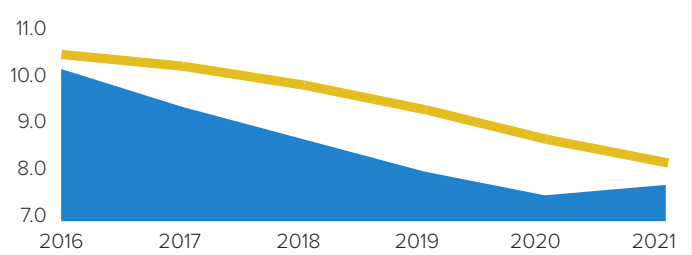
ANNUAL SERIOUS INJURIES



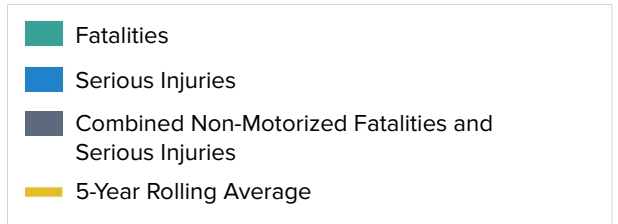
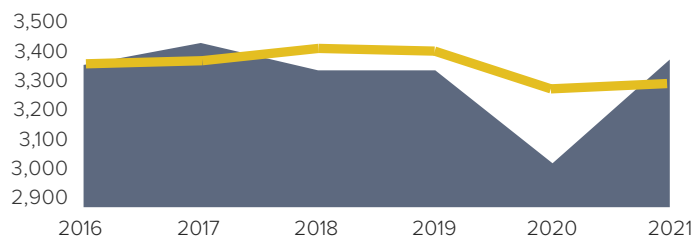
FATALITY RATE (PER HUNDRED MILLION VMT)



SERIOUS INJURY RATE (PER HUNDRED MILLION VMT)



NUMBER OF NON-MOTORIZED FATALITIES AND SERIOUS INJURIES



This is the current data available.

Source: FLHSMV, 2022.

STATEWIDE TARGETS

FDOT establishes statewide safety targets for the following calendar year as part of the [HSIP Annual Report](#), which must be submitted by August 31 each year.

Given FDOT's firm belief that every life counts, the target set for all safety performance measures is ZERO.

MPO TARGETS

MPOs must set targets by February 27 of each year (within 180 days after FDOT sets targets). MPOs have the option of supporting the statewide targets or establishing their own targets for the MPO planning area.

MPOs must include the most recent reported performance and targets with each TIP update. The TIP must describe how the investments contribute to achieving the performance targets. The LRTP must include a System Performance Report that discusses the performance of the transportation system and progress achieved in meeting the targets over time.

ASSESSMENT OF SIGNIFICANT PROGRESS

FHWA considers a state to have met or made significant progress when at least four of the five safety targets are met or the actual outcome is better than baseline performance. Florida is making progress towards achieving the targets established for serious injuries but not yet for fatalities or non-motorized users.

As requested by FHWA, FDOT annually develops an [HSIP Implementation Plan](#) to highlight strategies it will undertake in support of these targets. MPOs are encouraged to review this Plan each year to identify strategies appropriate for their planning area.

FHWA will not assess MPO target achievement. However, FHWA will review MPO adherence to performance management requirements as part of periodic transportation planning process reviews.

FOR MORE INFORMATION PLEASE CONTACT

Regina Colson, Transportation Performance Measures Coordinator
 Florida Department of Transportation | Regina.Colson@dot.state.fl.us | (850) 414-5271

PM2: Bridge and Pavement



Florida Department of Transportation Forecasting & Trends Office

Performance Management

January 2024

OVERVIEW

The [second Federal Highway Administration \(FHWA\) performance management rule](#) establishes measures to assess the condition of bridges and pavement on the National Highway System (NHS) and the process for the Florida Department of Transportation (FDOT) and Florida's Metropolitan Planning Organizations (MPO) to establish and report targets.*

PAVEMENT PERFORMANCE MEASURES

- » Percentage of pavements on the Interstate System in **GOOD** condition.
- » Percentage of pavements on the Interstate System in **POOR** condition.
- » Percentage of pavements on the non-Interstate NHS in **GOOD** condition.
- » Percentage of pavements on the non-Interstate NHS in **POOR** condition.

GOOD CONDITION

Suggests no major investment is needed.

BRIDGE PERFORMANCE MEASURES

- » Percentage of NHS bridges (by deck area) in **GOOD** condition.
- » Percentage of NHS bridges (by deck area) in **POOR** condition.

POOR CONDITION

Suggests major investment is needed.

TIMELINE

SECOND Performance Period (January 1, 2022 to December 31, 2025)

BY OCTOBER 1, 2024

Mid Performance Period Report due: Includes 2023 performance and progress towards achieving 2023 targets. FDOT may adjust the 2025 targets.

BY MARCH 30, 2025

MPOs may update 2025 targets if FDOT adjusts its 2025 targets.

● FDOT
■ MPOs

2024

2025

* Please refer to the [fact sheet](#) addressing *MPO Requirements* for information about MPO targets and planning processes.

EXISTING STATEWIDE CONDITIONS

NHS Bridges

Year	in Good Condition	in Poor Condition
2018	66.8%	1.2%
2019	65.5%	0.5%
2020	63.7%	0.7%
2021 (Baseline)	61.5%	0.9%
2022	58.2%	0.6%

Interstate Pavements

Year	in Good Condition	in Poor Condition
2018	53.7%	0.6%
2019	68.5%	0.2%
2020	68.8%	0.6%
2021 (Baseline)	70.5%	0.3%
2022	73.4%	0.2%

Non-Interstate NHS Pavements

Year	in Good Condition	in Poor Condition
2018	40.1%	0.4%
2019	41.0%	0.2%
2020	N/A	N/A
2021 (Baseline)	47.5%	0.6%
2022	48.8%	0.6%

Source: FDOT and FHWA.

STATEWIDE TARGETS

FDOT established 2023 and 2025 targets for NHS bridge and pavement on December 16, 2022. These targets are identical to those set for 2019 and 2021, respectively. Florida's performance through 2021 exceeds the targets.

Performance Measure	2023 Target	2025 Target
Bridge		
% of NHS bridges (by deck area) in GOOD condition	50.0%	50.0%
% of NHS bridges (by deck area) in POOR condition	10.0%	10.0%
Pavement		
% of Interstate pavements in GOOD condition	60.0%	60.0%
% of Interstate pavements in POOR condition	5.0%	5.0%
% of non-Interstate NHS pavements in GOOD condition	40.0%	40.0%
% of non-Interstate NHS pavements in POOR condition	5.0%	5.0%

MPO TARGETS

MPOs set their 2025 targets in June 2023 (180 days after FDOT set the statewide targets). MPOs may update their 2025 targets if FDOT adjusts its 2025 targets.

The TIP must include the most recent reported performance and targets as well as a description of how the investments contribute to achieving the targets. The LRTP must include a System Performance Report that discusses performance and the progress achieved in meeting targets.

ASSESSMENT OF SIGNIFICANT PROGRESS

FHWA will determine if FDOT has made significant progress toward the achievement of each 2-year or 4-year statewide target if either:

- » The actual condition/performance level is better than the baseline performance; or
- » The actual performance level is equal to or better than the established target.

FHWA determined that FDOT made significant progress toward its 2021 PM2 targets; FHWA's assessment toward the 2023 targets is anticipated to be provided in 2024.

FHWA will not assess MPO target achievement. However, FHWA and FTA will review MPO adherence to performance management requirements as part of periodic transportation planning process reviews.

MINIMUM CONDITIONS

Every year, FHWA will assess if FDOT is meeting federal minimum condition standards for NHS bridges and Interstate pavements. If it is not, FDOT must obligate a specified percentage of available funds for maintenance of these facilities.

FDOT IS ON TRACK TO MEET MINIMUM CONDITION STANDARDS

- » **Bridge:** No more than 10 percent of total deck area of NHS bridges classified as Structurally Deficient (*Poor* condition) for three consecutive years. ✓
- » **Pavement:** No more than 5 percent of the Interstate System in *Poor* condition for most recent year. ✓

FOR MORE INFORMATION PLEASE CONTACT

Regina Colson, Transportation Performance Measures Coordinator

Florida Department of Transportation | Regina.Colson@dot.state.fl.us | (850) 414-5271

PM3: System Performance



Florida Department of Transportation Forecasting & Trends Office

Performance Management

January 2024

OVERVIEW

The third Federal Highway Administration (FHWA) performance management rule establishes measures to assess the reliability of passenger and truck freight travel on the National Highway System (NHS) and the process for the Florida Department of Transportation (FDOT) and Florida's Metropolitan Planning Organizations (MPO) to establish and report their targets.*

PERFORMANCE MEASURES

PERFORMANCE MEASURE	REFERRED TO AS	WHAT IT MEASURES
Percent of person-miles traveled on the Interstate that are reliable	Interstate reliability	Compares longer travel times (80 th percentile) to a normal travel time (50 th percentile). Vehicle occupancy is factored in to determine the person-miles traveled on segments considered reliable, and this is converted to a percent of total miles.
Percent of person-miles traveled on the non-Interstate NHS that are reliable	Non-Interstate NHS reliability	Compares longer travel times (80 th percentile) to a normal travel time (50 th percentile). Vehicle occupancy is factored in to determine the person-miles traveled on segments considered reliable, and this is converted to a percent of total miles.
Truck travel time reliability index (Interstate)	Truck reliability	Compares longer travel times (95 th percentile) to the normal travel time for trucks. This is expressed as a ratio called the Truck Travel Time Reliability Index, or TTTR.

The PM3 rule also defines measures for assessing the CMAQ Program that apply only to states and MPOs that are in a designated air quality non attainment areas or maintenance areas. Florida does not have any applicable areas, therefore the CMAQ measures are not addressed in this fact sheet.

TIMELINE

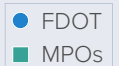
SECOND Performance Period (January 1, 2022 to December 31, 2025)

BY OCTOBER 1, 2024

Mid Performance Period Report due: Includes 2023 performance and progress towards achieving 2023 targets. FDOT may adjust the 2025 targets.

BY MARCH 30, 2025

MPOs may update 2025 targets if FDOT adjusts its 2025 targets.



2024


2025

* Please refer to the [fact sheet](#) addressing *MPO Requirements* for information about MPO targets and planning processes.

EXISTING STATEWIDE CONDITIONS

INTERSTATE RELIABILITY

Percent of person-miles traveled on the Interstate that are reliable



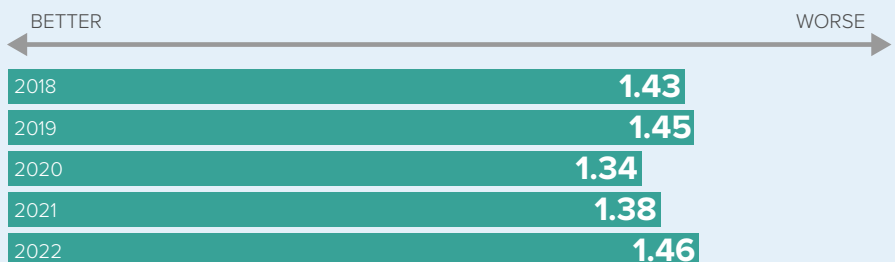
NON-INTERSTATE NHS RELIABILITY

Percent of person-miles traveled on the non-Interstate NHS that are reliable



TRUCK RELIABILITY

Truck travel time reliability index (Interstate)



Source: PM3 Report on Regional Integrated Transportation Information System (RITIS) platform using National Performance Management Data Research Data Set (NPMRDS).

STATEWIDE TARGETS

FDOT established the following 2023 and 2025 targets on December 16, 2022. These targets are identical to those set for 2019 and 2021, respectively. Florida's performance through 2021 exceeds the targets.

PERFORMANCE MEASURE	2023 TARGET	2025 TARGET
INTERSTATE RELIABILITY	75.0%	70.0%
NON-INTERSTATE NHS RELIABILITY	50.0%	50.0%
TRUCK RELIABILITY	1.75	2.00

MPO TARGETS

MPOs set their 2025 targets in June 2023 (180 days after FDOT set the statewide targets). MPOs may update their 2025 targets if FDOT adjusts its 2025 targets.

The TIP must include the most recent reported performance and targets as well as a description of how the investments contribute to achieving the targets. The LRTP must include a System Performance Report that discusses performance and the progress achieved in meeting targets.

ASSESSMENT OF SIGNIFICANT PROGRESS

FHWA will determine that FDOT has made significant progress toward the achievement of each 2-year or 4-year statewide target if either:

- » The actual performance level is better than the baseline performance; or
- » The actual performance level is equal to or better than the established target.

FHWA's determination of significant progress toward the 2023 interstate reliability and truck reliability targets is anticipated to be provided in 2024. If FDOT does not make significant progress toward achieving a reliability target, it must document the actions it will take to achieve the target. For the truck reliability measure, it must provide additional freight congestion analysis and documentation.

FHWA will not assess MPO target achievement. However, FHWA and FTA will review MPO adherence to performance management requirements as part of periodic transportation planning process reviews.

FOR MORE INFORMATION PLEASE CONTACT

Regina Colson, Transportation Performance Measures Coordinator

Florida Department of Transportation | Regina.Colson@dot.state.fl.us | (850) 414-5271

ASSET MANAGEMENT

Public Transit



Florida Department of Transportation Forecasting & Trends Office

Performance Management

January 2024

OVERVIEW

The Federal Transit Administration (FTA) Transit Asset Management rule applies to all recipients and subrecipients of federal transit funding that own, operate, or manage public transportation capital assets. The rule defines State of Good Repair (SGR) performance measures and establishes requirements for Transit Asset Management (TAM) Plans and performance targets. This fact sheet describes these requirements and the role of the Metropolitan Planning Organizations (MPO) under this rule.*

STATE OF GOOD REPAIR PERFORMANCE MEASURES

Transit Asset Categories and TAM Performance Measures

FTA ASSET CATEGORIES	PERFORMANCE MEASURES
EQUIPMENT Non-revenue support-service and maintenance vehicles	Percentage of non-revenue vehicles that have met or exceeded their useful life benchmark (ULB)
ROLLING STOCK Revenue vehicles	Percentage of revenue vehicles that have met or exceeded their ULB
INFRASTRUCTURE Rail fixed-guideway track	Percentage of track segments (by mode) with performance restrictions
FACILITIES Buildings and structures	Percentage of facilities rated below condition 3 on the Transit Economic Requirement Model (TERM) scale

“State of good repair” is defined as the condition in which a capital asset is able to operate at a full level of performance. This means the asset:

1. Is able to perform its designed function.
2. Does not pose a known unacceptable safety risk.
3. Lifecycle investment needs have been met or recovered.

Public transportation providers are required to report transit asset performance measures and targets annually to the National Transit Database (NTD).

TIMEFRAME

PUBLIC TRANSPORTATION PROVIDERS

- Update TAM Plan/Group TAM Plan every 4 years
- Update TAM targets annually

MPOs

- Update MPO TAM targets with every LRTP update
- Reflect MPO targets and public transportation provider(s) current TAM targets in each updated TIP

* Please refer to the [fact sheet](#) addressing *MPO Requirements* for information about MPO targets and planning processes.

TAM PLAN

Tier I versus Tier II Agencies

The rule makes a distinction between Tier I and Tier II public transportation providers and establishes different requirements for them.

TIER I

Operates rail

OR

≥ 101 vehicles across all fixed route modes

OR

≥ 101 vehicles in one non-fixed route mode

TIER II

Subrecipient of 5311 funds

OR

American Indian Tribe

OR

≤ 100 vehicles across all fixed route modes

OR

≤ 100 vehicles in one non-fixed route mode

Required Elements of Provider TAM Plans

1. Inventory of Capital Assets

TIERS I AND II

2. Condition Assessment

3. Decision Support Tools

4. Investment Prioritization

5. TAM and SGR Policy

TIER I ONLY

6. Implementation Strategy

7. List of Key Annual Activities

8. Identification of Resources

9. Evaluation Plan

A **TIER I** public transportation provider must develop its own TAM Plan. The Tier I public transportation provider must make the TAM plan, annual targets, and supporting materials available to the state DOTs and MPOs that provide funding to the provider.

A **TIER II** public transportation provider may develop its own plan or participate in a group TAM plan, which is compiled by a group TAM plan sponsor. Group plan sponsors must make the group plan, targets, and supporting materials available to the state DOTs and MPOs that program projects for any participants of the group plan.

The Florida Department of Transportation (FDOT) developed a group plan for all subrecipients in 2022 that includes collective TAM targets for the participating providers. Participants in FDOT's Group TAM Plan primarily operate in areas of the state that are not served by an MPO.

MPO AND PUBLIC TRANSPORTATION PROVIDER COORDINATION

- » Each public transportation provider or its sponsor must share its targets with each MPO in which the public transportation provider operates services.
- » MPOs are not required to establish transit asset management targets each time the public transportation provider(s) establishes annual targets. Instead, MPO transit targets must be established when the MPO updates the LRTP. MPOs will reflect current public transportation provider(s) TAM targets in the updated TIP.
- » When establishing transit asset management targets, the MPO can either agree to program projects that will support the public transportation provider(s) targets, or establish its own separate regional targets for the MPO planning area. MPO targets may differ from the public transportation provider(s) targets, especially if there are multiple public transportation providers in the MPO planning area.
- » MPOs are required to coordinate with the public transportation provider(s) and group plan sponsors when selecting targets.
- » FTA will not assess MPO progress toward achieving transit targets. However, Federal Highway Administration (FHWA) and FTA will review MPO adherence to performance management requirements as part of periodic transportation planning process reviews.

FOR MORE INFORMATION PLEASE CONTACT

Regina Colson, Transportation Performance Measures Coordinator

Florida Department of Transportation | Regina.Colson@dot.state.fl.us | (850) 414-5271

SAFETY

Public Transit



Florida Department of Transportation Forecasting & Trends Office

Performance Management

January 2024

OVERVIEW

The Federal Transit Administration (FTA) Public Transportation Agency Safety Plan (PTASP) rule established transit safety performance management requirements for certain providers of public transportation that receive federal financial assistance. This fact sheet describes these requirements and the role of Metropolitan Planning Organizations (MPO) under this rule.*

PUBLIC TRANSPORTATION AGENCY SAFETY PLANS (PTASP)

Federal Rule Applicability

Recipients and Sub-recipients of FTA 5307 funds

The rule applies to recipients and sub-recipients of FTA 5307 funds that operate a public transportation system and to operators of rail transit systems subject to FTA's State Safety Oversight Program.

The PTASP regulations do not apply to certain modes of transit service that are subject to the safety jurisdiction of another Federal agency, including passenger ferry operations regulated by the U.S. Coast Guard, and commuter rail operations that are regulated by the Federal Railroad Administration.

Small public transportation providers without rail and with fewer than 101 revenue vehicles in operation during peak service may complete their own plan or have their plan drafted or certified by their state DOT.

PUBLIC TRANSPORTATION SAFETY PERFORMANCE MEASURES

FATALITIES	<i>Total number of reportable fatalities and rate per total vehicle revenue miles by mode.</i>
INJURIES	<i>Total number of reportable injuries and rate per total vehicle revenue miles by mode.</i>
SAFETY EVENTS	<i>Total number of reportable events and rate per total vehicle revenue miles by mode.</i>
SYSTEM RELIABILITY	<i>Mean distance between major mechanical failures by mode.</i>

TIMEFRAME

PUBLIC TRANSPORTATION PROVIDERS

- Update safety targets annually

MPOs

- Update MPO safety targets with every LRTP update
- Reflect MPO targets and public transportation provider(s) current safety targets in each updated TIP

* Please refer to the [fact sheet](#) addressing *MPO Requirements* for information about MPO targets and planning processes.

RELATIONSHIP OF PTASP TO FLORIDA REQUIREMENTS

Florida requires each Section 5307 and/or 5311 public transportation provider to have an adopted System Safety Program Plan (SSPP) (Chapter 14-90, Florida Administrative Code). Because Section 5307 public transportation providers in Florida must already have a SSPP, FDOT recommends that public transportation providers revise their existing SSPPs to be compliant with the FTA PTASP requirements.

FDOT has issued guidance to public transportation providers to assist them with revising existing SSPPs to be compliant with the FTA PTASP requirements.

While the PTASP rule requires public transportation providers to establish safety performance targets, the SSPP does not.

REQUIREMENTS

TRANSIT SAFETY TARGET COORDINATION BETWEEN FDOT, MPOS, AND PUBLIC TRANSPORTATION PROVIDERS

- » Public transportation providers that annually draft and certify a PTASP and transit safety targets must make the PTASP and underlying safety performance data available to FDOT and the MPOs to aid in the planning process.
- » MPOs are not required to establish transit safety targets annually each time the public transportation provider(s) establishes targets. Instead, MPO transit targets must be established when the MPO updates the LRTP. MPOs will reflect current public transportation provider(s) PTASP targets in the updated TIP.
- » Public transportation providers will coordinate with FDOT and affected MPOs in the selection of transit safety performance targets.
- » Public transportation providers will give written notice to the MPO(s) and FDOT when the public transportation provider establishes transit safety targets.
- » When establishing transit safety targets, the MPO can either agree to program projects that will support the public transportation provider targets, or establish its own separate targets for the MPO planning area.
- » MPOs that establish their own transit safety targets will coordinate with the public transportation provider(s) and FDOT in the selection of transit safety performance targets, and will give written notice to the public transportation provider(s) and FDOT when the MPO establishes its own transit safety targets.
- » MPOs that agree to support the public transportation provider(s) safety targets will provide FDOT and the public transportation providers documentation that the MPO agrees to do so.
- » If two or more public transportation providers operate in an MPO planning area and establish different safety targets for a measure, the MPO may establish a single target for the MPO planning area or establish a set of targets that reflect the differing public transportation provider targets.

FOR MORE INFORMATION PLEASE CONTACT

Regina Colson, Transportation Performance Measures Coordinator


Florida Department of Transportation | Regina.Colson@dot.state.fl.us | (850) 414-5271

Appendix E: Public Notice Record

Appendix F: Public and Partner Comments

Appendix G: Glossary of Terms and Acronyms

Glossary of Terms and Acronyms



OCALA MARION
TRANSPORTATION
PLANNING
ORGANIZATION

November 2023

ACRYONYM	NAME	DESCRIPTION
3C	Continuing, Cooperative and Comprehensive	A Continuing, Cooperative and Comprehensive (3C) process is required for all Metropolitan Planning Organizations (MPO) to be eligible for Federal transportation funding.
AADT	Average Annual Daily Traffic	Average daily traffic on a roadway segment for all days of the week during a period of one year expressed in vehicles per day.
ACS	American Community Survey	The American Community Survey is an ongoing survey that provides vital information on a yearly basis about our nation and its people.
ADA	Americans with Disabilities Act	The Americans with Disabilities Act (ADA) prohibits discrimination against people with disabilities in employment, transportation, public accommodation, communications, and governmental activities.
ATMS	Automated Traffic Management System	ATMS is used to improve the efficiency of the transportation network. ATMS utilizes data-analysis and communication technology to reduce congestion in real-time due to crashes and other traffic problems.
BEA	Bureau of Economic Analysis	Federal agency within the Department of Commerce that provides economic data and projections.
BLS	Bureau of Labor Statistics	Federal agency within the Department of Labor that tracks federal employment data.
BTS	Bureau of Transportation Statistics	The Bureau of Transportation Statistics was established as a statistical agency in 1992. The Intermodal Surface Transportation Efficiency Act (ISTEA) of 1991 created BTS to administer data collection, analysis, and reporting and to ensure the most cost-effective use of transportation- monitoring resources.
CAAA	Clean Air Act Amendments of 1990	The original Clean Air Act was passed in 1963, but the national air pollution control program is actually based on the 1970 revision of the law. The Clean Air Act as amended in 1990 made major changes and contains the most far reaching revisions of the 1970 law.
CAC	Citizen Advisory Committee	The Citizens Advisory Committee (CAC) advises the TPO on local transportation issues based on the input of citizens they represent in the area. The TPO strives to keeps the composition of the CAC diverse in terms of geographic location and professions represented.
CBSA	Core Based Statistical Areas	CBSAs consist of the county or counties or equivalent entities associated with at least one core (urbanized area or urban cluster) of at least 10,000 population plus adjacent counties having a high degree of social and economic integration with the core. Social and economic integration is measured in the form of commuting and other reoccurring travel.
CFMPOA	Central Florida Metropolitan Planning Organization Alliance	A partnership of Transportation Planning Organizations in Central Florida created to provide transportation solutions throughout the region.
CFR	Code of Federal Regulations	The codification of the rules published in the Federal Register by the executive departments and agencies of the Federal Government. These are the administrative rules and regulations that clarify the impact of the United States Code (USC) or the law.

ACRYONYM	NAME	DESCRIPTION
CFRPM	Central Florida Regional Planning Model	Travel demand forecasting tool used by numerous planning agencies throughout central Florida.
CIP	Capital Improvement Program	The CIP is a multi-year schedule of programmed capital improvement projects, including cost estimates and budgeted by year. CIP documents are typically updated annually by a local government.
CMAQ	Congestion Mitigation and Air Quality Improvement Program	The CMAQ program funds transportation projects and programs in air quality non-attainment and maintenance areas that reduce traffic congestion and transportation related emissions (ozone, carbon monoxide, particulate matter, etc.).
CMP	Congestion Management Process	A systematic approach required in transportation management areas (TMAs) that provides for effective management and operation. Provides information on transportation system performance and finds alternative ways to alleviate congestion and enhance the mobility of people and goods, to levels that meet state and local needs.
COOP	Continuity of Operations Plan	The COOP outlines guidance to TPO Staff and Board Members to ensure all federal and state required essential functions continue to be performed in the event of an extended interruption of services due to a declared emergency or disaster.
CTC	Community Transportation Coordinator	Community Transportation Coordinators are businesses or county departments responsible for arrangement of transportation services delivered to the transportation disadvantaged. (Definition taken from Lee MPO - http://leempo.com/programs-products/transportation-disadvantaged/).
CTD	Commission for Transportation Disadvantaged	Created in 1989, the CTD was created to provide statewide policy guidance to Florida's Transportation Disadvantaged Program, which coordinates funds to provide older adults, persons with disabilities and people with limited access to employment, health care and educational opportunities (Definition taken from NCFRPC - http://www.ncfrpc.org/TD/td.html).
CTST	Community Traffic Safety Team	An organization created to inform the public about transportation safety issues. Major events conducted by the Marion County CTST include "Walk Your Child to School Day", a mock DUI scenario, and a Battle of the Belts competition.
DBE	Disadvantaged Business Enterprise	The DBE program ensures that federally-assisted contracts for transportation projects are made available for small businesses owned/ controlled by socially and economically disadvantaged individuals (Definition taken from FHWA - https://www.fhwa.dot.gov/civilrights/programs/dbe/).
DOPA	Designated Official Planning Agency	An agency that assists the Florida Commission for the Transportation Disadvantaged (CTD) in the coordination of safe, efficient, cost effective transportation services to those who are transportation disadvantaged. (Definition taken from CTD - https://ctd.fdot.gov/communitytransystem.htm)
DRI	Development of Regional Impact	A large-scale development project that may impact multiple counties or jurisdictions

ACRYONYM	NAME	DESCRIPTION
EIS	Environmental Impact Statement	Report developed as part of the National Environmental Policy Act requirements, which details any adverse economic, social, and environmental effects of a proposed transportation project for which Federal funding is part of the project.
EPA	Environmental Protection Agency	The federal regulatory agency responsible for administering and enforcing federal environmental laws, including the Clean Air Act, the Clean Water Act, the Endangered Species Act, and others.
ETDM	Efficient Transportation Decision Making	Developed by the Florida Department of Transportation (FDOT) to streamline the environmental review process, ETDM helps protect natural resources by involving stakeholders early in the transportation planning process. Specifically, ETDM is used to identify the impacts may occur from planned transportation projects.
FAA	Federal Aviation Administration	FAA provides a safe, secure, and efficient global aerospace system that contributes to national security and the promotion of US aerospace safety.
FAST Act	Fixing America's Surface Transportation Act	The Fixing America's Surface Transportation (FAST) Act is five-year legislation that was enacted into law on December 4, 2015. The main focus of the legislation is to improve the Nation's surface transportation infrastructure, including our roads, bridges, transit systems, and rail transportation network.
FDOT	Florida Department of Transportation	Originally named the Florida State Road Department, the Florida Department of Transportation (FDOT) was created in 1969. FDOT's mission is to ensure the mobility of people and goods, enhance economic prosperity, and preserve the quality of the environment and community (Definition taken from State of Florida- https://jobs.myflorida.com/go/ Department-of-Transportation/2817700/).
FHWA	Federal Highway Administration	A branch of the U.S. Department of Transportation that administers the federal-aid highway program, providing financial assistance to states to construct and improve highways, urban and rural roads, and bridges.
FMTP	Freight Mobility and Trade Plan	FDOT's Freight Mobility and Trade Plan (FMTP) defines policies and investments that will enhance Florida's economic development into the future.
FSUTMS	Florida Standard Urban Transportation Modeling Structure	FSUTMS is a computerized planning model that allows users to better predict the impact of transportation policies and programs by providing a standardized framework for the development, use and sharing of models.
FTA	Federal Transit Administration	A branch of the U.S. Department of Transportation that administers federal funding to transportation authorities, local governments, and states to support a variety of locally planned, constructed, and operated public transportation systems throughout the U.S., including buses, subways, light rail, commuter rail, streetcars, monorail, passenger ferry boats, inclined railways, and people movers.
FTP	Florida Transportation Plan	Florida's long-range plan that guides current transportation decisions. The plan outlines transportation issues and solutions related to improving safety, efficiency, population growth, economic development, and access to transit and other modes of transportation.

ACRYONYM	NAME	DESCRIPTION
FY	Fiscal Year/ Federal Fiscal Year	The TPO's Fiscal Year is from July 1 to June 30. The Federal Fiscal Year is from October 1 to September 30.
GIS	Geographic Information System	Computerized data management system designed to capture, store, retrieve, analyze, and display geographically referenced information.
HOV	High-Occupancy Vehicle	Vehicles carrying two or more people.
HSIP	Highway Safety Improvement Program	The goal of the HSIP program is to achieve a significant reduction in traffic fatalities and serious injuries on all public roads, including non-State-owned public roads and roads on tribal lands.
HUD	Department of Housing and Urban Development	HUD's mission is to increase homeownership, support community development and increase access to affordable housing free from discrimination. HUD's Community Development Block Grant Program (CDBG) is a program with many resources that are used to help address a wide array of community development needs, including sidewalks and other transportation infrastructure.
IIJA	Infrastructure Investment and Jobs Act	Commonly referred to as the Bipartisan Infrastructure Bill, IIJA was signed into law by President Biden on November 15, 2021. IIJA includes \$550 billion in new funding for transportation infrastructure. IIJA authorizes \$1.2 trillion in total spending.
IRI	International Roughness Index	International Roughness Index (IRI) is used by transportation professionals around the world as a standard to quantify road surface roughness. IRI is highly useful for assessing overall roadway pavement ride quality; a higher IRI value indicates a rougher road surface.
ITS	Intelligent Transportation Systems	Electronics, photonics, communications, or information processing to improve the efficiency or safety of the surface transportation system.
LOS	Level of Service	Level of Service (LOS) is a term that describes the operating conditions a driver, transit users, bicyclist, or pedestrian will experience while traveling on a particular street, highway or transit vehicle. LOS is used in transportation planning as a data friendly tool to help aid in the decision making process regarding road capacity. LOS data allows planners to make more informed decisions regarding transportation projects.
LOPP	List of Priority Projects	The List of Priority Projects (LOPP) is a formalized list developed each year by the TPO in collaboration with local government partners, and as required by state statute. The LOPP contains the highest priorities for future transportation projects and investments to receive consideration for federal and state funding.
LRTP/MTP	Long-Range Transportation Plan (or Metropolitan Transportation Plan)	A document that serves as the defining vision for the region's transportation systems and services. The LRTP addresses a planning horizon of no less than a 20-years and is developed, adopted, and updated every five years by the TPO. The most recent LRTP was adopted in December 2015. The plan can be viewed on the TPO website at: https://ocalamariontpo.org/plans-and-programs/long-range-transportation-plan-lrtp/ .

ACRYONYM	NAME	DESCRIPTION
LOTTR	Level of Travel Time Reliability	The Level of Travel Time Reliability (LOTTR) is the ratio of the 80th percentile travel time to the normal travel time (50th percentile) throughout a full calendar year. Data for this measure is derived from the FHWA National Performance Management Research Data set (NPMRDS).
MAP-21	Moving Ahead for Progress in the 21st Century	The Moving Ahead for Progress in the 21st Century Act (P.L. 112-141), was signed into law in 2012. Funding surface transportation programs at over 105 billion for fiscal years (FY) 2013 and 2014, MAP-21 is the first long-term highway authorization enacted since 2005. MAP-21 creates a streamlined and performance-based surface transportation program and builds on many of the highway, transit, bike, and pedestrian programs and policies established in 1991.
MPA	Metropolitan Planning Area	The geographic area determined by agreement between the transportation planning organization (TPO) for the area and the Governor, in which the metropolitan transportation planning process is carried out.
MPO	Metropolitan Planning Organization	An MPO, also known as a TPO, is a forum for cooperative transportation decision-making for metropolitan planning areas. In order for a TPO to be designated as an MPO, an urban area must have a population of at least 50,000 as defined by the US Census Bureau.
MPOAC	Metropolitan Planning Organization Advisory Council	A planning and policy organization created to assist individual MPO/TPOs across Florida in building a more collaborative transportation planning process.
MSA	Metropolitan Statistical Area	A Core Based Statistical Areas associated with at least one urbanized area that has a population of at least 50,000. The metropolitan statistical area comprises the central county or counties or equivalent entities containing the core, plus adjacent outlying counties having a high degree of social and economic integration with the central county or counties as measured through commuting.
NTD	National Transit Database	The National Transit Database (NTD) is the repository of data for the financial, operating and asset conditions of the nation's transit systems.
NEPA	National Environmental Policy Act of 1969	Established requirements that any project using federal funding or requiring federal approval, including transportation projects, examine the effects of proposed and alternative choices on the environment before a federal decision is made.
NHPP	National Highway Performance Program	The NHPP provides support for the condition and performance of the National Highway System (NHS), for the construction of new facilities on the NHS.
NHPP (Bridge)	National Highway Performance Program (Bridge)	Reconstruction, resurfacing, restoration, rehabilitation, or preservation of a bridge on a non-NHS Federal-aid highway (if Interstate System and NHS Bridge Condition provision requirements are satisfied) [23 U.S.C. 119(i)].
NHS	National Highway System	This system of highways designated and approved in accordance with the provisions of 23 U.S.C. 103(b) (23CFR500).

ACRYONYM	NAME	DESCRIPTION
PD&E	Project Development and Environmental Study	A study conducted to determine feasible building alternatives for transportation projects and their social, economic and environmental impacts. PD&E studies are required per the National Environmental Policy Act (NEPA). (Definition taken from FDOT, District 7 - https://www.fdotd7studies.com/what-is-a-pde-study.html).
PEA	Planning Emphasis Area	Planning Emphasis Areas set planning priorities that are supportive of the statewide Florida Transportation Plan (FTP), and give importance to topics that all MPOs are encouraged to address in their respective planning programs.
PM	Performance Management	Performance Management (PM) serves as federally required strategic approach that uses system data and information guide investment and policies to achieve national goals.
PPP	Public Participation Plan	The Public Participation Plan documents the goals, objectives and strategies for ensuring all individuals have every opportunity to be involved in transportation planning decisions. The plan is designed to provide a transparent planning process that is free from any cultural, social, racial or economic barriers and offers multiple opportunities for public participation and input.
PTASP	Public Transportation Agency Safety Action Plan	A plan that is developed by transit agencies to identify responsibilities for safety and day to day implementation of a safety management system.
RPC	Regional Planning Council	Organizations designated by Florida law to provide planning and technical expertise to local governments in order to promote regional collaboration.
SHSP	Strategic Highway Safety Plan	This is a statewide and coordinated safety plan that provides a comprehensive framework for eliminating highway fatalities and reducing serious injuries on all public roads.
SIS	Strategic Intermodal System	A network of transportation facilities important to the state's economy and mobility. The SIS was created to focus the state's limited resources on the facilities most significant for interregional, interstate and international travel (Definition taken from FDOT - https://www.fdot.gov/planning/sis/default.shtm).
SOV	Single-Occupancy Vehicle	Any motor vehicle operated or driven by a single person.
STBG	Surface Transportation Block Grant Program	The STBG federal funding promotes flexibility in State and local transportation decisions and provides flexible funding to best address State and local transportation needs.
STIP	Statewide Transportation Improvement Program	The STIP is a statewide prioritized listing/program of transportation projects covering a period of four years that is consistent with the long-range statewide transportation plan, metropolitan transportation plans, and TIPs, and required for projects to be eligible for funding under title 23 U.S.C. and title 49 U.S.C. Chapter 53.
STP	Surface Transportation Program	Federal-aid highway funding program that supports a broad range of surface transportation capital needs, including many roads, transit, sea and airport access, vanpool, bike, and pedestrian facilities.

ACRYONYM	NAME	DESCRIPTION
TAC	Technical Advisory Committee	The Technical Advisory Committee provides technical expertise to the TPO by reviewing transportation plans, programs and projects primarily from a technical standpoint. The TAC is comprised of professional planners, engineers, and other state and local professionals.
TAMP	Transportation Asset Management Plan	The TAMP outlines the process for effectively operating, maintaining and improving the physical transportation assets in Florida (e.g., roads, bridges, culverts).
TAZ	Traffic Analysis Zone	A defined geographic area used to tabulate traffic-related land use data and forecast travel demand. Traffic Analysis Zones typically consist of one or more Census blocks/tracts or block groups.
TD	Transportation Disadvantaged	Transportation Disadvantaged includes individuals with physical and economic challenges and senior citizens facing mobility issues.
TDLCB	Transportation Disadvantaged Local Coordinating Board	The TDLCB coordinates transportation needs of the disadvantaged, including individuals with physical and economic challenges and senior citizens facing mobility issues. The Board helps the TPO identify local service needs of the Transportation Disadvantaged (TD) community to the Community Transportation Coordinator (CTC).
TDM	Transportation Demand Management	Programs designed to reduce demand for transportation through various means, such as the use of public transit and of alternative work hours.
TDP	Transit Development Plan	The Transit Development Plan (TDP) represents the community's vision for public transportation in the Ocala Marion TPO service area for a 10- year span. Updated every five years, the Plan provides a comprehensive assessment of transit services in Marion County. Specifically, the TDP details SunTran's transit and mobility needs, cost and revenue projections, and community transit goals, objectives, and policies.
TDSP	Transportation Disadvantaged Service Plan	The TDSP is a tactical plan outlining the services provided to the transportation disadvantaged population served by the Community Transportation Coordinator (Marion Transit). The TDSP is update every year, and also undergoes a major update every five years by the TPO.
TIP	Transportation Improvement Program	A TIP is a prioritized listing/program of transportation projects covering a period of five years that is developed and formally adopted by a TPO as part of the metropolitan transportation planning process, consistent with the metropolitan transportation plan, and required for projects to be eligible for funding under title 23 U.S.C. and title 49 U.S.C. Chapter 53.
TMA	Transportation Management Area	An urbanized area with a population over 200,000 (as determined by the latest decennial census) or other area when TMA designation is requested by the Governor and the TPO (or affected local officials), and officially designated by the Administrators of the FHWA and FTA. The TMA designation applies to the entire metropolitan planning area.
TMIP	Travel Model Improvement Program	TMIP supports and empowers planning agencies through leadership, innovation and support of planning analysis improvements to provide better information to support transportation and planning decisions.

ACRYONYM	NAME	DESCRIPTION
TOD	Transit Oriented Development	Transit-oriented development, or TOD, is a type of community development that includes a mixture of housing, office, retail and/or other amenities integrated into a walkable neighborhood and located within a half-mile of quality public transportation (Definition taken from Reconnecting America-www.reconnectingamerica.org).
TPM	Transportation Performance Management	FHWA defines Transportation Performance Management as a strategic approach that uses system information to make investment and policy decisions to achieve national performance goals.
TPO	Transportation Planning Organization	A TPO, also known as an MPO, is a forum for cooperative transportation decision-making for metropolitan planning areas. In order for a TPO to be designated, an urban area must have a population of at least 50,000 as defined by the US Census Bureau.
TRB	Transportation Research Board	The mission of the Transportation Research Board (TRB) is to promote innovation and progress in transportation through research.
TRIP	Transportation Regional Incentive Program	Created in 2005, the program provides state matching funds to improve regionally significant transportation facilities.
TTTR	Truck Travel Time Reliability Index	The Truck Travel Time Reliability Index (TTTR) is defined as the ratio of longer truck travel times (95th percentile) compared to normal truck travel times (50th percentile) on the interstate system.
UA	Urban Area	A statistical geographic entity delineated by the Census Bureau, consisting of densely settled census tracts and blocks and adjacent densely settled territory that together contain at least 50,000 people.
ULB	Useful Life Benchmark	The expected lifecycle or the acceptable period of use in service for a transit capital asset, as determined by the transit agency or by a default benchmark provided by the Federal Transit Administration.
UPWP	Unified Planning Work Program	UPWP means a Scope of Services identifying the planning priorities and activities to be carried out within a metropolitan planning area. At a minimum, a UPWP includes a description of planning work and resulting products, who will perform the work, time frames for completing the work, the cost of the work, and the source(s) of funds.
USC	United States Code	The codification by subject matter of the general and permanent laws of United States.
USDOT	United States Department of Transportation	When used alone, indicates the U.S. Department of Transportation. In conjunction with a place name, indicates state, city, or county transportation agency.
YOE	Year of Expenditure	The current dollar in the year (adjusted for inflation) during which an expenditure is made or benefit realized, such as a project being constructed.
VMT	Vehicle Miles Traveled	A measurement of miles traveled by vehicles within a specified region for a specified time period (Definition taken from Wikipedia).

Appendix H: Project Changes from Prior TIP

MAJOR PROJECT CHANGES FROM PRIOR TIP

The following list summarizes major projects that were programmed in the previous Fiscal Years (FY) 2024 to 2028 TIP and their respective status toward implementation. This includes projects advanced; completed; construction (2024/2025); or deferred. The project status denoted references the general fiscal year time frame.

Project Status from Prior TIP: Advanced, Completed, Construction or Deferred			
Project Number/FM	Project Description	Project Status	FY 2024-2028 TIP Funding
2386481	SR 45 (US 41) from SW 110th St to North of SR 40	Deferred FY 28 to FY 29	62,027,312
4336511	CR 484 from SW 20th Avenue to CR 475A	Construction 2024/2025	\$46,260
4336514	CR 484 from SW 20th Avenue to CR 475A	Construction 2024/2025	\$213,492
4375962	SR 40/Silver Springs Blvd from NW 27th Ave to SW 7th Ave	Construction 2024/2025	\$909,279
4384171	Marion County Airport Runway Improvements	Deferred FY 24 to FY 26	\$437,500
4385621	I-75 (SR 93) Rest Area from North of CR 484 to South of SR 200	Construction 2024/2025	\$42,379,924
4392341	SR 200 from I-75 to U.S. 301	Construction 2024/2025	\$12,455,781
4407801	Ocala International Airport Pavement Rehabilitation	Deferred FY 24 to FY 25	\$1,250,000
4411411	SR 464 from U.S. 441/U.S. 301 to SR 35 (Baseline Road)	Construction 2024/2025	\$21,644,972
4452121	U.S. 301 from S of NE 175th St to Alachua County Line	Construction 2024/2025	\$4,729,689
4452171	SR 326 from NW 12th to SR 40	Construction 2024/2025	\$11,875,930
4456881	U.S. 27/U.S. 441/Abshiver Boulevard at CR 42	Construction 2024/2025	\$1,099,429
4457011	SE Abshier Blvd from SW Hames Rd to North of SE Agnew Rd	Construction 2024/2025	\$2,062,140
4489241	SR 492 over CSX Railroad Line	Construction 2024/2025	\$391,249
4492611	SW 60th Ave from SW 54th Street to SECO Energy Driveway	Deferred FY 24 to 28	\$199,243
4497741	Marion County Airport Hangar	Construction 2025/2027	\$2,500,000
4392382	SR 25/U.S. 441/SR 500 from SR 35/SE Baseline Road to SR 200/SW 10th Streets	Deferred FY 25 to 27	\$3,919,169
4506371	U.S. 27 from Sumter County Line to U.S. 301/Abshier (Bellevue)	Construction 2025/2026	\$24,752,774
4453021	SR 35/U.S. 301 from North of CR 42 to North of SE 114 th Place Road	Construction 2024/2025	\$5,347,959

TIP Funding and schedule changes are summarized in the following table for major projects programmed in both the previous FY 2024 to FY 2028 TIP and the current draft FY 2025 to FY 2029 TIP. Also summarized are projects previously deferred in a prior TIP, and are now programmed in the current FY 2025 to FY 2029 TIP.

Major Project Total Funding Changes: Prior TIP Years (2024 to 2028) to Current TIP Years (2025 to 2029)			
Project Number/FM	Project Description	Project Schedule Changes	Change in Project Funding
*2386481	SR 45 (US 41) from SW 110th St to North of SR 40	Programmed FY 2029	\$46,335,710
4336601	U.S. 441 at SR 464	None	\$1,004,203
4352091	I-75 (SR 93) at NW 49th St from end of NW 49th to NW 35th	None	\$67,480,581
4392382	U.S. 441 from SE 102nd Place to SW 10th/SR 200	Deferred FY 25 to FY 27	\$672,802
4452181	U.S. 441 from Avenue I to Alachua County Line	None	\$1,483,565
4485261	U.S. 41/Williams from N of Citrus County to SW 110th St	None	\$731,088
4486351	U.S. 441 from County Road 25A to Avenue I	None	-\$83,635
4520741	I-75 IMPROVEMENTS FROM SR 200 TO SR 326	None	\$54,809,480
4520721	I-75 AT SR 326 INTERCHANGE IMPROVEMENTS	None	\$16,158,465
4509521	SR 40 FROM U.S. 41 to 25th Ave	None	-\$5,514,218
4509481	SR 40 FROM NE 64TH AVE TO LAKE COUNTY LINE	None	\$5,255,078
4520721	I-75 AT SR 326 INTERCHANGE IMPROVEMENTS	None	\$16,158,465

*Project deferred in a prior TIP years, programmed in current FY 2025 to FY 2029 TIP

Appendix I: List of Projects in 2045 LRTP

FIGURE 7.2: 2021-2025 PROJECTS

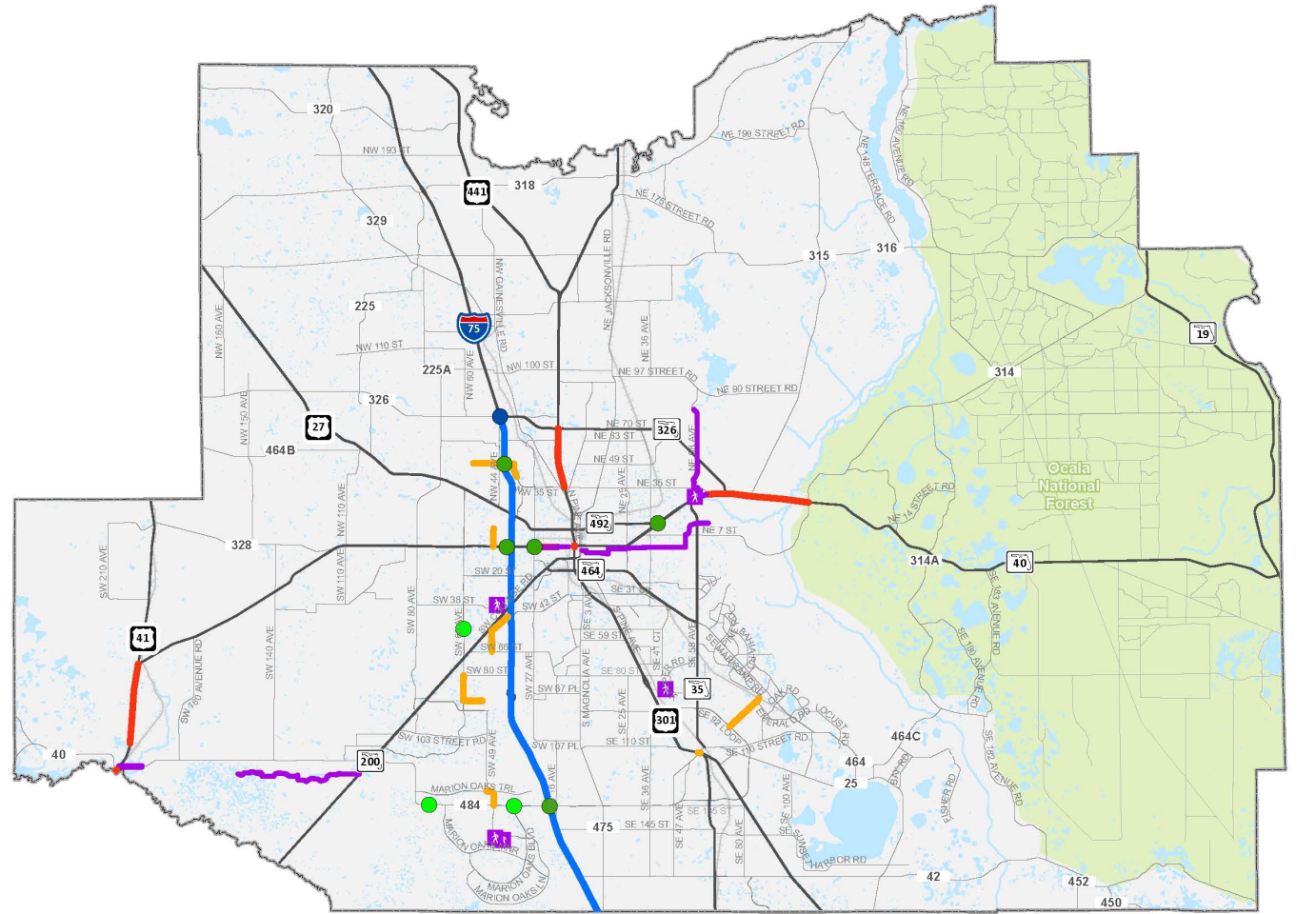


TABLE 7.2: 2021-2025 PROJECTS

PROJECT TYPE	FACILITY	FROM	TO	IMPROVEMENT
State/Federal Funded Roadway Investments	SR 45 (US 41)	SW 110TH St	N of SR 40	Add Lanes & Reconstruct
	SR 40	End of 4 Lanes	E of CR 314	Add Lanes & Reconstruct
	CR 484	SW 20TH Ave	CR 475A	Interchange Improvement
	SR 40	at SW 40th Ave and SW 27th Ave		Add Turn Lane(s)
	I-75(SR 93)	End of NW 49th St	End of NW 35th St	New Interchange
	US 441	SR 40	SR 40A (SW Broadway)	Traffic Ops Improvement
	E SR 40	At SR 492		Traffic Signals
	SR 40	SW 27th Ave	MLK Jr. Ave	Safety Project
	US 41/Williams St	Brittan Alexander Bridge	River Rd	Safety Project
	SR 25	NW 35th St	SR 326	Safety Project
	CR 42	at SE 182ND		Add Turn Lane(s)
	NW 44th Avenue	SR 40	NW 11th Street	New Four Lanes
	Dunnellon Trail	River View	Rainbow River Bridge	Multimodal/Roadway
	Emerald Rd. Exten.	SE 92nd Loop	FL Northern Railroad	New 2 Lane
	CR 484	at Intersection of Marion Oaks Boulevard		Intersection/Turn lanes
CR 484	at SW 135th Street Road		Intersection/Turn lanes	
SW 60th Avenue	SW 54th Street	SECO Driveway	Intersection/Turn lanes	
Moving Florida Forward	I-75 (SR 93)	at SR 326		Interchange Operational Improvements
	I-75 North Portion	SR 200	SR 326	Add Auxiliary Lanes
	I-75 South Portion	South of SR 44	SR 200	Add Auxiliary Lanes
Local Funded Roadway Investments	SE Abshier Blvd	SE Hames Rd	N of SE Agnew Rd	Traffic Signals
	Emerald Road Extension	SE 92nd Loop	Florida Northern Railroad	New 2 Lane
	NW 49th Street Ext	NW 44th Ave	NW 35th Ave	New 4 Lane
	NW 49th Street	1.1 miles west of NW 44th Ave	NW 44th Ave	New 2 Lane
	SW 49th/40th Ave	SW 66th St	SW 42nd St Flyover	New 4 Lane divided
	SW 49th Ave	Marion Oaks Trail	CR 484	New 4 Lane
	SW 90th St	SW 60th Ave	0.8 miles E of SW 60th Ave	New 2 Lane
	SW 60th Ave	SW 90th St	SW 80th St	Traffic Signals
CR 484	at Marion Oaks Blvd		Add Turn Lanes, Modify Signals	
Pedestrian/ Bicycle Investments	Silver Springs State Park			Pedestrian Bridges
	Pruitt Trail	SR 200	Pruitt Trailhead	Bike Path/Trail
	Indian Lake Trail	Silver Springs State Park	Indian Lake Park	Bike Path/Trail
	Downtown Ocala Trail	SE Osceola Ave	Silver Springs State Park	Bike Path/Trail
	SR 40	NW 27th Ave	SW 7th Ave	Sidewalks
Technological Investments	Marion Oaks-Sunrise/Horizon	Marion Oaks Golf Way	Marion Oaks Manor	Sidewalks
	Saddlewood Elementary Sidewalks			Sidewalks
	Legacy Elementary Sidewalks			Sidewalks
	Marion County/ Ocala ITS Operational Support			ITS Communication System

FIGURE 7.3: 2026-2030 PROJECTS

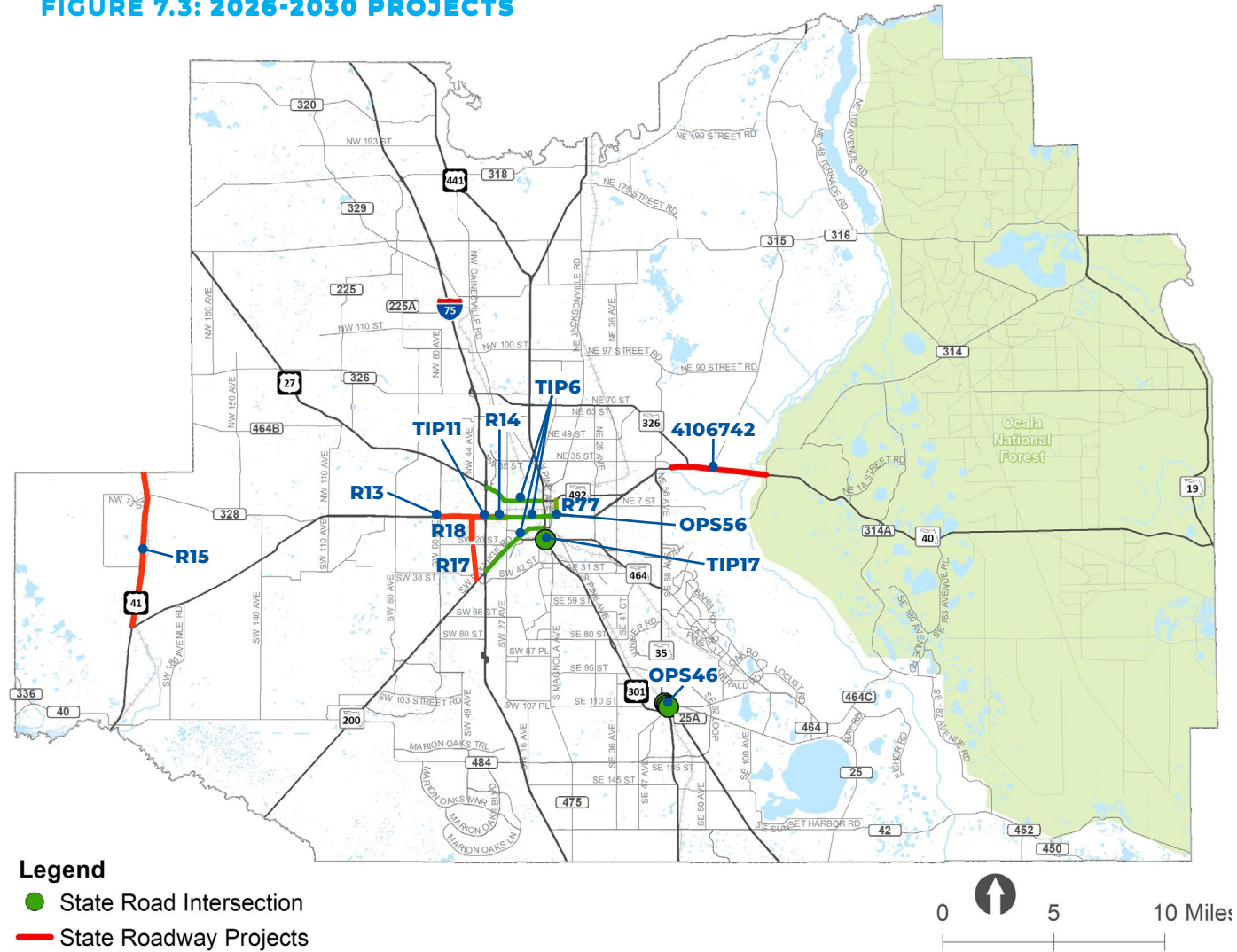


FIGURE 7.4: 2031-2035 PROJECTS

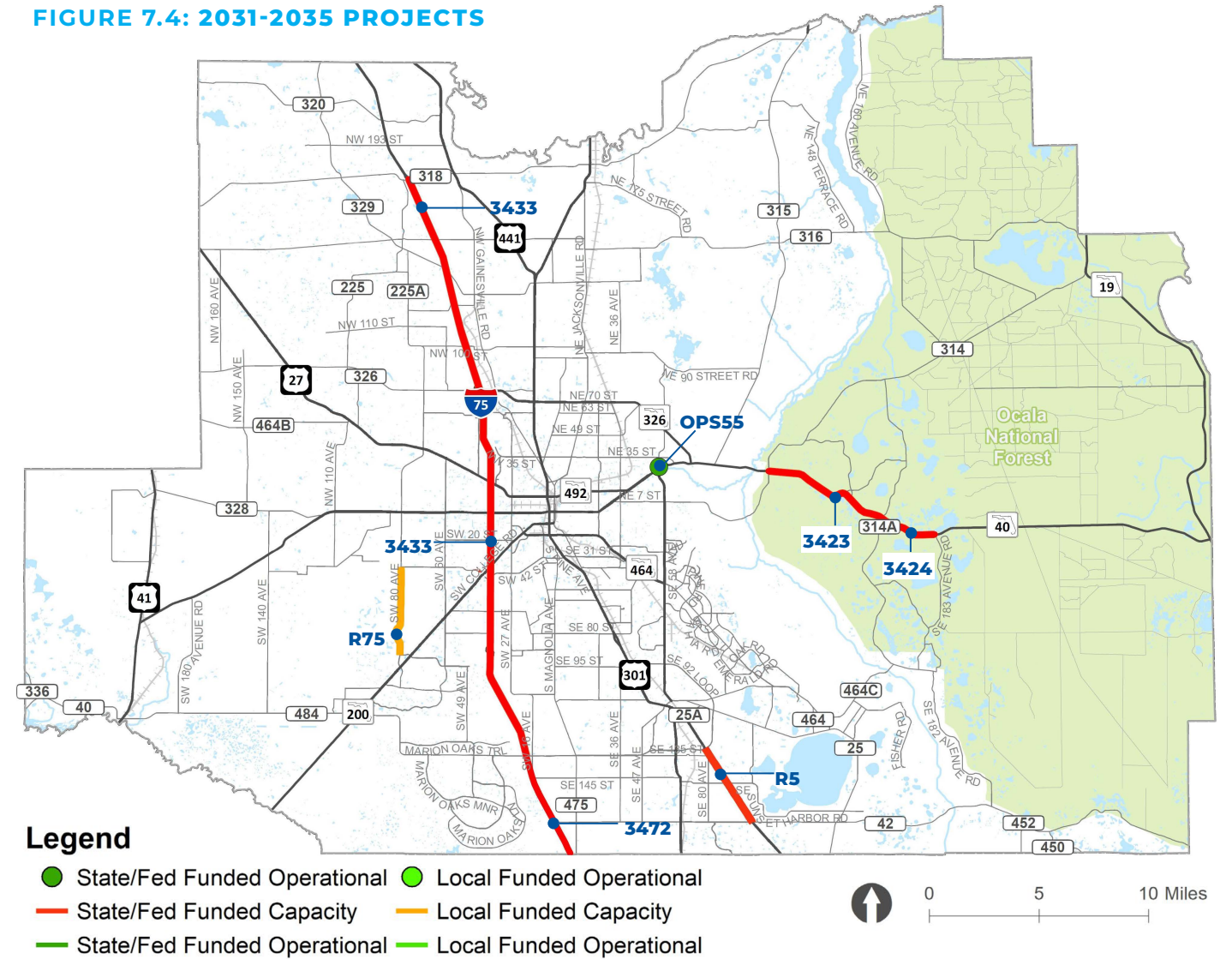


TABLE 7.3: 2026-2030 PROJECTS

FUNDING	ID	FACILITY	FROM	TO	PROJECT DESCRIPTION
State/ Federal Funded	TIP6	I-75 FRAME Off System			ITS infrastructure
	TIP17	US 441	at SR 464		Turn lane
	TIP11	SR 40	SW 40th Ave	SW 27th Ave	Left turn lane
	R15	US 41	SR 40	Levy County Line	Widen to 4 lanes
	OPS46	SR 35	at Foss Rd, Robinson Rd, Hames Rd		Intersection geometry
	R13	SR 40	SW 60th Avenue	I-75	Widen to 6 lanes
	R14	SR 40	I-75	SW 27th Avenue	Widen to 6 lanes
	OPS56	SR 40 Downtown Operational Imp.	US 441	NE 8th Ave	Complete Street
	4106742	SR 40	from end of 4 lanes	to East of CR 314	Widen to 4 lanes
	R17	SW 44TH Avenue	SR 200	SW 20th Street	Widen to 4 lanes
	R18	SW 44TH Avenue	SW 20th Street	SR 40	Widen to 4 lanes
	R77	NE 8th Avenue	SR 40	SR 492	Roundabouts

TABLE 7.4: 2031-2035 PROJECTS

FUNDING	ID	FACILITY	FROM	TO	PROJECT DESCRIPTION
State/ Federal Funded	R5	US 441	CR 42	SE 132nd Street Rd	Widen to 6 lanes
	OPS55	SR 40	SR 35		Roundabout
	3472	I-75	Sumter/Marion Co Line	CR 484	Widen to 8 lanes
	3433	I-75	CR 484	CR 318	Widen to 8 lanes
	3423	SR 40	E of CR 314	CR 314A	Widen to 4 lanes
	3424	SR 40	CR 314A	Levy Hammock Rd	Widen to 4 lanes
Locally Funded	R75	SW 70th/80th Ave	SW 90th St	SW 38th St	Widen to 4 lanes

Appendix J: FDOT TIP Project Detailed Report

STIP Project Detail and Summaries Online Report

** Repayment Phases are not included in the Totals **

Selection Criteria	
TIP County/MPO Area: Ocala-Marion TPO All Funds As Of: N = 04/09/24 (Last Night)	Detail Geographic District: District 5 Number Of Years: 5 Version: G1

HIGHWAYS

Item Number: 238648 1 **Project Description:** SR 45 (US 41) FROM SW 110TH ST TO NORTH OF SR 40
District: 05 **County:** MARION **Type of Work:** ADD LANES & RECONSTRUCT **Project Length:** 4.146MI

Phase / Responsible Agency	Fiscal Year							All Years
	<2025	2025	2026	2027	2028	2029	>2029	
P D & E / MANAGED BY FDOT								
Fund Code: DIH-STATE IN-HOUSE PRODUCT SUPPORT	143,104							143,104
HPP-HIGH PRIORITY PROJECTS	682,728							682,728
SA-STP, ANY AREA	987,634							987,634
Phase: P D & E Totals	1,813,466							1,813,466

PRELIMINARY ENGINEERING / MANAGED BY FDOT

Fund Code: ACSA-ADVANCE CONSTRUCTION (SA)	511,971							511,971
DDR-DISTRICT DEDICATED REVENUE	547,588							547,588
DIH-STATE IN-HOUSE PRODUCT SUPPORT	377,283							377,283
DS-STATE PRIMARY HIGHWAYS & PTO	114,967							114,967
EB-EQUITY BONUS	6,851							6,851
GFSL-GF STPBG <200K<5K (SMALL URB)	205,655							205,655
GFSN-GF STPBG <5K (RURAL)	30,330							30,330
SA-STP, ANY AREA	26,674							26,674
SL-STP, AREAS <= 200K	589,759							589,759
SN-STP, MANDATORY NON-URBAN <= 5K	2,642,547							2,642,547
Phase: PRELIMINARY ENGINEERING Totals	5,053,625							5,053,625

RIGHT OF WAY / MANAGED BY FDOT

Fund Code: DDR-DISTRICT DEDICATED REVENUE	10,337,582							10,337,582
DIH-STATE IN-HOUSE PRODUCT SUPPORT	975,343							975,343
DS-STATE PRIMARY HIGHWAYS & PTO	3,121,944							3,121,944
HPP-HIGH PRIORITY PROJECTS	90,955							90,955
SA-STP, ANY AREA	2,070,206							2,070,206
SL-STP, AREAS <= 200K	5,718,406							5,718,406
Phase: RIGHT OF WAY Totals	22,314,436							22,314,436

CONSTRUCTION / MANAGED BY FDOT

Fund Code: DDR-DISTRICT						85,574,341		85,574,341
--------------------------------	--	--	--	--	--	------------	--	------------

DIH-STATE IN-HOUSE PRODUCT SUPPORT	373,244								373,244
DS-STATE PRIMARY HIGHWAYS & PTO	43,644								43,644
EB-EQUITY BONUS	136,930								136,930
SA-STP, ANY AREA	196,823								196,823
SL-STP, AREAS <= 200K	5,416,792								5,416,792
SN-STP, MANDATORY NON-URBAN <= 5K	86,580								86,580
Phase: PRELIMINARY ENGINEERING Totals	7,947,838								7,947,838

RIGHT OF WAY / MANAGED BY FDOT

Fund Code: ART-ARTERIAL HIGHWAYS PROGRAMS	5,246,250	15,000,000		19,817,590					40,063,840
ARTW-ARTERIAL WIDENING PROGRAM	1,305,917								1,305,917
DIH-STATE IN-HOUSE PRODUCT SUPPORT	324,361	318,000	316,000						958,361
Phase: RIGHT OF WAY Totals	6,876,528	15,318,000	316,000	19,817,590					42,328,118

ENVIRONMENTAL / MANAGED BY FDOT

Fund Code: SA-STP, ANY AREA	1,000,000								1,000,000
SN-STP, MANDATORY NON-URBAN <= 5K	37,686								37,686
TALN-TRANSPORTATION ALTS- < 5K	150,000								150,000
TALT-TRANSPORTATION ALTS- ANY AREA	850,000								850,000
Phase: ENVIRONMENTAL Totals	2,037,686								2,037,686
Item: 410674 3 Totals	16,862,052	15,318,000	316,000	19,817,590					52,313,642

Item Number: 410674 4 **Project Description:** SR 40 FROM CR 314 A TO LEVY HAMMOCK ROAD *SIS*
District: 05 **County:** MARION **Type of Work:** ADD LANES & RECONSTRUCT **Project Length:** 2.655MI

Phase / Responsible Agency	Fiscal Year							All Years
	<2025	2025	2026	2027	2028	2029	>2029	

PRELIMINARY ENGINEERING / MANAGED BY FDOT

Fund Code: ART-ARTERIAL HIGHWAYS PROGRAMS	2,684,553								2,684,553
DIH-STATE IN-HOUSE PRODUCT SUPPORT	104,000								104,000
Phase: PRELIMINARY ENGINEERING Totals	2,788,553								2,788,553

ENVIRONMENTAL / RESPONSIBLE AGENCY NOT AVAILABLE

Fund Code: ART-ARTERIAL HIGHWAYS PROGRAMS	125,000								125,000
DS-STATE PRIMARY HIGHWAYS & PTO		65,000							65,000
Phase: ENVIRONMENTAL Totals	125,000	65,000							190,000
Item: 410674 4 Totals	2,913,553	65,000							2,978,553
Project Totals	38,517,067	15,383,000	316,000	19,817,590				133,525,133	207,558,790

Item Number: 433651 1 **Project Description:** CR 484 FROM SW 20TH AVENUE TO CR 475A *SIS*
District: 05 **County:** MARION **Type of Work:** INTERCHANGE IMPROVEMENT **Project Length:** 0.741MI

Phase / Responsible Agency	Fiscal Year							All Years
	<2025	2025	2026	2027	2028	2029	>2029	

PRELIMINARY ENGINEERING / MANAGED BY FDOT

Fund Code:	DDR-DISTRICT DEDICATED REVENUE	230,810							230,810
	DIH-STATE IN-HOUSE PRODUCT SUPPORT	136,436							136,436
	DS-STATE PRIMARY HIGHWAYS & PTO	11,161							11,161
Phase: RIGHT OF WAY Totals		378,407							378,407

CONSTRUCTION / MANAGED BY FDOT

Fund Code:	DDR-DISTRICT DEDICATED REVENUE			1,266,370	21,860				1,288,230
	DIH-STATE IN-HOUSE PRODUCT SUPPORT			26,500					26,500
	SA-STP, ANY AREA			2,918,027					2,918,027
Phase: CONSTRUCTION Totals				4,210,897	21,860				4,232,757
Item: 433660 1 Totals		1,232,942	160,000	4,210,897	21,860				5,625,699
Project Totals		1,232,942	160,000	4,210,897	21,860				5,625,699

Item Number: 435209 1 **Project Description:** I-75(SR 93) AT NW 49TH ST FROM END OF NW 49TH ST TO END OF NW 35TH ST *SIS*

District: 05 **County:** MARION **Type of Work:** INTERCHANGE (NEW) **Project Length:** 0.001MI

Phase / Responsible Agency	Fiscal Year							All Years
	<2025	2025	2026	2027	2028	2029	>2029	

P D & E / MANAGED BY FDOT

Fund Code:	DDR-DISTRICT DEDICATED REVENUE	2,636,410							2,636,410
	DIH-STATE IN-HOUSE PRODUCT SUPPORT	173,602							173,602
	DS-STATE PRIMARY HIGHWAYS & PTO	575,493							575,493
Phase: P D & E Totals		3,385,505							3,385,505

PRELIMINARY ENGINEERING / MANAGED BY FDOT

Fund Code:	DDR-DISTRICT DEDICATED REVENUE	5,318,867							5,318,867
	DIH-STATE IN-HOUSE PRODUCT SUPPORT	318,307							318,307
	DS-STATE PRIMARY HIGHWAYS & PTO	88,598							88,598
Phase: PRELIMINARY ENGINEERING Totals		5,725,772							5,725,772

RIGHT OF WAY / MANAGED BY FDOT

Fund Code:	CIGP-COUNTY INCENTIVE GRANT PROGRAM	750,000	2,630,216						3,380,216
	DDR-DISTRICT DEDICATED REVENUE		3,948,826						3,948,826
	DIH-STATE IN-HOUSE PRODUCT SUPPORT	30,989	50,000	20,000					100,989
	DS-STATE PRIMARY HIGHWAYS & PTO			5,703,941					5,703,941
	LF-LOCAL FUNDS	5,931,150	5,768,850						11,700,000
	SA-STP, ANY AREA		3,873,030						3,873,030
	SL-STP, AREAS <= 200K		1,000,000						1,000,000
	TRIP-TRANS REGIONAL INCENTIVE PROGM	88,634	3,740,934	532,669					4,362,237
	TRWR-2015 SB2514A-TRAN REG INCT PRG	257,500	418,360						675,860
Phase: RIGHT OF WAY Totals		7,058,273	21,430,216	6,256,610					34,745,099

RAILROAD & UTILITIES / MANAGED BY FDOT

Fund Code:	LF-LOCAL FUNDS		1,760,000						1,760,000
DESIGN BUILD / MANAGED BY FDOT									
Fund Code:	ACNP-ADVANCE CONSTRUCTION NHPP		56,903,700						56,903,700
	ACSL-ADVANCE CONSTRUCTION (SL)		2,516,655						2,516,655
	DDR-DISTRICT DEDICATED REVENUE		3,858,750						3,858,750
	LF-LOCAL FUNDS		13,083,288						13,083,288
	SA-STP, ANY AREA				218,600				218,600
	SL-STP, AREAS <= 200K		4,633,813						4,633,813
	TRIP-TRANS REGIONAL INCENTIVE PROGM		6,828,120						6,828,120
	TRWR-2015 SB2514A-TRAN REG INCT PRG		3,789,320						3,789,320
Phase:	DESIGN BUILD Totals		91,613,646		218,600				91,832,246
Item:	435209 1 Totals	16,169,550	114,803,862	6,256,610	218,600				137,448,622
	Project Totals	16,169,550	114,803,862	6,256,610	218,600				137,448,622
Item Number: 435484 1 Project Description: PRUITT TRAIL FROM WITHLACOOCHEE BRIDGE TRAIL AT S BRIDGES RD TO SR 200									
District:	05	County:	MARION	Type of Work:	BIKE PATH/TRAIL	Project Length:	0.000		
Fiscal Year									
Phase / Responsible Agency	<2025	2025	2026	2027	2028	2029	>2029	All Years	
P D & E / MANAGED BY FDOT									
Fund Code:	-TOTAL OUTSIDE YEARS	2,081							2,081
PRELIMINARY ENGINEERING / MANAGED BY MARION COUNTY ENGINEERING DEPT									
Fund Code:	-TOTAL OUTSIDE YEARS	69,923							69,923
Item:	435484 1 Totals	72,004							72,004
Item Number: 435484 2 Project Description: PRUITT TRAIL FROM SR 200 TO PRUITT TRAILHEAD									
District:	05	County:	MARION	Type of Work:	BIKE PATH/TRAIL	Project Length:	0.000		
Fiscal Year									
Phase / Responsible Agency	<2025	2025	2026	2027	2028	2029	>2029	All Years	
CONSTRUCTION / MANAGED BY MARION COUNTY BOARD OF COUNTY C									
Fund Code:	SL-STP, AREAS <= 200K		377,882						377,882
	SN-STP, MANDATORY NON-URBAN <= 5K		375,829						375,829
	TALL-TRANSPORTATION ALTS- <200K		442,433						442,433
	TALN-TRANSPORTATION ALTS- < 5K		390,018						390,018
	TALT-TRANSPORTATION ALTS- ANY AREA		571,838						571,838
Phase:	CONSTRUCTION Totals		2,158,000						2,158,000
Item:	435484 2 Totals		2,158,000						2,158,000
	Project Totals	72,004	2,158,000						2,230,004
Item Number: 436756 1 Project Description: DOWNTOWN OCALA TRAIL FROM SE OSCEOLA AVE TO SILVER SPRINGS STATE PARK									
District:	05	County:	MARION	Type of Work:	BIKE PATH/TRAIL	Project Length:	0.000		
Fiscal Year									

Phase / Responsible Agency		<2025	2025	2026	2027	2028	2029	>2029	All Years
PRELIMINARY ENGINEERING / MANAGED BY CITY OF OCALA									
Fund Code:	TALL-TRANSPORTATION ALTS- <200K		253,001						253,001
Item: 436756 1 Totals			253,001						253,001
Project Totals			253,001						253,001
Item Number: 437826 1 Project Description: I-75 MARION COUNTY REST AREAS LANDSCAPING *SIS*									
District: 05 County: MARION Type of Work: LANDSCAPING Project Length: 0.542MI									
		Fiscal Year							
Phase / Responsible Agency		<2025	2025	2026	2027	2028	2029	>2029	All Years
CONSTRUCTION / MANAGED BY FDOT									
Fund Code:	DDR-DISTRICT DEDICATED REVENUE		478,011						478,011
	DIH-STATE IN-HOUSE PRODUCT SUPPORT		10,290						10,290
Phase: CONSTRUCTION Totals			488,301						488,301
Item: 437826 1 Totals			488,301						488,301
Project Totals			488,301						488,301
Item Number: 438562 1 Project Description: I-75 (SR 93) REST AREA MARION COUNTY FROM N OF SR 484 TO S OF SR 200 *SIS*									
District: 05 County: MARION Type of Work: REST AREA Project Length: 0.346MI									
		Fiscal Year							
Phase / Responsible Agency		<2025	2025	2026	2027	2028	2029	>2029	All Years
PRELIMINARY ENGINEERING / MANAGED BY FDOT									
Fund Code:	-TOTAL OUTSIDE YEARS	3,304,235							3,304,235
RAILROAD & UTILITIES / MANAGED BY FDOT									
Fund Code:	-TOTAL OUTSIDE YEARS	3,300,000							3,300,000
CONSTRUCTION / MANAGED BY FDOT									
Fund Code:	-TOTAL OUTSIDE YEARS	33,587,384							33,587,384
Item: 438562 1 Totals		40,191,619							40,191,619
Project Totals		40,191,619							40,191,619
Item Number: 439238 1 Project Description: SR 25/500/US441/ FROM SR 35/SE BASELINE RD TO SR 200/SW 10TH STREET									
District: 05 County: MARION Type of Work: RESURFACING Project Length: 10.612MI									
		Fiscal Year							
Phase / Responsible Agency		<2025	2025	2026	2027	2028	2029	>2029	All Years
PRELIMINARY ENGINEERING / MANAGED BY FDOT									
Fund Code:	-TOTAL OUTSIDE YEARS	2,917,573							2,917,573
RIGHT OF WAY / MANAGED BY FDOT									
Fund Code:	-TOTAL OUTSIDE YEARS	302,778							302,778
RAILROAD & UTILITIES / MANAGED BY FDOT									
Fund Code:	-TOTAL OUTSIDE YEARS	405,000							405,000
CONSTRUCTION / MANAGED BY FDOT									

Project Totals		25,000							25,000
Item Number: 447861 1		Project Description: I-75 WILDWOOD WEIGH STATION - INSPECTION BARN UPGRADES						*SIS*	
District: 05	County: MARION	Type of Work: MCCO WEIGH STATION STATIC/WIM					Project Length: 1.136MI		
		Fiscal Year							
Phase / Responsible Agency	<2025	2025	2026	2027	2028	2029	>2029	All Years	
CONSTRUCTION / MANAGED BY FDOT									
Fund Code:	DWS-WEIGH STATIONS - STATE 100%			532,902					532,902
Item: 447861 1 Totals				532,902					532,902
Project Totals				532,902					532,902
Item Number: 448526 1		Project Description: SR-45/US-41/WILLIAMS ST FROM NORTH OF CITRUS CNTY LINE TO SW 110TH ST							
District: 05	County: MARION	Type of Work: RESURFACING					Project Length: 1.410MI		
		Fiscal Year							
Phase / Responsible Agency	<2025	2025	2026	2027	2028	2029	>2029	All Years	
PRELIMINARY ENGINEERING / MANAGED BY FDOT									
Fund Code:	DDR-DISTRICT DEDICATED REVENUE	929,022							929,022
	DIH-STATE IN-HOUSE PRODUCT SUPPORT	18,611							18,611
	DS-STATE PRIMARY HIGHWAYS & PTO	14,856							14,856
Phase: PRELIMINARY ENGINEERING Totals		962,489							962,489
CONSTRUCTION / MANAGED BY FDOT									
Fund Code:	ACNR-AC NAT HWY PERFORM RESURFACING		3,461,270						3,461,270
	DDR-DISTRICT DEDICATED REVENUE		367,493						367,493
	DIH-STATE IN-HOUSE PRODUCT SUPPORT		10,290						10,290
	SA-STP, ANY AREA		852,006						852,006
	SN-STP, MANDATORY NON-URBAN <= 5K		451,467						451,467
Phase: CONSTRUCTION Totals			5,142,526						5,142,526
Item: 448526 1 Totals		962,489	5,142,526						6,105,015
Project Totals		962,489	5,142,526						6,105,015
Item Number: 449261 1		Project Description: SW 60TH AVE FROM SW 54TH ST TO SECO ENERGY DRIVEWAY							
District: 05	County: MARION	Type of Work: INTERSECTION IMPROVEMENT					Project Length: 0.436MI		
		Fiscal Year							
Phase / Responsible Agency	<2025	2025	2026	2027	2028	2029	>2029	All Years	
PRELIMINARY ENGINEERING / MANAGED BY MARION COUNTY BOARD OF COUNTY C									
Fund Code:	LF-LOCAL FUNDS	47,818							47,818
CONSTRUCTION / MANAGED BY MARION COUNTY BOARD OF COUNTY C									
Fund Code:	SL-STP, AREAS <= 200K				175,334				175,334
	SN-STP, MANDATORY NON-URBAN <= 5K				23,909				23,909
Phase: CONSTRUCTION Totals					199,243				199,243
Item: 449261 1 Totals		47,818			199,243				247,061

Project Totals	47,818				199,243			247,061
Item Number: 449443 1		Project Description: NE 8TH AVE FROM SR 40 TO SR 492						
District: 05	County: MARION	Type of Work: ROUNDABOUT				Project Length: 0.900MI		
	Fiscal Year							
Phase / Responsible Agency	<2025	2025	2026	2027	2028	2029	>2029	All Years
CONSTRUCTION / MANAGED BY CITY OF OCALA								
Fund Code:	SL-STP, AREAS <= 200K				4,452,800			4,452,800
	Item: 449443 1 Totals				4,452,800			4,452,800
	Project Totals				4,452,800			4,452,800
Item Number: 450637 1		Project Description: US-27 FROM SUMTER CO LINE TO US 301 / ABSHIER (BELLVIEW)						
District: 05	County: MARION	Type of Work: PAVEMENT ONLY RESURFACE (FLEX)				Project Length: 8.760MI		
	Fiscal Year							
Phase / Responsible Agency	<2025	2025	2026	2027	2028	2029	>2029	All Years
PRELIMINARY ENGINEERING / MANAGED BY FDOT								
Fund Code:	DDR-DISTRICT DEDICATED REVENUE	1,676,000						1,676,000
	DIH-STATE IN-HOUSE PRODUCT SUPPORT	30,000						30,000
	DS-STATE PRIMARY HIGHWAYS & PTO	118,531						118,531
	Phase: PRELIMINARY ENGINEERING Totals	1,824,531						1,824,531
CONSTRUCTION / MANAGED BY FDOT								
Fund Code:	DDR-DISTRICT DEDICATED REVENUE			2,986,223				2,986,223
	DIH-STATE IN-HOUSE PRODUCT SUPPORT			10,600				10,600
	DS-STATE PRIMARY HIGHWAYS & PTO			17,937,344				17,937,344
	Phase: CONSTRUCTION Totals			20,934,167				20,934,167
	Item: 450637 1 Totals	1,824,531		20,934,167				22,758,698
	Project Totals	1,824,531		20,934,167				22,758,698
Item Number: 450665 1		Project Description: SR 40 FROM SW 80TH AVE TO SW 52ND AVE						
District: 05	County: MARION	Type of Work: PAVEMENT ONLY RESURFACE (FLEX)				Project Length: 3.158MI		
	Fiscal Year							
Phase / Responsible Agency	<2025	2025	2026	2027	2028	2029	>2029	All Years
PRELIMINARY ENGINEERING / MANAGED BY FDOT								
Fund Code:	DIH-STATE IN-HOUSE PRODUCT SUPPORT	150,793						150,793
	DS-STATE PRIMARY HIGHWAYS & PTO	17,493						17,493
	Phase: PRELIMINARY ENGINEERING Totals	168,286						168,286
CONSTRUCTION / MANAGED BY FDOT								
Fund Code:	DIH-STATE IN-HOUSE PRODUCT SUPPORT			10,600				10,600
	DS-STATE PRIMARY HIGHWAYS & PTO			8,626,742				8,626,742
	Phase: CONSTRUCTION Totals			8,637,342				8,637,342
	Item: 450665 1 Totals	168,286		8,637,342				8,805,628
	Project Totals	168,286		8,637,342				8,805,628

Item Number: 450948 1	Project Description: SR 40 FROM NE 64TH AVE TO LAKE COUNTY LINE				*SIS*			
District: 05	County: MARION	Type of Work: RESURFACING			Project Length: 25.712MI			

		Fiscal Year							
Phase / Responsible Agency	<2025	2025	2026	2027	2028	2029	>2029	All Years	
PRELIMINARY ENGINEERING / MANAGED BY FDOT									
Fund Code:	ACSM-STBG AREA POP. W/ 5K TO 49,999	50,000						50,000	
	DDR-DISTRICT DEDICATED REVENUE	575,000						575,000	
	DIH-STATE IN-HOUSE PRODUCT SUPPORT	30,000						30,000	
	DS-STATE PRIMARY HIGHWAYS & PTO	168,730						168,730	
	SM-STBG AREA POP. W/ 5K TO 49,999	1,800,379						1,800,379	
	SN-STP, MANDATORY NON-URBAN <= 5K	99,621						99,621	
	Phase: PRELIMINARY ENGINEERING Totals	2,723,730						2,723,730	

CONSTRUCTION / MANAGED BY FDOT								
Fund Code:	ACNR-AC NAT HWY PERFORM RESURFACING		21,363,305					21,363,305
	DIH-STATE IN-HOUSE PRODUCT SUPPORT		10,600					10,600
	SA-STP, ANY AREA		6,325,294					6,325,294
	SL-STP, AREAS <= 200K		1,566,933					1,566,933
	SM-STBG AREA POP. W/ 5K TO 49,999		535,537					535,537
	SN-STP, MANDATORY NON-URBAN <= 5K		284,489					284,489
	Phase: CONSTRUCTION Totals		30,086,158					30,086,158
	Item: 450948 1 Totals	2,723,730	30,086,158					32,809,888

Item Number: 450951 1	Project Description: SR 40 FROM 25TH AVE TO NE 64TH AVE							
District: 05	County: MARION	Type of Work: PAVEMENT ONLY RESURFACE (FLEX)			Project Length: 4.244MI			

		Fiscal Year							
Phase / Responsible Agency	<2025	2025	2026	2027	2028	2029	>2029	All Years	
PRELIMINARY ENGINEERING / MANAGED BY FDOT									
Fund Code:	DDR-DISTRICT DEDICATED REVENUE	1,475,000						1,475,000	
	DIH-STATE IN-HOUSE PRODUCT SUPPORT	15,000						15,000	
	DS-STATE PRIMARY HIGHWAYS & PTO	73,849						73,849	
	Phase: PRELIMINARY ENGINEERING Totals	1,563,849						1,563,849	

CONSTRUCTION / MANAGED BY FDOT								
Fund Code:	DDR-DISTRICT DEDICATED REVENUE		8,384,746					8,384,746
	DIH-STATE IN-HOUSE PRODUCT SUPPORT		10,600					10,600
	DS-STATE PRIMARY HIGHWAYS & PTO		818,051					818,051
	Phase: CONSTRUCTION Totals		9,213,397					9,213,397
	Item: 450951 1 Totals	1,563,849	9,213,397					10,777,246

Item Number: 450952 1		Project Description: SR 40 FROM US 441 TO 25TH AVE							
District: 05		County: MARION		Type of Work: PAVEMENT ONLY RESURFACE (FLEX)			Project Length: 2.356MI		
		Fiscal Year							
Phase / Responsible Agency		<2025	2025	2026	2027	2028	2029	>2029	All Years
PRELIMINARY ENGINEERING / MANAGED BY FDOT									
Fund Code:	DDR-DISTRICT DEDICATED REVENUE	1,000,000							1,000,000
	DIH-STATE IN-HOUSE PRODUCT SUPPORT	17,500							17,500
	DS-STATE PRIMARY HIGHWAYS & PTO	76,493							76,493
Phase: PRELIMINARY ENGINEERING Totals		1,093,993							1,093,993
CONSTRUCTION / MANAGED BY FDOT									
Fund Code:	DDR-DISTRICT DEDICATED REVENUE			543,058					543,058
	DIH-STATE IN-HOUSE PRODUCT SUPPORT			10,600					10,600
	DS-STATE PRIMARY HIGHWAYS & PTO			5,159,466					5,159,466
Phase: CONSTRUCTION Totals				5,713,124					5,713,124
Item: 450952 1 Totals		1,093,993		5,713,124					6,807,117
Project Totals		5,381,572		45,012,679					50,394,251

Item Number: 451060 1		Project Description: CR 42 AT CR 25 INTERSECTION IMPROVEMENTS							
District: 05		County: MARION		Type of Work: INTERSECTION IMPROVEMENT			Project Length: 0.002MI		
		Fiscal Year							
Phase / Responsible Agency		<2025	2025	2026	2027	2028	2029	>2029	All Years
CONSTRUCTION / MANAGED BY MARION COUNTY BOARD OF COUNTY C									
Fund Code:	ACSS-ADVANCE CONSTRUCTION (SS,HSP)			385,850					385,850
Item: 451060 1 Totals				385,850					385,850

Item Number: 451060 2		Project Description: CR 42 AT CR 25 INTERSECTION IMPROVEMENTS							
District: 05		County: MARION		Type of Work: INTERSECTION IMPROVEMENT			Project Length: 0.000		
		Fiscal Year							
Phase / Responsible Agency		<2025	2025	2026	2027	2028	2029	>2029	All Years
PRELIMINARY ENGINEERING / MANAGED BY FDOT									
Fund Code:	-TOTAL OUTSIDE YEARS	197,880							197,880
Item: 451060 2 Totals		197,880							197,880
Project Totals		197,880		385,850					583,730

Item Number: 451251 1		Project Description: SR 40 (WEST SILVER SPRINGS BLVD) AT SW 27TH AVE							
District: 05		County: MARION		Type of Work: SAFETY PROJECT			Project Length: 0.100MI		
		Fiscal Year							
Phase / Responsible Agency		<2025	2025	2026	2027	2028	2029	>2029	All Years
PRELIMINARY ENGINEERING / MANAGED BY FDOT									
Fund Code:	ACSS-ADVANCE CONSTRUCTION (SS,HSP)		800,000						800,000
	DIH-STATE IN-HOUSE PRODUCT SUPPORT		80,000						80,000
Phase: PRELIMINARY ENGINEERING Totals			880,000						880,000

CONSTRUCTION / MANAGED BY FDOT								
Fund Code:	ACSS-ADVANCE CONSTRUCTION (SS,HSP)						1,629,202	1,629,202
	DIH-STATE IN-HOUSE PRODUCT SUPPORT						7,870	7,870
Phase: CONSTRUCTION Totals							1,637,072	1,637,072
Item: 451251 1 Totals			880,000				1,637,072	2,517,072
Project Totals			880,000				1,637,072	2,517,072

Item Number: 451253 1 Project Description: SW SR 200 (SW COLLEGE RD) AT SW 60TH AVE
District: 05 County: MARION Type of Work: SAFETY PROJECT Project Length: 0.100MI

Phase / Responsible Agency	Fiscal Year							All Years
	<2025	2025	2026	2027	2028	2029	>2029	

PRELIMINARY ENGINEERING / MANAGED BY FDOT								
Fund Code:	ACSS-ADVANCE CONSTRUCTION (SS,HSP)	262,500						262,500
	DIH-STATE IN-HOUSE PRODUCT SUPPORT	35,000						35,000
	DS-STATE PRIMARY HIGHWAYS & PTO	6,196						6,196
	SA-STP, ANY AREA	68,651						68,651
	TALL-TRANSPORTATION ALTS- <200K	87,500						87,500
Phase: PRELIMINARY ENGINEERING Totals		459,847						459,847

CONSTRUCTION / MANAGED BY FDOT								
Fund Code:	ACSS-ADVANCE CONSTRUCTION (SS,HSP)			306,486				306,486
	DIH-STATE IN-HOUSE PRODUCT SUPPORT			6,572				6,572
	TALL-TRANSPORTATION ALTS- <200K			64,130				64,130
Phase: CONSTRUCTION Totals				377,188				377,188
Item: 451253 1 Totals		459,847		377,188				837,035
Project Totals		459,847		377,188				837,035

Item Number: 451440 1 Project Description: SR 93 / I 75 FROM SR 40 INTERCHANGE TO SR 318 INTERCHANGE *SIS*
District: 05 County: MARION Type of Work: LANDSCAPING Project Length: 16.107MI

Phase / Responsible Agency	Fiscal Year							All Years
	<2025	2025	2026	2027	2028	2029	>2029	

CONSTRUCTION / MANAGED BY FDOT								
Fund Code:	DDR-DISTRICT DEDICATED REVENUE					451,200		451,200
	DIH-STATE IN-HOUSE PRODUCT SUPPORT					59,107		59,107
Phase: CONSTRUCTION Totals						510,307		510,307
Item: 451440 1 Totals						510,307		510,307

Item Number: 451440 2 Project Description: SR 93 / I 75 FROM I-75 AT SR 200 TO I-75 SOUTH OF FLYOVER *SIS*
District: 05 County: MARION Type of Work: LANDSCAPING Project Length: 7.788MI

Phase / Responsible Agency	Fiscal Year							All Years
	<2025	2025	2026	2027	2028	2029	>2029	

CONSTRUCTION / MANAGED BY FDOT									
Fund Code:	DDR-DISTRICT DEDICATED REVENUE					564,000		564,000	
Fund Code:	DIH-STATE IN-HOUSE PRODUCT SUPPORT					73,884		73,884	
Phase: CONSTRUCTION Totals						637,884		637,884	
Item: 451440 2 Totals						637,884		637,884	
Item Number: 451440 3		Project Description: SR 93/I-75 @ SR 484 INTERCHANGE LANDSCAPING					*SIS*		
District: 05		County: MARION		Type of Work: LANDSCAPING			Project Length: 0.209MI		
		Fiscal Year							
Phase / Responsible Agency	<2025	2025	2026	2027	2028	2029	>2029	All Years	
CONSTRUCTION / MANAGED BY FDOT									
Fund Code:	DDR-DISTRICT DEDICATED REVENUE					452,678		452,678	
Fund Code:	DIH-STATE IN-HOUSE PRODUCT SUPPORT					59,301		59,301	
Phase: CONSTRUCTION Totals						511,979		511,979	
Item: 451440 3 Totals						511,979		511,979	
Project Totals						1,660,170		1,660,170	
Item Number: 452072 1		Project Description: I-75 AT SR 326 INTERCHANGE IMPROVEMENTS					*SIS*		
District: 05		County: MARION		Type of Work: INTERCHANGE IMPROVEMENT			Project Length: 2.074MI		
		Fiscal Year							
Phase / Responsible Agency	<2025	2025	2026	2027	2028	2029	>2029	All Years	
PRELIMINARY ENGINEERING / MANAGED BY FDOT									
Fund Code:	DIH-STATE IN-HOUSE PRODUCT SUPPORT	20,000						20,000	
Fund Code:	MFF-MOVING FLORIDA FOWARD	1,456,000	238,070					1,694,070	
Phase: PRELIMINARY ENGINEERING Totals		1,476,000	238,070					1,714,070	
RAILROAD & UTILITIES / MANAGED BY FDOT									
Fund Code:	MFF-MOVING FLORIDA FOWARD	514,000	3,174,000					3,688,000	
DESIGN BUILD / MANAGED BY FDOT									
Fund Code:	DIH-STATE IN-HOUSE PRODUCT SUPPORT		257,250					257,250	
Fund Code:	MFF-MOVING FLORIDA FOWARD		14,479,145					14,479,145	
Phase: DESIGN BUILD Totals			14,736,395					14,736,395	
Item: 452072 1 Totals		1,990,000	18,148,465					20,138,465	
Project Totals		1,990,000	18,148,465					20,138,465	
Item Number: 452074 1		Project Description: I-75 IMPROVEMENTS FROM SR 200 TO SR 326					*SIS*		
District: 05		County: MARION		Type of Work: ADD AUXILIARY LANE(S)			Project Length: 8.009MI		
		Fiscal Year							
Phase / Responsible Agency	<2025	2025	2026	2027	2028	2029	>2029	All Years	
P D & E / MANAGED BY FDOT									
Fund Code:	DIH-STATE IN-HOUSE PRODUCT SUPPORT	15,000						15,000	
PRELIMINARY ENGINEERING / MANAGED BY FDOT									
Fund Code:	DIH-STATE IN-HOUSE PRODUCT SUPPORT	20,000						20,000	

	MFF-MOVING FLORIDA FOWARD	12,100,000	1,058,500							13,158,500
	Phase: PRELIMINARY ENGINEERING Totals	12,120,000	1,058,500							13,178,500
RIGHT OF WAY / MANAGED BY FDOT										
Fund Code:	DIH-STATE IN-HOUSE PRODUCT SUPPORT	40,000								40,000
	MFF-MOVING FLORIDA FOWARD	37,000,000								37,000,000
	Phase: RIGHT OF WAY Totals	37,040,000								37,040,000
RAILROAD & UTILITIES / MANAGED BY FDOT										
Fund Code:	MFF-MOVING FLORIDA FOWARD	1,028,000	8,464,000							9,492,000
DESIGN BUILD / MANAGED BY FDOT										
Fund Code:	ACNP-ADVANCE CONSTRUCTION NHPP		15,606,462							15,606,462
	MFF-MOVING FLORIDA FOWARD		79,868,518							79,868,518
	Phase: DESIGN BUILD Totals		95,474,980							95,474,980
	Item: 452074 1 Totals	50,203,000	104,997,480							155,200,480
	Project Totals	50,203,000	104,997,480							155,200,480
Item Number: 452364 2 Project Description: I-75 (SR-93) "GAP" 12 - EV DCFCS (PHASE I)										
District: 05 County: MARION		Type of Work: ELECTRIC VEHICLE CHARGING				Project Length: 2.000MI				
		Fiscal Year								
Phase / Responsible Agency	<2025	2025	2026	2027	2028	2029	>2029	All Years		
OPERATIONS / RESPONSIBLE AGENCY NOT AVAILABLE										
Fund Code:	GFEV-GEN. FUND EVEHICLE CHARG. PGM		2,200,000							2,200,000
CAPITAL / RESPONSIBLE AGENCY NOT AVAILABLE										
Fund Code:	GFEV-GEN. FUND EVEHICLE CHARG. PGM		1,100,000							1,100,000
	LF-LOCAL FUNDS		660,000							660,000
	Phase: CAPITAL Totals		1,760,000							1,760,000
	Item: 452364 2 Totals		3,960,000							3,960,000
	Project Totals		3,960,000							3,960,000
Item Number: 452634 1 Project Description: SR 464 FROM SR 200 TO SR25/500										
District: 05 County: MARION		Type of Work: PAVEMENT ONLY RESURFACE (FLEX)				Project Length: 1.193MI				
		Fiscal Year								
Phase / Responsible Agency	<2025	2025	2026	2027	2028	2029	>2029	All Years		
PRELIMINARY ENGINEERING / MANAGED BY FDOT										
Fund Code:	DIH-STATE IN-HOUSE PRODUCT SUPPORT		23,600							23,600
	DS-STATE PRIMARY HIGHWAYS & PTO		472,000							472,000
	Phase: PRELIMINARY ENGINEERING Totals		495,600							495,600
CONSTRUCTION / MANAGED BY FDOT										
Fund Code:	DDR-DISTRICT DEDICATED REVENUE				364,667					364,667
	DIH-STATE IN-HOUSE PRODUCT SUPPORT				27,316					27,316
	DS-STATE PRIMARY HIGHWAYS & PTO				2,731,594					2,731,594

Item Number: 439331 2		Project Description: OCALA/MARION URBAN AREA FY 2018/2019-2019/2020 UPWP						
District: 05	County: MARION	Type of Work: TRANSPORTATION PLANNING				Project Length: 0.000		
		Fiscal Year						
Phase / Responsible Agency	<2025	2025	2026	2027	2028	2029	>2029	All Years
PLANNING / MANAGED BY MARION COUNTY BOCC								
Fund Code:	-TOTAL OUTSIDE YEARS	1,168,472						1,168,472
Item: 439331 2 Totals		1,168,472						1,168,472
Item Number: 439331 3		Project Description: OCALA/MARION URBAN AREA FY 2020/2021-2021/2022 UPWP						
District: 05	County: MARION	Type of Work: TRANSPORTATION PLANNING				Project Length: 0.000		
		Fiscal Year						
Phase / Responsible Agency	<2025	2025	2026	2027	2028	2029	>2029	All Years
PLANNING / MANAGED BY MARION COUNTY BOCC								
Fund Code:	-TOTAL OUTSIDE YEARS	803,398						803,398
Item: 439331 3 Totals		803,398						803,398
Item Number: 439331 4		Project Description: OCALA/MARION URBAN AREA FY 2022/2023-2023/2024 UPWP						
District: 05	County: MARION	Type of Work: TRANSPORTATION PLANNING				Project Length: 0.000		
		Fiscal Year						
Phase / Responsible Agency	<2025	2025	2026	2027	2028	2029	>2029	All Years
PLANNING / MANAGED BY MARION COUNTY BOCC								
Fund Code:	-TOTAL OUTSIDE YEARS	1,878,149						1,878,149
Item: 439331 4 Totals		1,878,149						1,878,149
Item Number: 439331 5		Project Description: OCALA/MARION URBAN AREA FY 2024/2025-2025/2026 UPWP						
District: 05	County: MARION	Type of Work: TRANSPORTATION PLANNING				Project Length: 0.000		
		Fiscal Year						
Phase / Responsible Agency	<2025	2025	2026	2027	2028	2029	>2029	All Years
PLANNING / RESPONSIBLE AGENCY NOT AVAILABLE								
Fund Code:	PL-METRO PLAN (85% FA; 15% OTHER)		675,850	682,743				1,358,593
Item: 439331 5 Totals			675,850	682,743				1,358,593
Item Number: 439331 6		Project Description: OCALA/MARION URBAN AREA FY 2026/2027-2027/2028 UPWP						
District: 05	County: MARION	Type of Work: TRANSPORTATION PLANNING				Project Length: 0.000		
		Fiscal Year						
Phase / Responsible Agency	<2025	2025	2026	2027	2028	2029	>2029	All Years
PLANNING / RESPONSIBLE AGENCY NOT AVAILABLE								
Fund Code:	PL-METRO PLAN (85% FA; 15% OTHER)			682,743	682,743			1,365,486
Item: 439331 6 Totals				682,743	682,743			1,365,486
Item Number: 439331 7		Project Description: OCALA/MARION URBAN AREA FY 2028/2029-2029/2030 UPWP						
District: 05	County: MARION	Type of Work: TRANSPORTATION PLANNING				Project Length: 0.000		

		Fiscal Year							
Phase / Responsible Agency	<2025	2025	2026	2027	2028	2029	>2029	All Years	
PLANNING / RESPONSIBLE AGENCY NOT AVAILABLE									
Fund Code:	PL-METRO PLAN (85% FA; 15% OTHER)					682,743		682,743	
Item: 439331 7 Totals						682,743		682,743	
Project Totals		5,086,828	675,850	682,743	682,743	682,743	682,743	8,493,650	
MAINTENANCE									
Item Number: 413615 3		Project Description: LIGHTING AGREEMENTS							
District: 05		County: MARION			Type of Work: LIGHTING		Project Length: 0.000		
		Fiscal Year							
Phase / Responsible Agency	<2025	2025	2026	2027	2028	2029	>2029	All Years	
BRDG/RDWY/CONTRACT MAINT / MANAGED BY FDOT									
Fund Code:	D-UNRESTRICTED STATE PRIMARY	3,235,300	454,457	468,088	487,617			4,645,462	
	DDR-DISTRICT DEDICATED REVENUE	3,169,391						3,169,391	
Phase: BRDG/RDWY/CONTRACT MAINT Totals		6,404,691	454,457	468,088	487,617			7,814,853	
Item: 413615 3 Totals		6,404,691	454,457	468,088	487,617			7,814,853	
Project Totals		6,404,691	454,457	468,088	487,617			7,814,853	
Item Number: 418107 1		Project Description: MARION PRIMARY IN-HOUSE							
District: 05		County: MARION			Type of Work: ROUTINE MAINTENANCE		Project Length: 0.000		
		Fiscal Year							
Phase / Responsible Agency	<2025	2025	2026	2027	2028	2029	>2029	All Years	
BRDG/RDWY/CONTRACT MAINT / MANAGED BY FDOT									
Fund Code:	D-UNRESTRICTED STATE PRIMARY	47,233,332	2,505,000	2,505,000	2,505,000	2,500,000	2,500,000	59,748,332	
Item: 418107 1 Totals		47,233,332	2,505,000	2,505,000	2,505,000	2,500,000	2,500,000	59,748,332	
Project Totals		47,233,332	2,505,000	2,505,000	2,505,000	2,500,000	2,500,000	59,748,332	
Item Number: 442738 1		Project Description: CITY OF OCALA MOA							
District: 05		County: MARION			Type of Work: ROUTINE MAINTENANCE		Project Length: 0.000		
		Fiscal Year							
Phase / Responsible Agency	<2025	2025	2026	2027	2028	2029	>2029	All Years	
BRDG/RDWY/CONTRACT MAINT / MANAGED BY CITY OF OCALA									
Fund Code:	D-UNRESTRICTED STATE PRIMARY	153,825			60,975			214,800	
Item: 442738 1 Totals		153,825			60,975			214,800	
Project Totals		153,825			60,975			214,800	
Item Number: 446910 1		Project Description: ASSET MAINTENANCE MARION COUNTY							
District: 05		County: MARION			Type of Work: ROUTINE MAINTENANCE		Project Length: 0.000		
		Fiscal Year							
Phase / Responsible Agency	<2025	2025	2026	2027	2028	2029	>2029	All Years	
BRDG/RDWY/CONTRACT MAINT / MANAGED BY FDOT									
Fund Code:	D-UNRESTRICTED STATE PRIMARY	9,766,384	2,371,820	2,371,820	2,371,820	971,820		17,853,664	
Item: 446910 1 Totals		9,766,384	2,371,820	2,371,820	2,371,820	971,820		17,853,664	
Project Totals		9,766,384	2,371,820	2,371,820	2,371,820	971,820		17,853,664	
FLP: AVIATION									
Item Number: 438417 1		Project Description: MARION-MARION CO AIRPORT RUNWAY IMPROVEMENTS							

District: 05 County: MARION Type of Work: AVIATION PRESERVATION PROJECT Project Length: 0.000

		Fiscal Year							
Phase / Responsible Agency	<2025	2025	2026	2027	2028	2029	>2029	All Years	
CAPITAL / RESPONSIBLE AGENCY NOT AVAILABLE									
Fund Code:	DDR-DISTRICT DEDICATED REVENUE		350,000					350,000	
	LF-LOCAL FUNDS		87,500					87,500	
Phase: CAPITAL Totals			437,500					437,500	
Item: 438417 1 Totals			437,500					437,500	
Project Totals			437,500					437,500	

Item Number: 438427 1 Project Description: MARION AIRFIELD PAVEMENT IMPROVEMENTS
 District: 05 County: MARION Type of Work: AVIATION PRESERVATION PROJECT Project Length: 0.000

		Fiscal Year							
Phase / Responsible Agency	<2025	2025	2026	2027	2028	2029	>2029	All Years	
CAPITAL / RESPONSIBLE AGENCY NOT AVAILABLE									
Fund Code:	DDR-DISTRICT DEDICATED REVENUE	200,000						200,000	
	FAA-FEDERAL AVIATION ADMIN	2,250,000						2,250,000	
	LF-LOCAL FUNDS	50,000						50,000	
Phase: CAPITAL Totals		2,500,000						2,500,000	
Item: 438427 1 Totals		2,500,000						2,500,000	
Project Totals		2,500,000						2,500,000	

Item Number: 438477 1 Project Description: MARION-OCALA INTL TAXIWAY IMPROVEMENTS
 District: 05 County: MARION Type of Work: AVIATION PRESERVATION PROJECT Project Length: 0.000

		Fiscal Year							
Phase / Responsible Agency	<2025	2025	2026	2027	2028	2029	>2029	All Years	
CAPITAL / MANAGED BY CITY OF OCALA									
Fund Code:	DDR-DISTRICT DEDICATED REVENUE		520,000					520,000	
	FAA-FEDERAL AVIATION ADMIN		5,850,000					5,850,000	
	LF-LOCAL FUNDS		130,000					130,000	
Phase: CAPITAL Totals			6,500,000					6,500,000	
Item: 438477 1 Totals			6,500,000					6,500,000	
Project Totals			6,500,000					6,500,000	

Item Number: 440780 1 Project Description: MARION-OCALA INTL AIRFIELD PAVEMENT REHABILITATION
 District: 05 County: MARION Type of Work: AVIATION PRESERVATION PROJECT Project Length: 0.000

		Fiscal Year							
Phase / Responsible Agency	<2025	2025	2026	2027	2028	2029	>2029	All Years	
CAPITAL / MANAGED BY CITY OF OCALA									
Fund Code:	DDR-DISTRICT DEDICATED REVENUE	1,000,000						1,000,000	
	LF-LOCAL FUNDS	250,000						250,000	
Phase: CAPITAL Totals		1,250,000						1,250,000	
Item: 440780 1 Totals		1,250,000						1,250,000	
Project Totals		1,250,000						1,250,000	

Item Number: 448575 1 Project Description: MARION-OCALA INTL ARFF BUILDING
 District: 05 County: MARION Type of Work: AVIATION SAFETY PROJECT Project Length: 0.000

		Fiscal Year							
Phase / Responsible Agency	<2025	2025	2026	2027	2028	2029	>2029	All Years	
CAPITAL / RESPONSIBLE AGENCY NOT AVAILABLE									
Fund Code:	DDR-DISTRICT DEDICATED REVENUE			800,000				800,000	
	LF-LOCAL FUNDS			200,000				200,000	
	Phase: CAPITAL Totals			1,000,000				1,000,000	
	Item: 448575 1 Totals			1,000,000				1,000,000	
	Project Totals			1,000,000				1,000,000	

Item Number: 449774 1 **Project Description:** MARION COUNTY AIRPORT HANGAR
District: 05 **County:** MARION **Type of Work:** AVIATION REVENUE/OPERATIONAL **Project Length:** 0.000

		Fiscal Year							
Phase / Responsible Agency	<2025	2025	2026	2027	2028	2029	>2029	All Years	
CAPITAL / RESPONSIBLE AGENCY NOT AVAILABLE									
Fund Code:	DDR-DISTRICT DEDICATED REVENUE	1,000,000	520,000	1,000,000				2,520,000	
	LF-LOCAL FUNDS	250,000	130,000	250,000				630,000	
	Phase: CAPITAL Totals	1,250,000	650,000	1,250,000				3,150,000	
	Item: 449774 1 Totals	1,250,000	650,000	1,250,000				3,150,000	
	Project Totals	1,250,000	650,000	1,250,000				3,150,000	

Item Number: 454045 1 **Project Description:** MARION COUNTY AIRPORT EQUIPMENT
District: 05 **County:** MARION **Type of Work:** AVIATION SAFETY PROJECT **Project Length:** 0.000

		Fiscal Year							
Phase / Responsible Agency	<2025	2025	2026	2027	2028	2029	>2029	All Years	
CAPITAL / RESPONSIBLE AGENCY NOT AVAILABLE									
Fund Code:	DDR-DISTRICT DEDICATED REVENUE				320,000			320,000	
	LF-LOCAL FUNDS				80,000			80,000	
	Phase: CAPITAL Totals				400,000			400,000	
	Item: 454045 1 Totals				400,000			400,000	
	Project Totals				400,000			400,000	

FLP: TRANSIT

Item Number: 427188 2 **Project Description:** SUNTRAN/OCALA/MARION URB.CAP/OPER. FIXED ROUTE FTA SECTION 5307
District: 05 **County:** MARION **Type of Work:** CAPITAL FOR FIXED ROUTE **Project Length:** 0.000
Extra Description: AGENCY USES THEIR FUNDS FOR BOTH OPERATING AND CAPITAL.

		Fiscal Year							
Phase / Responsible Agency	<2025	2025	2026	2027	2028	2029	>2029	All Years	
CAPITAL / MANAGED BY MARION COUNTY TRANSIT									
Fund Code:	FTA-FEDERAL TRANSIT ADMINISTRATION	14,747,817	3,188,236	3,347,648	3,515,030	3,690,782		28,489,513	
	LF-LOCAL FUNDS	3,686,953	797,059	836,912	878,758	922,695		7,122,377	
	Phase: CAPITAL Totals	18,434,770	3,985,295	4,184,560	4,393,788	4,613,477		35,611,890	
	Item: 427188 2 Totals	18,434,770	3,985,295	4,184,560	4,393,788	4,613,477		35,611,890	
	Project Totals	18,434,770	3,985,295	4,184,560	4,393,788	4,613,477		35,611,890	

Item Number: 442455 1 **Project Description:** MARION-SUNTRAN BLOCK GRANT OPERATING ASSISTANCE
District: 05 **County:** MARION **Type of Work:** OPERATING FOR FIXED ROUTE **Project Length:** 0.000

		Fiscal Year							
Phase / Responsible Agency	<2025	2025	2026	2027	2028	2029	>2029	All Years	
OPERATIONS / MANAGED BY OCALA									

Item Number: 422772 2		Project Description: CROSS FLORIDA GREENWAY BASELINE RD. TO SANTOS PAVED TRAIL							
District: 05	County: MARION	Type of Work: BIKE PATH/TRAIL					Project Length: 0.000		
		Fiscal Year							
Phase / Responsible Agency	<2025	2025	2026	2027	2028	2029	>2029	All Years	
PRELIMINARY ENGINEERING / RESPONSIBLE AGENCY NOT AVAILABLE									
Fund Code:	GRTR-FY2024 SB106 TRAIL NETWORK	1,000,000						1,000,000	
CONSTRUCTION / RESPONSIBLE AGENCY NOT AVAILABLE									
Fund Code:	TLWR-2015 SB2514A- TRAIL NETWORK			5,600,000				5,600,000	
Item: 422772 2 Totals		1,000,000		5,600,000				6,600,000	
Project Totals		1,000,000		5,600,000				6,600,000	
Item Number: 452186 2		Project Description: US-301/US-441/US-27 (OCALA) "GAP" 17 - EV DCFCS (PHASE II)							
District: 05	County: MARION	Type of Work: ELECTRIC VEHICLE CHARGING					Project Length: 2.863MI		
		Fiscal Year							
Phase / Responsible Agency	<2025	2025	2026	2027	2028	2029	>2029	All Years	
OPERATIONS / RESPONSIBLE AGENCY NOT AVAILABLE									
Fund Code:	GFEV-GEN. FUND EVEHICLE CHARG. PGM			1,500,000				1,500,000	
CAPITAL / RESPONSIBLE AGENCY NOT AVAILABLE									
Fund Code:	GFEV-GEN. FUND EVEHICLE CHARG. PGM		900,000					900,000	
Item: 452186 2 Totals			900,000	1,500,000				2,400,000	
Project Totals			900,000	1,500,000				2,400,000	
Grand Total		367,111,968	304,010,227	117,280,398	64,966,948	25,055,165	113,325,307	133,771,133	1,125,521,146

This site is maintained by the Office of Work Program and Budget, located at 605 Suwannee Street, MS 21, Tallahassee, Florida 32399.

For additional information please e-mail questions or comments to:
Federal Aid Management

David Williams: David.Williams@dot.state.fl.us Or call 850-414-4449

Or

Denise Strickland: Denise.Strickland@dot.state.fl.us Or call 850-414-4491

[Reload STIP Selection Page](#)

Office Home: [Office of Work Program](#)
[Employee Portal](#)



TO: Board Members

FROM: Rob Balmes, Director

RE: Draft Fiscal Years (FY) 2026 to 2030 List of Priority Projects (LOPP)

Summary

On an annual basis, per State Statute [(F.S. 339.175(8)], the TPO works in collaboration with the cities of Belleview, Dunnellon, Ocala and Marion County to submit a **List of Priority Projects (LOPP)** to the Florida Department of Transportation (FDOT). The LOPP process is undertaken to identify priority projects to receive consideration for federal and state funding. This cycle will include projects in the Fiscal Years (FY) 2026 to 2030 FDOT Tentative Work Program and the TPO’s Transportation Improvement Program (TIP).

The LOPP process serves as the connection between projects identified in the 2045 Long Range Transportation Plan (LRTP) and the Transportation Improvement Program (TIP). Therefore, in order for a project to receive federal and state funding, it must be identified in the LRTP Cost Feasible or Needs Plan and Boxed Funds Lists. The annual development of the LOPP is guided by the TPO Board adopted Policies and Procedures Guidance.

The **draft FY 2026 to 2030 LOPP** project lists are included with this memo for review and discussion at the meeting. The Citizens Advisory Committee (CAC) and Technical Advisory Committee (TAC) reviewed the draft LOPP at the May 14, 2024 meetings, and their comments are included with this memo and presentation. The TPO Board will be asked for formal approval of the LOPP at the June 28 meeting.

Attachment(s)


- List of Priority Projects (LOPP) Presentation
- Draft FY 2026 to 2030 LOPP Lists

If you have any questions, please contact me at: 352-438-2631.

A transportation system that supports growth, mobility, and safety through leadership and planning
Marion County • City of Belleview • City of Dunnellon • City of Ocala

Draft 2024

List of Priority Projects (LOPP)



Fiscal Years 2026 - 2030

Annual process to submit lists of priority projects to FDOT to be considered for federal and/or state funding involving State and Local projects over next five years

- 1. Maintain current programmed projects**
- 2. Request funding for additional phases of partly programmed projects**
- 3. Request funding for new projects**

LOPP Partners Schedule

- **Notice and Meetings/Discussions**
March
- **Deadline for Project Updates**
April 12
- **Draft LOPP presented to CAC, TAC**
May 14

LOPP Review Schedule

- CAC and TAC Presentations – May 14
- **TPO Board Presentation – May 28**
- CAC-TAC Recommendations – June 11
- **TPO Board Adoption – June 25**
- **Submission to FDOT District 5 – June 28**

LOPP Eligibility

- **Projects for federal and/or state funding**
- **2045 Long Range Transportation Plan (LRTP)**
- **Transportation Improvement Program**
- **Project Application (local, trail/bike-ped)**

State System

- **Inform FDOT of priority projects and/or partnership opportunities on the State maintained facilities of Marion County**

- **Priority projects on locally maintained transportation facilities**
- **Requires an FDOT Project Application (due prior to July 1)**

- **Federal Funds (“federalized”):**
 - Follow Federal Process/Rules
 - Requires Local Agency Program (LAP) Certified
- **State Funds:**
 - CIGP, TRIP (50% local match)
 - SUN Trail

LOPP Project Lists

- **Top Priorities (Top 20)**
- ***Strategic Intermodal System (SIS)**
- **Non-SIS Capacity**
- **Safety and Operations**
- **Trails**
- **Bicycle and Pedestrian**
- **Planning**

Committee Feedback

CAC/TAC

- **North-South Connectivity from 49th Street Interchange to SR 326**
CAC – NW 35th Avenue Road connection
- **Marion Oaks Extension and Flyover**
CAC – future mobility, growth
TAC – Move into top tier of Planning List

- **Marion Oaks Extension/Flyover and future Interchange**
CAC – consider for future and current 2050 LRTP process
- **SW 49th projects in County**
CAC – importance of completion

- **CR 475A Project**
CAC – interest in the design of project
- **CR 475 at SE 80th**
CAC – interest in project improvements
- **Silver Springs Blvd/SR 40 Downtown**
TAC – Coordination with FDOT for safety, access, landscaping

- **Truck Parking**
TAC – Assess future needs in Marion County and grant opportunities
- **Trail Amenities/Facilities**
TAC – Need to assess for SUN Trail grant opportunities (e.g., restrooms)

Project Lists Review



2024 List of Priority Projects (LOPP)

DRAFT

Fiscal Years 2026 to 2030

Pending TPO Board Adoption on June 25, 2024

Project Lists

Top 20 Priorities

Strategic Intermodal System (SIS)

Non-Strategic Intermodal System (SIS) Capacity

Safety and Operations

Trails

Bicycle and Pedestrian

Planning

Project Phases

CST	Construction
DES	Design
PE	Preliminary Engineering
PD&E	Project Development and Environment
ROW	Right-of-Way

Kristen Dreyer, TPO Chair

Rob Balmes, Director

www.ocalamariontpo.org/priority-project-list

In accordance with Florida Statute 339.175(8)

2024 Top 20 Priorities

2024 Rank	2023 Rank	FDOT Project Number	Local App.	Project List(s)	Project Name/Limits	Description	Current TIP/Work Program Phase(s)	Current TIP/Work Program Funding	Proposed Phase(s)	Funding Requested
1	1	435209-1		Top Priorities SIS	I-75 at NW 49th Street Interchange	Construction of a new interchange and roadway extension from on NW 49th Avenue from NW 44th Avenue to NW 35th Street Road	ROW, CST	\$118,183,739		
2	6		X	Top Priorities Non-SIS Capacity	SW 44th Avenue from SW 20th to SR 40	Addition of two lanes to complete four lane roadway			CST	\$2,550,000
3	4			Top Priorities Non-SIS Capacity	NW 80th/70th from north of SR 200 to north of US 27	Widening to four lanes			DES, ROW, CST	\$92,100,000
4	5		X	Top Priorities Non-SIS Capacity	SW 44th Avenue from SR 200 to SW 20th	Four-lane roadway construction			CST	\$4,000,000
5	3	435547-3	X	Top Priorities Non-SIS Capacity	NW 44th Avenue, SR 40 to NW 11th St	Construction of four new roadway lanes				
6	8	238648-1		Top Priorities Non-SIS Capacity	US 41 from SW 110th to north of SR 40	Widening to four lanes, sidewalks, shared-use path, shoulders	CST	\$108,363,022		
7	9	410674-2		Top Priorities SIS	SR 40 from End of four lanes to CR 314	Reconstruction, widening to four lanes, new bridges, medians			CST	\$103,000,000
8	10			Top Priorities Safety/Operations	US 27/I-75 Interchange Operations, NW 44th to NW 35th	Safety and operational improvements at interchange area and intersections			PE, CST	\$29,341,000
9	12	237988-1		Top Priorities Safety/Operations	SR 40 at SR 35 intersection	Construction of a roundabout at the intersection			PE, ROW, CST	\$18,600,000
10	13			Top Priorities Non-SIS Capacity	SW 49th from Marion Oaks Trail to SW 95th	Construction of a four lane divided roadway			ROW, CST	\$16,830,000
11	14	238651-1		Top Priorities Non-SIS Capacity	SR 200 from Citrus County to CR 484	Widening to four lanes and pedestrian/wildlife underpasses connecting Cross Florida Greenway			DES, CST	\$37,800,000
12	15	433660-1		Top Priorities Safety/Operations	US 441 (Pine Avenue) at SR 464 (SE 17th)	Intersection/Turn lane improvements	PE, CST	\$4,392,757		
13	16			Top Priorities Non-SIS Cap.; Planning	CR 484 from Marion Oaks Blvd to CR 475	Widening to six lanes			PD&E, DES, ROW, CST	\$55,000,000
14	NR	431935-1		Top Priorities; Safety and Operations	SR 40 from US 441 to NE 8th Avenue	Pedestrian, streetlighting, landscaping improvements			PE, CST	
15	18			Top Priorities Non-SIS Capacity	CR 484 from Marion Oaks Pass to SR 200	Widening to four lanes			PD&E, DES, ROW, CST	\$22,000,000
16	19			Top Priorities Non-SIS Capacity	SW 80th Ave. from north of 38th St. to SR 40	Widening of roadway to four lanes			DES, ROW, CST	\$25,000,000
17	20			Top Priorities Non-SIS Capacity	SR 35 and SR 464 Intersection Flyover	Flyover of SR 35 (Baseline) at SR 464 (Maricamp)			PE, DES, ROW, CST	\$39,600,000
18	17	449443-1	X	Top Priorities Safety/Operations	NE 8th Avenue from SR 40 to SR 492	Construction of roundabouts on NE 8th Avenue	CST	\$4,452,800		
19	NR			Top Priorities Non-SIS Capacity	NW 44th Avenue from NW 63rd to SR 326	Widening to four lanes			DES, ROW, CST	\$1,800,000
20	NR		X	Top Priorities Trails; Bicycle-Pedestrian	Bellevue to Greenway Trail Connector	10-foot shared use path on SE 102nd Place from US 441/301 to SE 52nd Court (0.65 miles); Sharrows for 1.95 miles to Lake Lillian Park			DES, CST	\$1,000,000

2024 Strategic Intermodal System (SIS) Priorities

2024 Rank	FDOT Project Number	Project List(s)	Project Name/Limits	Description	Current TIP/Work Program Phase(s)	Current TIP/Work Program Funding	Proposed Phase(s)	Funding Requested
1	435209-1	Top Priorities SIS	I-75 at NW 49th Street Interchange	Construction of a new interchange and roadway extension from on NW 49th Avenue from NW 44th Avenue to NW 35th Street Road	ROW, CST	\$118,183,739		
2	452074-2	SIS	I-75 from SR 44 to SR 200	Moving Florida Forward auxiliary lanes, bridges	TBD	TBD		
3	452074-1	SIS	I-75 from SR 200 to SR 326	Moving Florida Forward auxiliary lanes, bridges, interchange operations on SR 40	PE, RRU, DSB	\$89,648,268		
4	452072-1	SIS	I-75 at SR 326 Interchange	Moving Florida Forward interchange operational improvements	PE, RRU, DSB	\$18,148,465		
5	410674-2	Top Priorities SIS	SR 40 from End of four lanes to CR 314	Reconstruction, widening to four lanes, new bridges, medians, multi-use trail, wildlife crossings			CST	\$103,000,000
7	410674-3	SIS	SR 40 from CR 314 to CR 314A	Reconstruction, widening to four lanes, new bridges, medians, multi-use trail, wildlife crossings	ROW	\$35,451,590	CST	\$65,100,000
8	410674-4	SIS	SR 40 from CR 314A to Levy Hammock	Reconstruction, widening to four lanes, new bridges, medians, multi-use trail, wildlife crossings	ENV	\$65,000	ROW, CST	\$44,600,000
9	443623-1	SIS	I-75 from Turnpike (SR 91) to SR 200	Master Planning for I-75, includes bridges, interchanges (CR 484, SR 200)			PD&E, DES, ROW, CST	TBD
10	443624-1	SIS	I-75 from SR 200 to CR 234 Alachua Co.	Master Planning for I-75, includes bridges, interchanges (SW 20th, SR 40, US 27, SR 326, CR 318)			PD&E, DES, ROW, CST	TBD
11		SIS	SR 326 from US 301 to old US 301	Widening of roadway to four lanes			PD&E, DES, ROW, CST	TBD
12		SIS	SR 326 from CR 200A to NE 36th	Widening of roadway to four lanes			PD&E, DES, ROW, CST	TBD

2024 Non-SIS Capacity Priorities

2024 Rank	2023 Rank	FDOT Project Number	Local App.	Project List(s)	Project Name/Limits	Description	Current TIP/Work Program Phase(s)	Current TIP/Work Program Funding	Proposed Phase(s)	Funding Requested
1	4		X	Top Priorities Non-SIS Capacity	SW 44th Avenue from SW 20th to SR 40	Addition of two lanes to complete four lane roadway			CST	\$2,550,000
2	2			Top Priorities Non-SIS Capacity	NW 80th/70th from north of SR 200 to north of US 27	Widening to four lanes			DES, ROW, CST	\$92,100,000
3	3		X	Top Priorities Non-SIS Capacity	SW 44th Avenue from SR 200 to SW 20th	Four-lane roadway construction			CST	\$4,000,000
4	1	435547-3	X	Top Priorities Non-SIS Capacity	NW 44th Avenue from SR 40 to NW 11th St	Construction of four new roadway lanes				
5	5	238648-1		Top Priorities Non-SIS Capacity	US 41 from SW 110th to north of SR 40	Widening to four lanes, sidewalks/path, shoulders	CST	\$108,363,022		
6	7			Top Priorities Non-SIS Capacity	SW 49th from Marion Oaks Trail to SW 95th	Construction of a four lane divided roadway			ROW, CST	\$16,830,000
7	8	238651-1		Top Priorities Non-SIS Capacity	SR 200 from Citrus County to CR 484	Widening to four lanes and pedestrian/wildlife underpass connecting greenway			DES, CST	\$37,800,000
8	9			Top Priorities Non-SIS Capacity	CR 484 from Marion Oaks Blvd to CR 475	Widening to six lanes			PD&E, DES, ROW, CST	\$55,000,000
9	10			Top Priorities Non-SIS Capacity	CR 484 from Marion Oaks Pass to SR 200	Widening to four lanes			PD&E, DES, ROW, CST	\$22,000,000
10	11			Top Priorities Non-SIS Capacity	SW 80th Ave. from north of 38th St. to SR 40	Widening of roadway to four lanes			DES, ROW, CST	\$25,000,000
11	12			Top Priorities Non-SIS Capacity	SR 35 and SR 464 Intersection Flyover	Flyover of SR 35 (Baseline) at SR 464 (Maricamp)			PE, DES, ROW, CST	\$39,600,000
12	13			Non-SIS Capacity	NW 49th St from CR 225A to NW 44th Ave	New two-lane roadway			DES, ROW, CST	\$20,900,000
13	14	238720-1		Non-SIS Capacity	SR 40 from US 41 to CR 328	Reconstruction, widening to four lanes			ROW, CST	\$96,200,000
14	15			Top Priorities Non-SIS Capacity	NW 44th Avenue from NW 63rd to SR 326	Widening to four lanes			DES, ROW, CST	\$1,800,000
15	38			Non-SIS Capacity Planning	Marion Oaks Extension and Flyover	SW 18th to CR 475/I-75, Flyover interstate			PD&E, DES, ROW, CST	\$82,620,000
16	16			Non-SIS Capacity	NW/NE 35th Street from W. Anthony to 200A	Widening of the roadway to four lanes			CST	\$9,368,352
17	17			Non-SIS Capacity	SR 40 from SW 60th to I-75 Widening	Widening of the roadway to six lanes			PD&E, DES, CST	\$25,800,000
18	18			Non-SIS Capacity	US 441 from Sumter County to CR 42	Widening of the roadway to six lanes			PD&E, DES, CST	TBD
19	19			Non-SIS Capacity	SW 80th Avenue from SW 90th to SW 80th	Widening of the roadway to four lanes			CST	\$6,150,000
20	20			Non-SIS Capacity	NE 35th Street from CR 200A to NE 25th	Widening of the roadway to four lanes			ROW, CST	\$17,000,000
21	21			Non-SIS Capacity	US 27 from I-75 to NW 27th	Widening to six lanes			PD&E, DES, ROW, CST	\$48,731,000
22	22		X	Non-SIS Capacity	SW 49th from Marion Oaks Manor to south of CR 484	Construct four-laned divided roadway			CST	\$4,500,000

2024 Non-SIS Capacity Priorities

2024 Rank	2023 Rank	FDOT Project Number	Local App.	Project List(s)	Project Name/Limits	Description	Current TIP/Work Program Phase(s)	Current TIP/Work Program Funding	Proposed Phase(s)	Funding Requested
23	23			Non-SIS Capacity	US 441, CR 42 to SE 132nd Street	Widening to six lanes			ROW, CST	\$118,000,000
24	24			Non-SIS Capacity	NW 49th/35th Street from 1.1 mile west of NW 44th to NW 44th	New two-lane roadway			CST	\$2,650,000
25	25			Non-SIS Capacity	SW 38th Street from SW 80th to SW 43rd Ct.	Widening to four lanes			DES, ROW, CST	\$17,150,000
26	26		X	Non-SIS Capacity	SW 49th/40th from SW 66th to SW 42nd	Four-lane divided roadway with flyover			CST	\$2,000,000
27	34			Non-SIS Capacity	NW 37th Avenue from SR 40 to US 27	New two-lane roadway			PE, DES, CST	TBD
28	28	411256-4		Non-SIS Capacity	US 301 from north of CR 42 to SE 142nd Place	Widening to four lanes			PD&E, DES, ROW, CST	\$13,100,000
29	29			Non-SIS Capacity	Dunnellon Bypass from CR 40 to US 41	New two-lane roadway connection			PD&E, DES, ROW, CST	TBD
30	30			Non-SIS Capacity	SW 90th Street from SW 60th to E/O SW 60th	Installation of new 2-lane roadway			CST	\$2,870,000
32	27			Non-SIS Capacity	SW 20th Street from I-75 to SR 200	Widening of roadway to four lanes			PD&E, DES, ROW, CST	TBD
32	31	431798-2		Non-SIS Capacity	NE 36th Avenue from SR 492 to NE 20th Place	Widening of roadway to four lanes in two segments, sidewalk and bike lanes			ROW, CST	\$6,800,000
33	32	431798-4		Non-SIS Capacity	NE 36th Ave from NE 25th St to NE 35th St	Widening of roadway to four lanes in two segments, sidewalk and bike lanes			ROW, CST	\$7,200,000
34	33	431797-3		Non-SIS Capacity	NE 25th Avenue from NE 24th St to NE 35th	Widening of roadway to four lanes, sidewalks and bike lanes			ROW, CST	\$8,300,000
35	35			Non-SIS Capacity	NW 35th Ave Road from NW 35th to SR 326	Roadway extension			PD&E, DES, ROW, CST	TBD
36	36			Non-SIS Capacity	NW 44th Avenue from NW 63rd to SR 326	Widening of roadway to four lanes			CST	\$3,500,000
37	37			Non-SIS Capacity	US 41 from SR 40 to Levy County Line	Widening of roadway to four lanes			PD&E, DES, ROW, CST	\$87,900,000
38	39			Non-SIS Capacity	SR 35 (US 301) from CR 25 to SE 92nd	Widening of roadway to four lanes			PD&E, DES, CST	\$38,185,000
39	40			Non-SIS Capacity	CR 475A from 66th to SW 42nd	Widening of roadway to four lanes			PD&E, DES, ROW, CST	\$38,400,000

2024 Safety and Operations Priorities

2024 Rank	2023 Rank	FDOT Project Number	Local App.	Project List(s)	Project Name/Limits	Description	Current TIP/Work Program Phase(s)	Current TIP/Work Program Funding	Proposed Phase(s)	Funding Requested
1	NR			Top Priorities; Safety and Operations	US 27/I-75 Interchange Operations, NW 44th to NW 35th	Safety and operational improvements at interchange area and two intersections			PE, CST	PE, CST
2	2	237988-1		Top Priorities; Safety and Operations	SR 40 at SR 35 intersection	Construction of a roundabout at the intersection			PE, ROW, CST	\$18,600,000
3	3	433660-1		Top Priorities; Safety and Operations	US 441 (Pine Avenue) at SR 464 (SE 17th)	Intersection/Turn lane improvements	PE, CST	\$4,392,757		
4	5	431935-1		Top Priorities; Safety and Operations	SR 40 from US 441 to NE 8th Avenue	Pedestrian, streetlighting, landscaping improvements			PE, CST	
5	4	449443-1	X	Top Priorities; Safety and Operations	NE 8th Avenue from SR 40 to SR 492	Construction of roundabouts on NE 8th Avenue	CST	\$4,452,800		
6	6	451060-1		Safety and Operations	CR 42 at CR 25 Intersection Improvements	Intersection and operational improvements	CST	\$385,850		
7	7	451251-1		Safety and Operations	SR 40 Intersection at SW 27th Avenue	Intersection and operational improvements	PE, CST	\$2,517,072		
8	8	451253-1		Safety and Operations	SR 200 at SW 60th Avenue	Intersection and operational improvements	CST	\$377,188		
9	10			Safety and Operations	SR 35 intersections at CR 25A, Foss Road, Robinson Road	Intersection operational and safety improvements			Design, ROW, CST	TBD
10	12			Safety and Operations	West Pennsylvania Avenue at US 41	Redesign and intersection improvements			Planning, DES, CST	TBD
11	13			Safety and Operations	CR 475 at SE 80th Street	Intersection improvements			Design, ROW, CST	\$500,000
12	14			Safety and Operations	SW 66th Avenue at CR 475A	Construction of a roundabout at the intersection			Design, ROW, CST	\$500,000
13	NR			Safety and Operations	SR 40 at NW 46th Avenue	Signalization of intersection			PE, CST, CEI	
14	NR			Safety and Operations	SW 43rd Court at SW 20th Street	Signalization of intersection			CST	
15	NR			Safety and Operations	SW 43rd Court at SW 40th Street	Signalization of intersection			CST	
16	NR			Safety and Operations	SR 464 at SE 25th Avenue	Construction of westbound right-turn lane on SR 464 and intersection improvements			CST	
17	11			Safety and Operations	SW 40th/SW 38th Realignment at SR 40	Intersection operational and safety improvements			ROW, CST	TBD
18	NR			Safety and Operations	SR 200 Intersection Lighting Installation	Installation of lighting at intersections on SR 200 from CR 484 to SW 38th Court, west of I-75			PE, CST	TBD

2024 Trail Priorities

2024 Rank	2023 Rank	FDOT Project Number	Local App.	Project List(s)	Project Name/Limits	Description	Current TIP/Work Program Phase(s)	Current TIP/Work Program Funding	Proposed Phase(s)	Funding Requested
1	1		X	Top Priorities Trails; Bicycle-Pedestrian	Belleview to Greenway Trail Connector	10-foot shared use path on SE 102nd Place from US 441/301 to SE 52nd Court (0.65 miles); Sharrows for 1.95 miles to Lake Lillian Park			DES, CST	\$1,000,000
2	2			Trails	Indian Lake Trail	New trail to provide direct access to Indian Lake State Park			CST	\$2,850,000
3	3		X	Trails	Watula and NE 8th Road Trail	New trail from Tuscawilla Park to CR 200A			CST	TBD
4	4	435484-2	X	Trails	Pruitt Trail from SR 200 to Pruitt Trailhead	Construction of 12-foot trail south of CR 484	CST	\$2,158,000		
5	5			Trails	Pruitt Trail from Pruitt Trailhead to Bridges Road Trailhead	Construction of trail gap connection			CST	TBD
6	6	422772-2	X	Trails	Cross Florida Greenway Baseline Road to Santos Paved Trail	New trail connection	PE, CST	\$5,600,000		
7	7	436756-1	X	Trails	Downtown Ocala to Silver Springs Trail	Shared use trail with on-road and separated trail from downtown Ocala to Silver Springs State Park	PE	\$253,001	PE, CST	\$1,000,000
8	8		X	Trails	Cross Florida Greenway - Pruitt Gap Connection	Bicycle/Pedestrian/Wildlife underpass/overpass connecting Cross Florida Greenway across SR 200			Feasibility Study, PD&E, DES, CST	\$2,100,000
9	9			Trails	Black Bear Trail from Levy Hammock to US 17 along SR 40	27-mile trail segment along the SR 40 corridor			PD&E, DES, CST	TBD
10	10			Trails	Nature Coast Trail	Construction of Trail from Dunnellon to Levy County			PD&E, DES, CST	TBD
11	11			Trails	Silver Springs to Hawthorne Trail	Construction of a trail connection			PD&E, DES, CST	TBD
12	12	454354-1	X	Trails	Cross Florida Greenway Land Bridge Expansion	Expansion of the Land Bridge of the Greenway to support future I-75 master planning			PD&E, DES, CST	TBD

2024 Bicycle and Pedestrian Priorities

2024 Rank	2023 Rank	FDOT Project Number	Local App.	Project List(s)	Project Name/Limits	Description	Current TIP/Work Program Phase(s)	Current TIP/Work Program Funding	Proposed Phase(s)	Funding Requested
1	2		X	Top Priorities Trails; Bicycle-Pedestrian	Belleview to Greenway Trail Connector	10-foot shared use path on SE 102nd Place from US 441/301 to SE 52nd Court (0.65 miles); Sharrows for 1.95 miles to Lake Lillian Park			DES, CST	\$1,000,000
2	NR	439238-2		Bicycle and Pedestrian	SR 25/US 441/SR 500 from SR 35/Baseline to SR 200/SW 10th Street	Construction of sidewalk to complete gap between Belleview and Ocala	CST	\$4,591,971		
3	3			Bicycle and Pedestrian	US 301 from north of 62nd Ave to SE 115th Lane	Construction of sidewalk to complete gap			CST	TBD
4	4			Bicycle and Pedestrian	SR 35 from SE 118th Place to SE Campbell	Construction of sidewalk to complete gap			CST	TBD
5	NR			Bicycle and Pedestrian	Southeast Ocala Traffic Calming, Speed Management	Pedestrian and bicyclist improvements			PE, CST	

2024 Planning Study Priorities

2024 Rank	2023 Rank	FDOT Project Number	Local App.	Project List(s)	Project Name/Limits	Description	Current TIP/Work Program Phase(s)	Current TIP/Work Program Funding	Proposed Phase(s)	Funding Requested
1	1			Top Priorities Non-SIS Cap.; Planning	CR 484 from Marion Oaks Blvd to CR 475	Widening to six lanes			PD&E, Design, ROW, CST	\$55,000,000
2	NR			Top Priorities Non-SIS Cap.; Planning	CR 484 from Marion Oaks Pass to SR 200	Widening to four lanes			PD&E, DES, ROW, CST	\$22,000,000
3	2			Top Priorities Non-SIS Cap.; Planning	SR 35 and SR 464 Intersection Flyover	Flyover of SR 35 at SR 464			PE, DES, ROW, CST	\$39,600,000
4	13			Non-SIS Capacity Planning	Marion Oaks Extension and Flyover	SW 18th to CR 475/I-75, Flyover interstate			PD&E, DES, ROW, CST	\$82,620,000
5	NR			Planning	Ocala/Marion County TPO 2055 Long Range Transportation Plan (LRTP)	Development of the Ocala/Marion County TPO 2055 LRTP for FY 2029 to FY 2031			Planning - SL Funding	\$250,000
6	3			Non-SIS Capacity Planning	SR 40 from SW 60th to I-75 Widening	Widening of the roadway to six lanes			PD&E, DES, CST	\$25,800,000
7	5			Mario	US 441 from Sumter County to CR 42	Widening of the roadway to six lanes			PD&E, DES, CST	TBD
8	6			Non-SIS Capacity Planning	US 27 from I-75 to NW 27th	Widening to six lanes			PD&E, DES, ROW, CST	\$48,731,000
9	7			Non-SIS Capacity Planning	SW 20th Street from I-75 to SR 200	Widening of roadway to four lanes			DES, ROW, CST	TBD
10	8	411256-4		Non-SIS Capacity Planning	US 301 from north of CR 42 to SE 142nd Place	Widening to four lanes			PD&E, DES, ROW, CST	\$13,100,000
11	9			Non-SIS Capacity Planning	Dunnellon Bypass from CR 40 to US 41	New two-lane roadway connection			PE, DES, ROW, CST	TBD
12	10			Non-SIS Capacity Planning	NW 37th Avenue from SR 40 to US 27	New two-lane roadway			PE, DES, ROW, CST	TBD
13	11			Non-SIS Capacity Planning	SR 326 from US 301 to old US 301	Widening of roadway to four lanes			PD&E, DES, ROW, CST	TBD
14	12			Non-SIS Capacity Planning	US 41 from SR 40 to Levy County Line	Widening of roadway to four lanes			PD&E, DES, ROW, CST	\$87,900,000
15	14			Non-SIS Capacity Planning	SR 35 (US 301) from CR 25 to SE 92nd	Widening of roadway to four lanes			PD&E, DES, CST	\$38,185,000
16	15			Non-SIS Capacity Planning	SR 326 from CR 200A to NE 36th	Widening of roadway to four lanes			PD&E, DES, CST	TBD



Florida Department of Transportation

RON DESANTIS
GOVERNOR

719 S. Woodland Boulevard
DeLand, Florida 32720-6834

JARED W. PERDUE, P.E.
SECRETARY

Marion County Project Status Update as of April 30, 2024

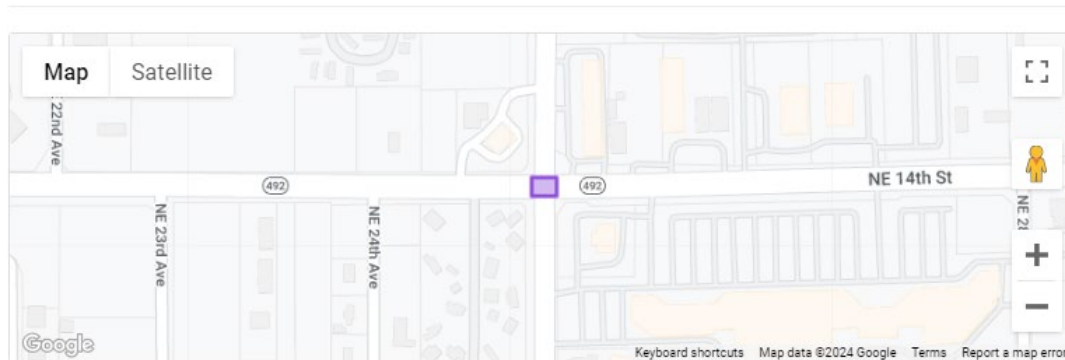
The following is a brief status update on major FDOT road construction projects in Marion County as of the April cutoff. The next cutoff date is May 31, 2024. Information is also available on www.cflroads.com. For questions, please contact Jonathan Scarfe at 386-943-5791 or via email at D5-MPOLiaisons@dot.state.fl.us.

MARION COUNTY

UPCOMING PROJECTS:

447603-1 | Intersection Improvements at S.R. 492 (NE 14th Street) and NE 25th Avenue

447603-1 NW 10th/NE 14th St (SR 492) to NE 25th Ave

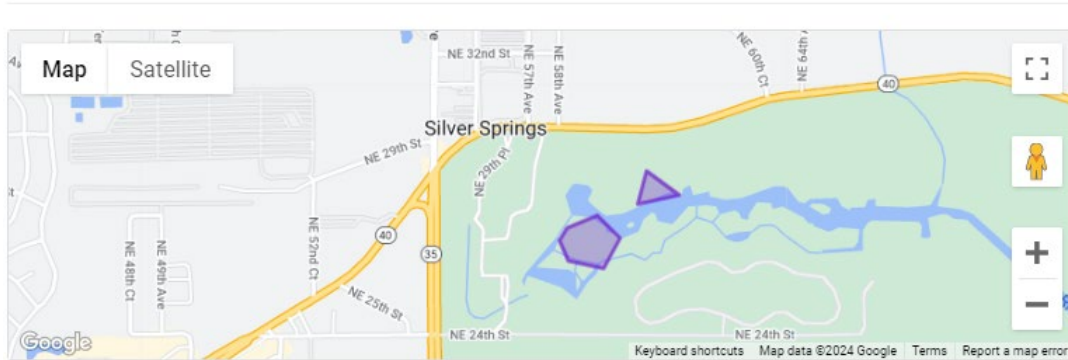


- Contract: T5803
- Contractor: Highway Safety Devices, Inc.
- Estimated Start Date: May 2024
- Estimated Completion Date: Fall 2024
- Construction Cost: \$1 million
- Description: The purpose of this project is to improve the intersection of Northeast 14th Street (State Road 492) at Northeast 25th Avenue. The improvement will include reconstruction of the signal to increase the safety of the intersection.
- Update: This project is expected to begin in May 2024.

CURRENT PROJECTS:

426179-1 | Silver Springs State Park Pedestrian Bridges

426179-1 Silver Springs State Park Pedestrian Bridges

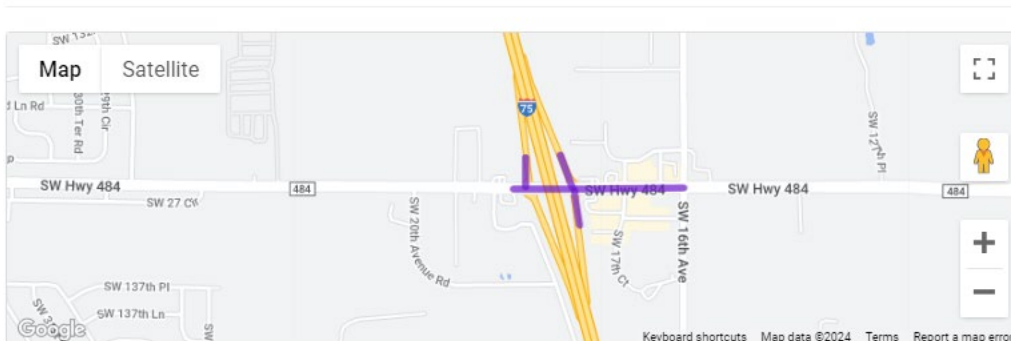


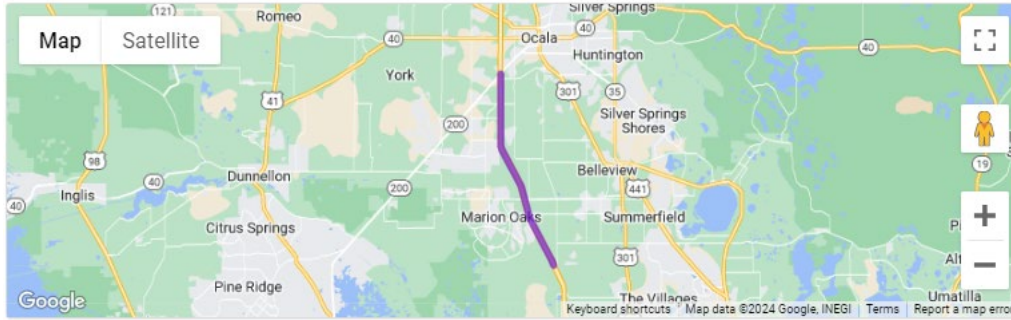
- Contract: T5796
- Contractor: Lambert Bros., Inc.
- Start Date: January 8, 2024
- Estimated Completion Date: Fall 2024
- Construction Cost: \$3.4 million
- Description: The Florida Department of Transportation (FDOT) will construct two 8-foot-wide boardwalks within Silver Springs State Park—the Half Mile Creek boardwalk to the north and the Fort King Waterway boardwalk to the south. The 748-foot Half Mile Creek boardwalk will connect to an existing path on the west side of the park before stretching across the creek and meeting an underutilized trail to the east. The other, a 550-foot boardwalk, will run south from the existing Ross Allen Island boardwalk before crossing the Fort King Waterway with a 65-foot timber bridge. After the bridge, the boardwalk will continue for approximately 120 feet south before meeting a 180-foot limerock trail leading to an existing group campsite. All boardwalks and trails associated with this project will comply with the Americans with Disabilities Act (ADA).
- Update: The contractor is coating production piles at Half Mile Creek with installation to follow. At Fort King, crews are cutting production piles to length. Clearing, grubbing, and excavation work continues.

433651-1 | C.R. 484 and I-75 Interchange Roadway Improvements

443170-1 | I-75 Resurfacing from Sumter County line to S.R. 200

433651-1 CR 484 from SW 20th Avenue to CR 475A



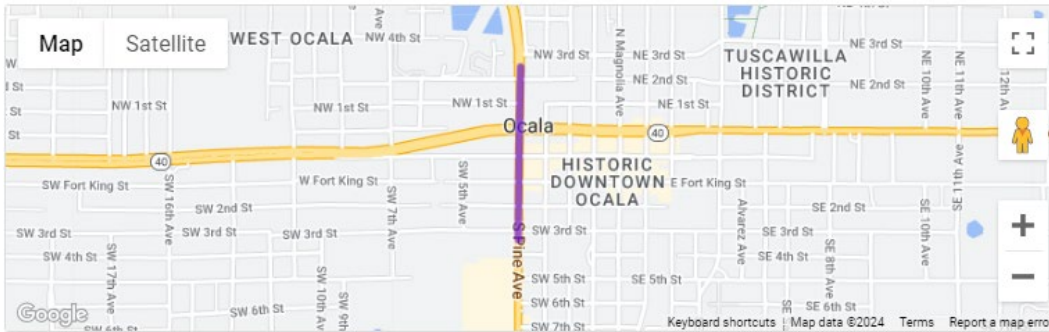


- Contract: T5597
- Contractor: Anderson Columbia Co., Inc.
- Start Date: January 4, 2023
- Estimated Completion Date: Fall 2024
- Construction Cost: \$40 million
- Description: The Florida Department of Transportation (FDOT) will be improving safety and traffic flow on County Road (C.R.) 484 from west of S.W. 20th Avenue to east of County Road (C.R.) 475A and will also be resurfacing I-75 from the Sumter County line to State Road (S.R.) 200 in Marion County.
- Update: (433651-1) The contractor continues grading, drainage, and widening work within the project limits. Crews are encountering utility delays due to a plethora of unknown service lines that were not identified in the project plans.
(443170-1) The contractor resumed milling, paving, and guardrail operations on both northbound and southbound I-75. Crews continue with grade improvements at median crossovers.

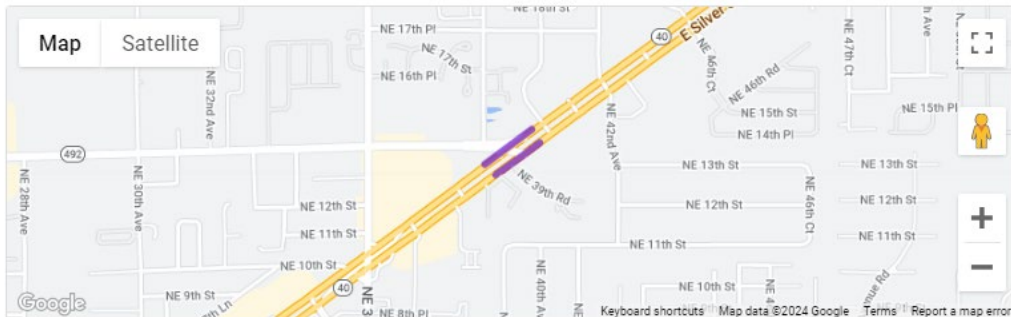
[433661-1](#) | U.S. 441 and S.R. 40 Intersection Improvements

[445800-1](#) | S.R. 40 and S.R. 492 Intersection Improvements

433661-1 US 441 from SW 3rd St. to NW 2nd St.



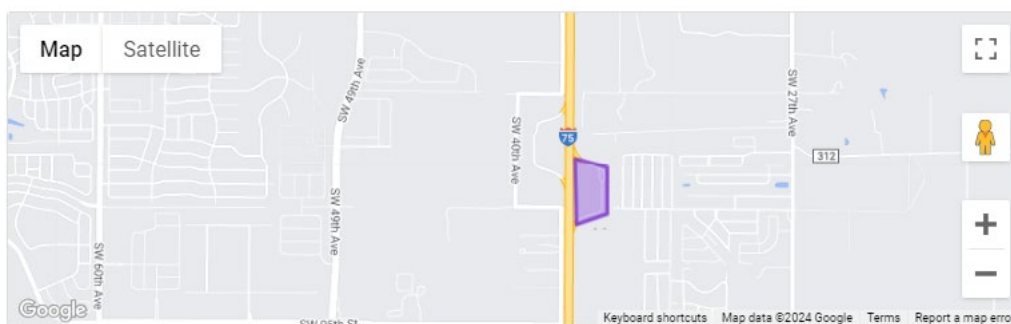
445800-1 SR 40 at SR 492 Intersection Improvements



- Contract: T5747
- Contractor: C.W. Roberts Contracting Inc.
- Construction Cost: \$6.7 million
- Start Date: April 4, 2023
- Estimated Completion Date: Summer 2024
- Description: The project includes milling and resurfacing, median modifications, turn lane modifications, curb & gutter, drainage improvements, sidewalk, ADA improvements, traffic signal upgrades, signing and pavement markings, and utility relocations.
- Update: The estimated completion date was changed from Spring 2024 to Summer 2024 for this contract due to utility delays. (433661-1) The contractor continues to install light poles, address drainage, and conduct widening operations on the northbound side of U.S. 441. (445800-1) The contractor is finishing up final signal work and correcting lane striping.

[438562-1](#) | I-75/S.R. 93 Northbound Rest Area North of S.R. 484 to South of S.R. 200

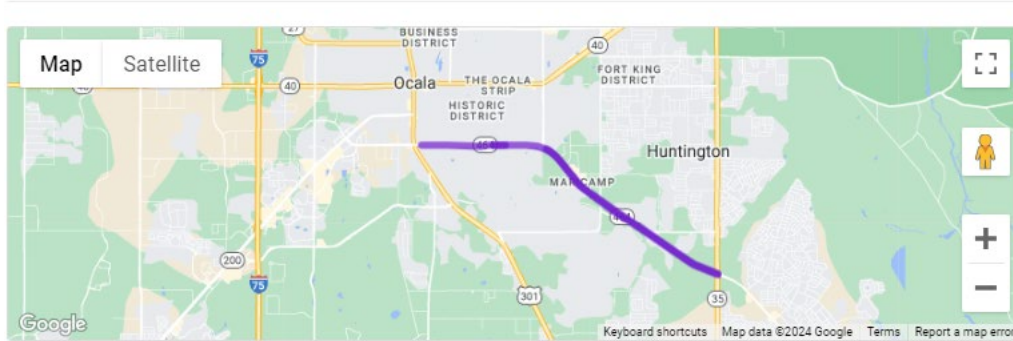
438562-1 I-75 NB Rest Area Reconstruction between CR 484 and SR 200



- Contract: T5784
- Contractor: Commercial Industrial Corp.
- Start Date: August 26, 2023
- Estimated Completion Date: Early 2025
- Construction Cost: \$31 million
- Description: This project will renovate the northbound Interstate 75 (I-75) rest area between County Road (C.R.) 484 and State Road (S.R.) 200 in Marion County. The project aims to reconstruct the facilities and update amenities to serve the traveling public better and meet current standards. Parking will be expanded for passenger vehicles, RVs, and trucks. Work will include resurfacing the existing truck parking to become the car parking lot, constructing new truck parking and ramps, renovating the building, adding new utilities and a perimeter wall, and other incidental construction. The rest area will be closed to the public until the project is complete.
- Update: The contractor has nearly finished pouring concrete for the truck parking lot. Crews have installed exterior wall panels for the rest area buildings. Interior plumbing and electrical work have started.

[441141-1](#) | S.R. 464 Resurfacing from U.S. 301/U.S. 27 to S.R. 35

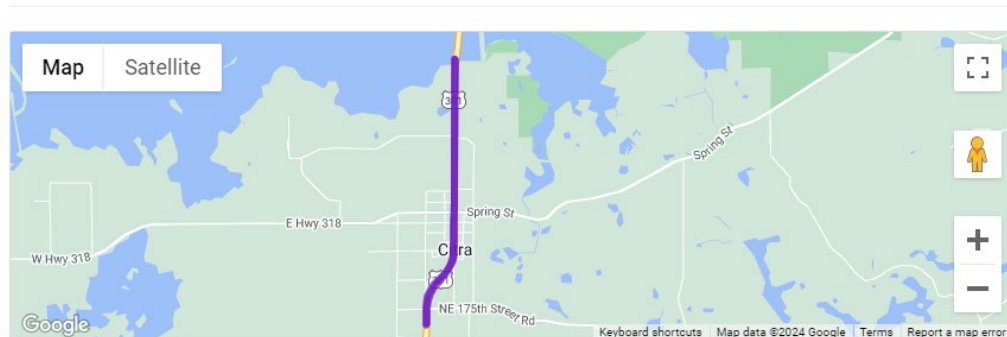
441141-1 SR 464 from SW 2nd Ave to SR 35



- Contract: T5782
- Contractor: Anderson Columbia Co., Inc.
- Start Date: August 23, 2023
- Estimated Completion Date: Spring 2025
- Construction Cost: \$26.1 million
- Description: The Florida Department of Transportation (FDOT) is designing improvements along State Road (S.R. 464) from east of U.S. 301/U.S. 27 to Baseline Road (S.R. 35). The purpose of the project is to extend the life of the existing roadway by repaving this segment of S.R. 464. Various operational and safety enhancements are also planned, including restriping a portion of the corridor to provide bicycle lanes, reconstructing pedestrian curb ramps and constructing new sidewalk to fill gaps, and realigning crosswalks at the signalized intersections to enhance pedestrian safety. Traffic signal adjustments and drainage upgrades are also included.
- Update: Daytime operations include grading, sodding, sidewalk, and drainage work throughout the project. Overnight signal work is progressing.

[445212-1](#) | U.S. 301 Resurfacing from South of Northeast 175th Street to the Alachua County Line

445212-1 US 301 from south of NE 175th St to the Alachua County Line



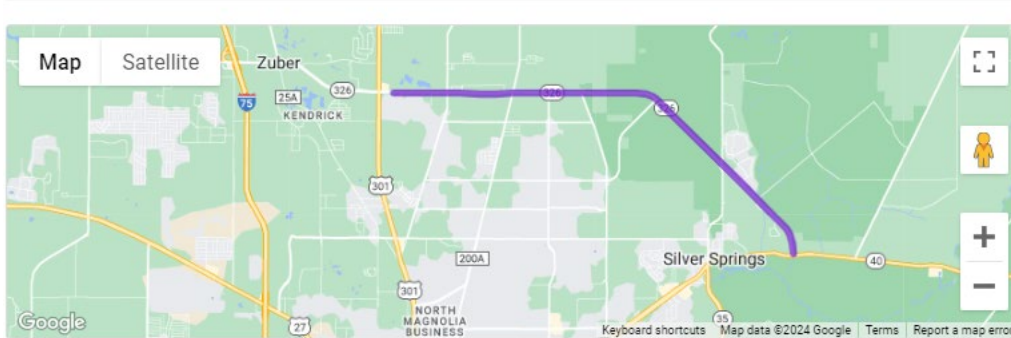
- Contract: E59B1
- Contractor: V.E. Whitehurst & Sons, Inc.
- Start Date: November 3, 2023
- Estimated Completion Date: Summer 2024
- Construction Cost: \$5.4 million
- Description: The purpose of this project is to resurface U.S. 301 from south of Northeast 175th Street to the Alachua County line in Citra to extend the life of the existing roadway. The project will repave the travel lanes and add a 7-foot-wide buffered bicycle lane on both sides of the roadway from the south end of the project to Spring Street (County Road 318). New turn lanes are planned at the U-turn locations north of the Citra Church of God and south of the Royal Palm RV Park. Asphalt will be added

at other U-turn locations to provide more space for larger turning vehicles. Traffic signal upgrades are also planned at Spring Street.

- Update: The contractor has begun daytime paving operations northbound and southbound.

[445217-1](#) | S.R. 326 Resurfacing from Northwest 12th Avenue to S.R. 40

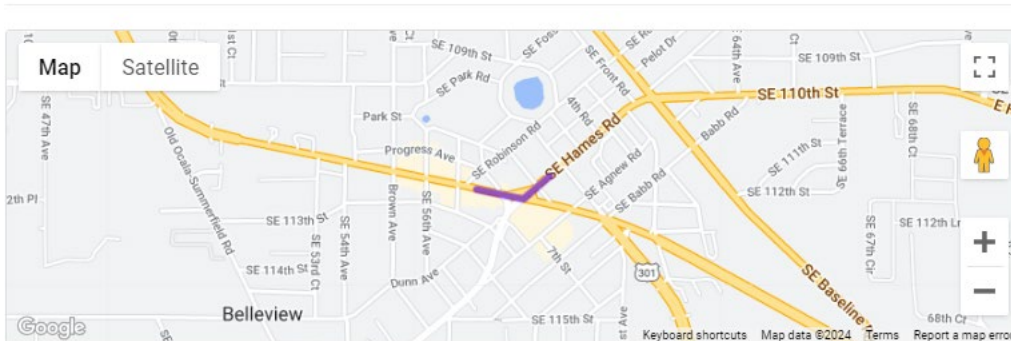
445217-1 SR 326 from NW 12TH Ave to SR 40



- Contract: T5786
- Contractor: C.W. Roberts Contracting, Inc.
- Start Date: October 14, 2023
- Estimated Completion Date: Late 2024
- Construction Cost: \$11 million
- Description: This project will make improvements to State Road (S.R.) 326 from Northwest 12th Avenue to S.R. 40 near Marion County. The project will extend the life of the existing roadway through milling and resurfacing all primary and secondary travel lanes. Construction improvements include replacing mailboxes, installing asphalt aprons at various locations, paving side street connections, and reconstructing driveways. The project will also replace signage as needed and add new pavement markings. An eastbound to northbound left turn lane will be added at Northeast 49th Street. At Northeast 40th Avenue Road, an eastbound to southbound right turn lane and a westbound to southbound left turn lane will be added. A new signal will be installed at the Northeast 25th Avenue and Northeast 36th Avenue intersections. New signal heads will allow for protected left turns at the Northeast 58th Avenue intersection.
- Update: The contractor is completing widening, drainage, shoulder grading and miscellaneous concrete work at Northeast 40th Avenue and Northeast 49th Avenue. Signal work has begun at Northeast 25th Avenue and Northeast 36th Avenue.

[445701-1](#) | Southeast Abshier Boulevard from Southeast Hames Road to north of Southeast Agnew Road Intersection Improvements

445701-1 SE Abshier Blvd from SE Hames Rd to north of SE Agnew Rd

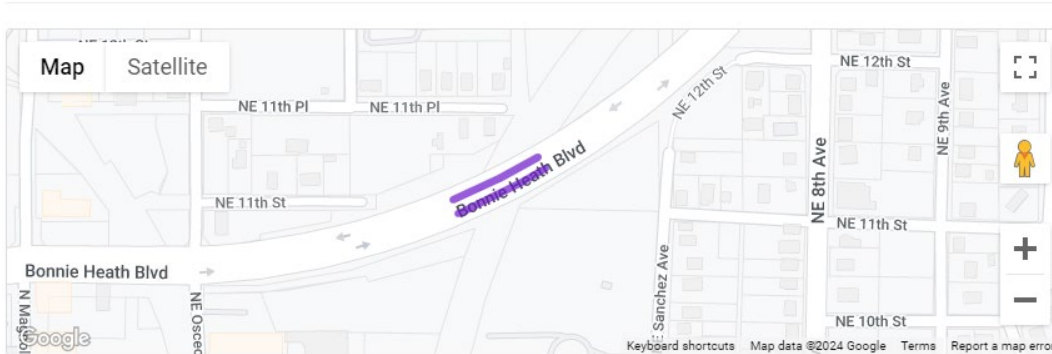


- Contract: T5768
- Contractor: C.W. Roberts Contracting, Inc.

- Construction Cost: \$3 million
- Start Date: April 29, 2023
- Estimated Completion Date: Spring 2024
- Description: This project will construct improvements at the intersection of Southeast Abshier Boulevard (U.S. 27/U.S. 301/U.S. 441) and Southeast Hames Road to enhance safety and operations for drivers, pedestrians, and bicyclists. The project proposes to create left turn lanes in each direction on SE Abshier Boulevard west of SE Hames Road with a raised concrete traffic separator in the middle.
- Update: The intersection improvements are nearly finished and approved. After considering several options, the problem areas with the medians and lane striping were corrected. This project is expected to finish on schedule.

448924-1 | S.R. 492 Bridge Improvements Over the C.S.X. Railroad

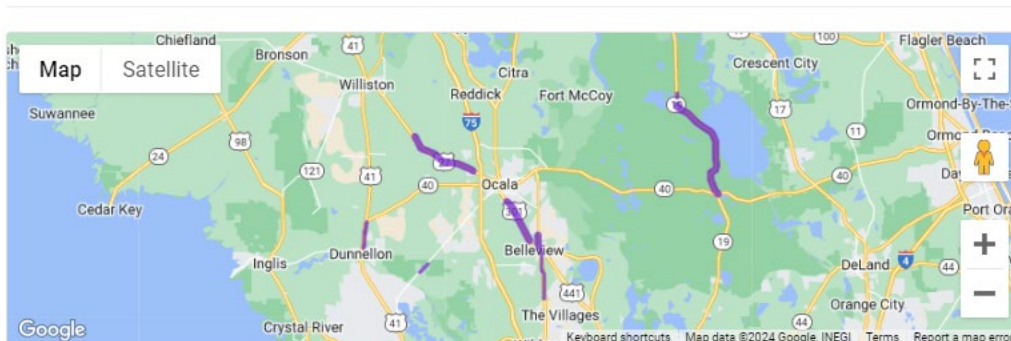
448924-1 SR 492 over CSX RR



- Contract: D56B1
- Contractor: RAM Construction Services
- Start Date: April 12, 2024
- Estimated Completion Date: Spring 2024
- Construction Cost: \$285,000
- Description: The Florida Department of Transportation (FDOT) will be making improvements to the State Road (S.R.) 492 (Bonnie Heath Boulevard) bridge over the C.S.X. Railroad in Marion County. Work includes concrete repair, joint rehabilitation, and applying a type of coating called an epoxy overlay to the bridge deck. The epoxy overlay seals the concrete surface, which helps to prolong the life of the bridge. The overlay also increases friction on the traveling surface, making it safer for motorists.
- Update: The contractor conducted bridge repair and applied the epoxy concrete overlay followed by thermoplastic striping. A final walkthrough is being scheduled before final acceptance.

452229-3 | Marion County Districtwide Rumble Strips Installation

452229-3 Districtwide Rumble Strips



- Contract: T5821
- Contractor: TRP Construction Group, LLC
- Start Date: April 18, 2024
- Estimated Completion Date: Summer 2024
- Construction Cost: \$843,000
- Description: This project involves installing rumble strips and pavement markings as safety countermeasures along multiple road segments on State Road (S.R.) 35, S.R. 25, S.R. 45, S.R. 500, S.R. 19, and S.R. 200 in Marion County.
- Update: The contractor has begun their overnight rolling rumble and striping operation along various segments of roadway around Marion County.



TO: Board Members

FROM: Rob Balmes, Director

RE: Transportation Safety Discussion

Summary

At the March 26 and April 23 meetings, TPO Board members engaged in discussions regarding transportation safety in Marion County. The content of these discussions are summarized in the March and April meeting minutes.

Per the directive of Chair Dreyer, Board members are asked to share work being done related to safety in their respective jurisdictions, and come to a consensus on specific actions to move forward with in 2024.

If you have any questions, please contact me at: 352-438-2631.



TO: Committee Members

FROM: Rob Balmes, Director

RE: 2050 Long Range Transportation Plan (LRTP) Update

Summary

On April 23, 2024, the TPO hosted a formal kick-off meeting of Navigating the Future, 2050 Long Range Transportation Plan at the Marion County Commission Auditorium. Please find attached to this memo a one-page fact sheet outlining the project timeline.

A project website page has been published and is located on the TPO's website under Plans and Programs, 2050 Long Range Transportation Plan (LRTP). The address may also be found at: <https://storymaps.arcgis.com/stories/c88b20f1d8e74c5f96dd7fdc9f98a5c3>

On the website page, citizens and partners have opportunities for ongoing involvement through a web-based survey and public comment map located on the website page. Additionally, the first community open house will be in September 2024. On the page, an introductory video was also developed for the project. Regular updates will be posted to the website page during the entire plan development process.

Attachment(s)

- 2050 LRTP Fact Sheets

If you have any questions, please contact me at: 352-438-2631.

NAVIGATING THE FUTURE

2050


Long Range Transportation Plan

Seeking your Input!

On April 24, 2024, the Ocala-Marion Transportation Planning Organization (TPO) kicked off Navigating the Future 2050 Long Range Transportation Plan (LRTP).

Navigating the Future serves as a 25-year blueprint for transportation improvements in Marion County and considers all modes of transportation, including roadways, transit, bicycles, pedestrians, trails, and freight.

Please participate in the future of transportation in our community by taking a short online survey, and providing feedback on the public comment map.



For more information on Navigating the Future, please visit the TPO's project page:

<https://storymaps.arcgis.com/stories/c88b20f1d8e74c5f96dd7fdc9f98a5c3>

Public Survey:

<https://www.surveymonkey.com/r/WX7TZHT>

Public Comment Map:

<https://experience.arcgis.com/experience/0bcfbcd612394e6798b0c684a53bb80f/>

Scan the QR code to visit the LRTP's website



2710 E Silver Springs Blvd
Ocala, FL 33470
352-438-2630
ocalamariontpo@marionfl.org

2050

Long Range Transportation Plan

What is the 2050 Long Range Transportation Plan?

The TPO Long Range Transportation Plan (LRTP) is the cornerstone of the transportation planning process for the Ocala/Marion County planning area. The LRTP serves as a twenty-five (25) year blueprint for transportation improvements for the entire county that considers all surface modes of transportation, including roadways, transit, bicycles, pedestrians, trails, and freight. The development of the LRTP is based on an extensive participatory process with input from partners, stakeholders and the general public.

The two core elements of the LRTP include the Needs Plan and Cost Feasible Plan. A project that is included in the Needs Plan must go through a careful vetting process to ensure it is supported by the community; and meets the approval of the elected TPO leaders. A Needs Plan project is further prioritized based on available funding and whether it effectively supports the vision and goals of the TPO. If a project meets these thresholds, it is identified in the Cost Feasible Plan and will be eligible for funding.

What will the LRTP Do?

The LRTP will...

- Assess the transportation system of Ocala/Marion County
- Identify growth/development scenarios for the future
- Identify multi-modal project needs from 2025 to 2050
- Document public and partner input and feedback

How to Get Involved?

Visit the TPO's website: <https://ocalamariontpo.org/>

Here, you can participate in an Online Survey, Interactive Comment Map, learn about upcoming meetings, and review project documents as they become available.



Scan the QR code to visit the LRTP's website

Project Timeline

Spring/Summer 2024

- Kick-Off Meeting (Apr. 23)
- Project Video 1 (Apr.)
- Public Survey 1 (Apr.)
- Comment Map (Apr.)

Fall 2024

- Community Open House 1 (Sep.)
- TPO Board Update (Oct.)

Winter 2025

- Public Survey 2 (Jan.)
- Community Open House 2 (Feb.)

Spring/Summer 2025

- Draft Needs Plan (Mar.)
- Project Video 2 (Apr.)
- Draft Cost Feasible Plan (May)

Fall 2025

- Draft LRTP Public Review (Sep.)
- TPO Board Presentation (Sep.)
- LRTP Adoption (Nov. 20)

Contact Information

Ocala Marion TPO
 2710 E Silver Springs Blvd
 Ocala, FL 33470
 352-438-2630
ocalamariontpo@marionfl.org